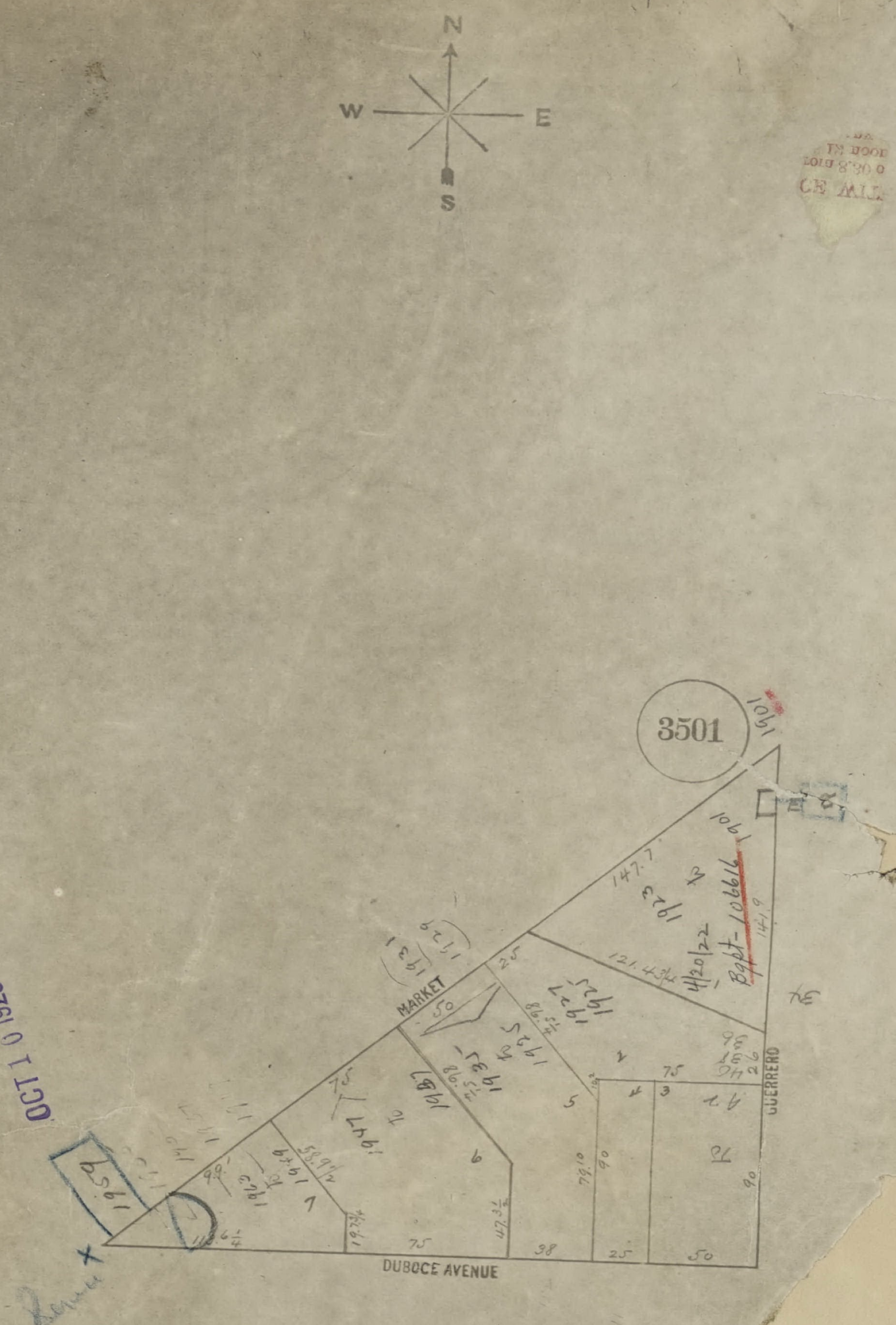
N
W
E
S
3501
1901
MARKET
GUERRERO
DUBOCE AVENUE
147.7
121.43¾
141.9
1923
4/20/22
Bgpt-106616
1901
25
50
1927
1925
1933
1967
1947
1949
1962
58.9½
99
118.6¼
19.7¾
47.3½
75
98
25
50
90
79.10
75
1959

OCT 10 1923

Vol #7

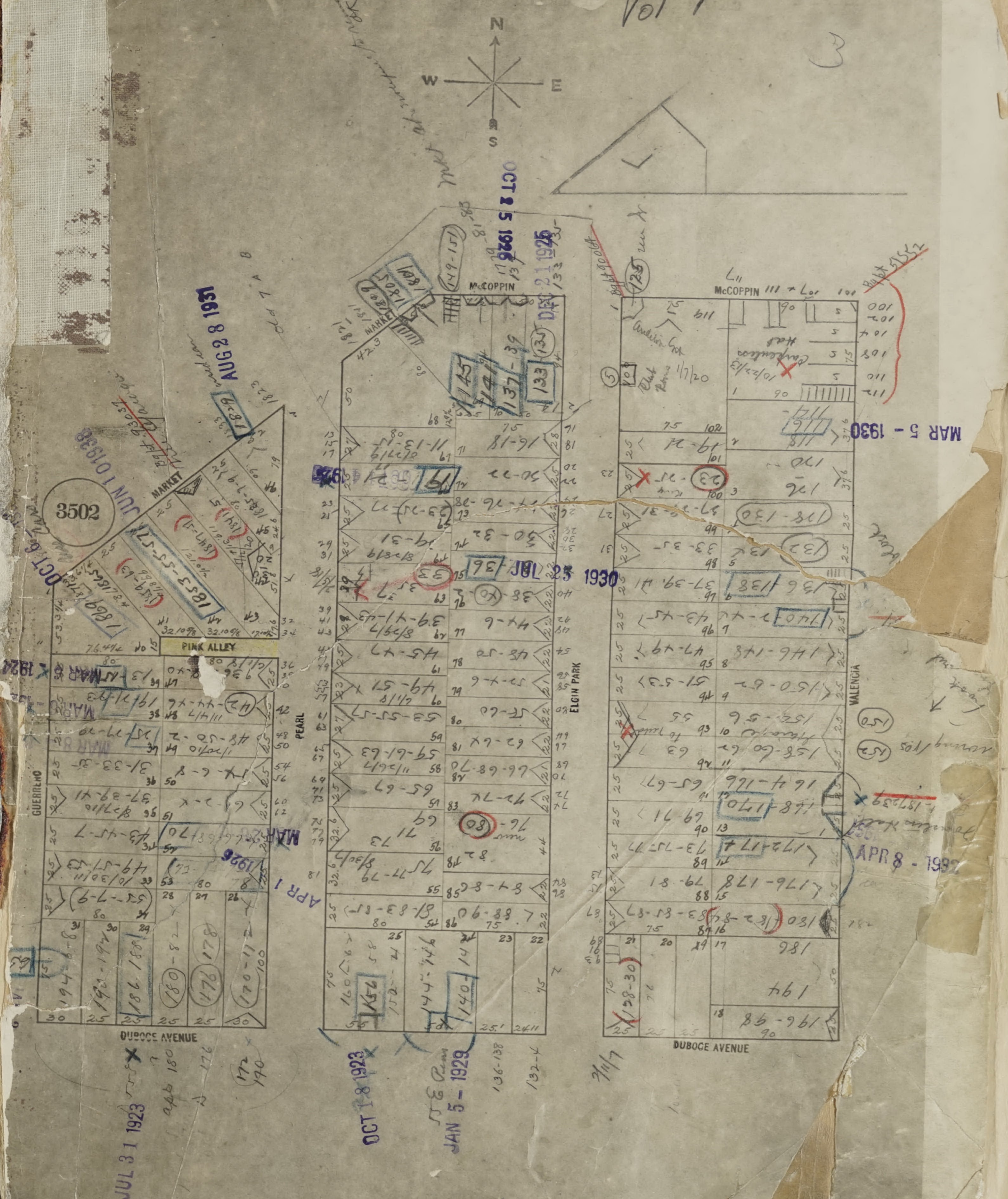
N
S
E
W
3502
MARKET
McCOPPIN
PINK ALLEY
PEARL
ELGIN PARK
VALENCIA
GUERRERO
DUBOCE AVENUE
AUG 28 1931
JUN 10 1938
OCT 6
MAR 8 1924
APR 1 1926
JUL 31 1923
OCT 18 1923
JAN 5 - 1929
DEC 21 1925
MAR 5 - 1930
JUL 23 1930
APR 8 - 1932

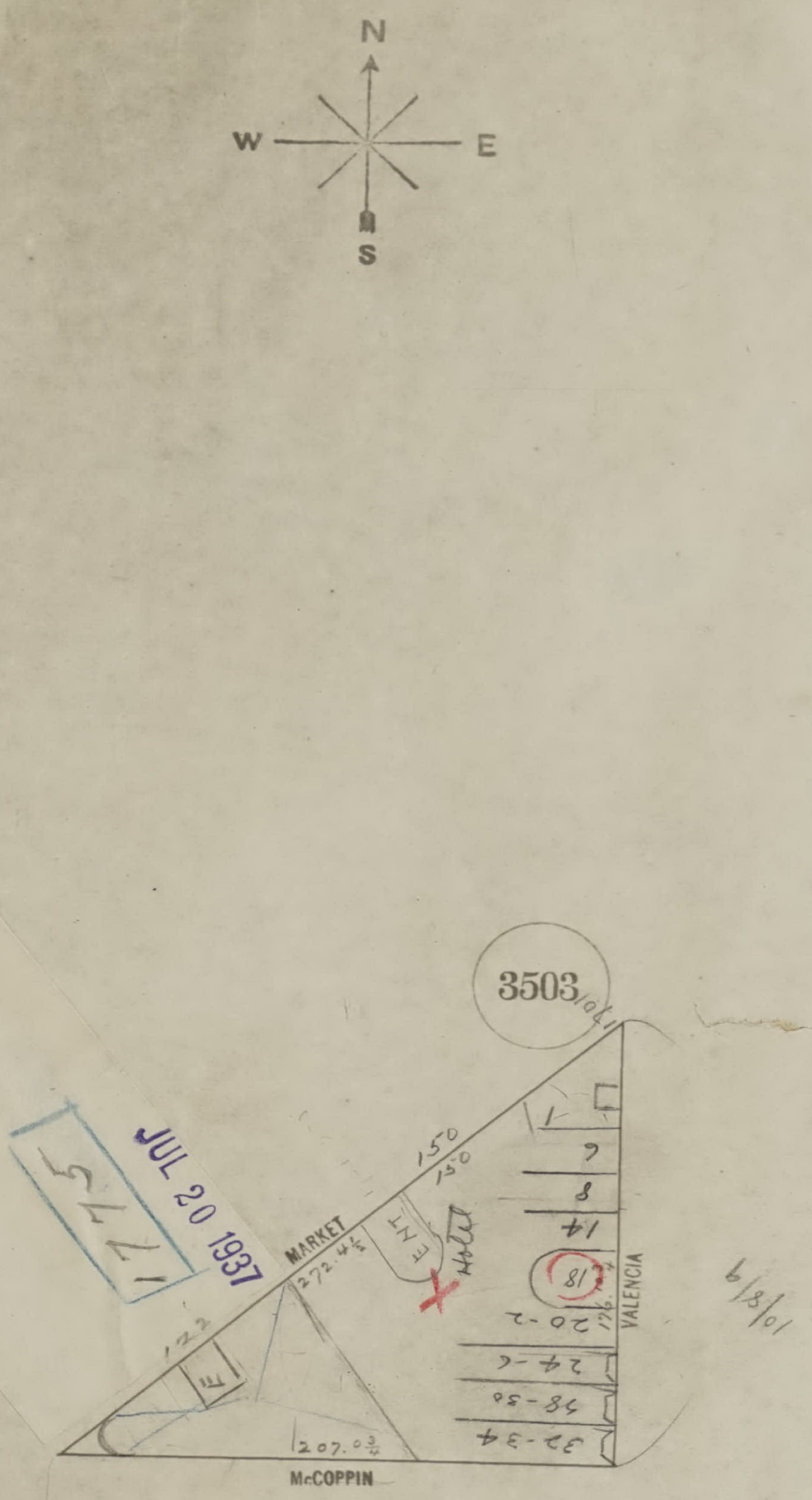
N
W
E
S
3503
170/10
JUL 20 1937
1775
MARKET
150
150
272.4½
123
ENT
Hotel
E
1
6
8
14
18
20-2
24-6
28-30
32-34
176
207.0¾
McCOPPIN
VALENCIA
10/8/19


3504
BRADY
STEVENSON
COLTON
CROCKER
STOUGH
MAR 25 1931
AUG 6 1924
NOV 7 1924
DEC 3 1925
JAN 19
AUG 1
#50794
Market Street Railway Repair Shops
1929

SAN FRANCISCO
DBI
DEPARTMENT OF
BUILDING INSPECTION
OFFICIAL COPY

3506

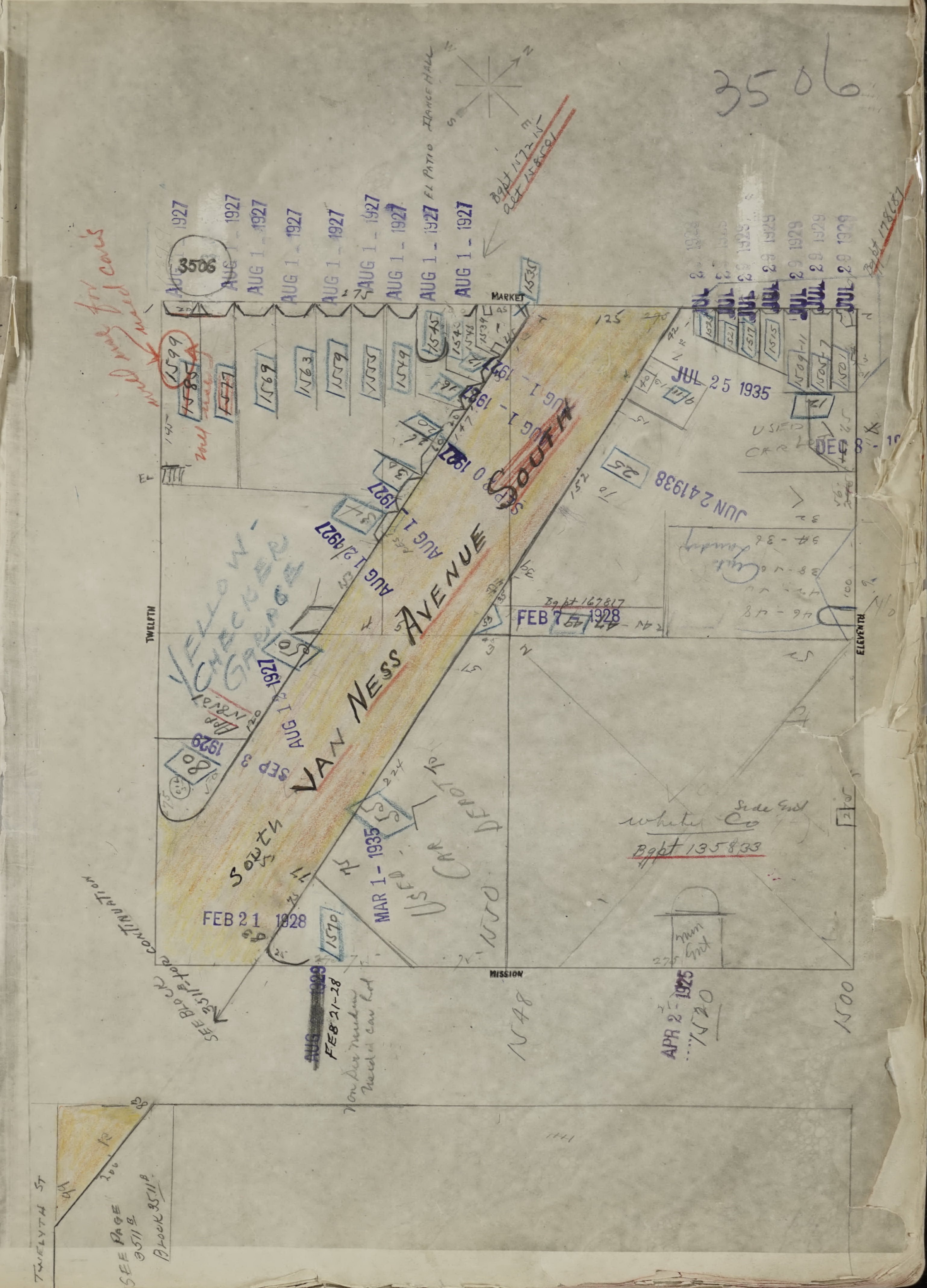
3506
MARKET
TWELFTH
ELEVENTH
MISSION
South VAN NESS AVENUE South
YELLOW-CHECKER GARAGE
Used Car Depot
White Co
Bgpt 135833
Bgpt 167817
JUL 25 1935
JUN 24 1938
FEB 7 1928
FEB 21 1928
MAR 1 - 1935
AUG 1 - 1927
SEP 3
SEE BLOCK 3511B FOR CONTINUATION
TWELFTH ST
SEE PAGE 3511B BLOCK 3511B
1500
1520
1548
1570
APR 2 1925

SAN FRANCISCO DBI DEPARTMENT OF BUILDING INSPECTION
OFFICIAL COPY

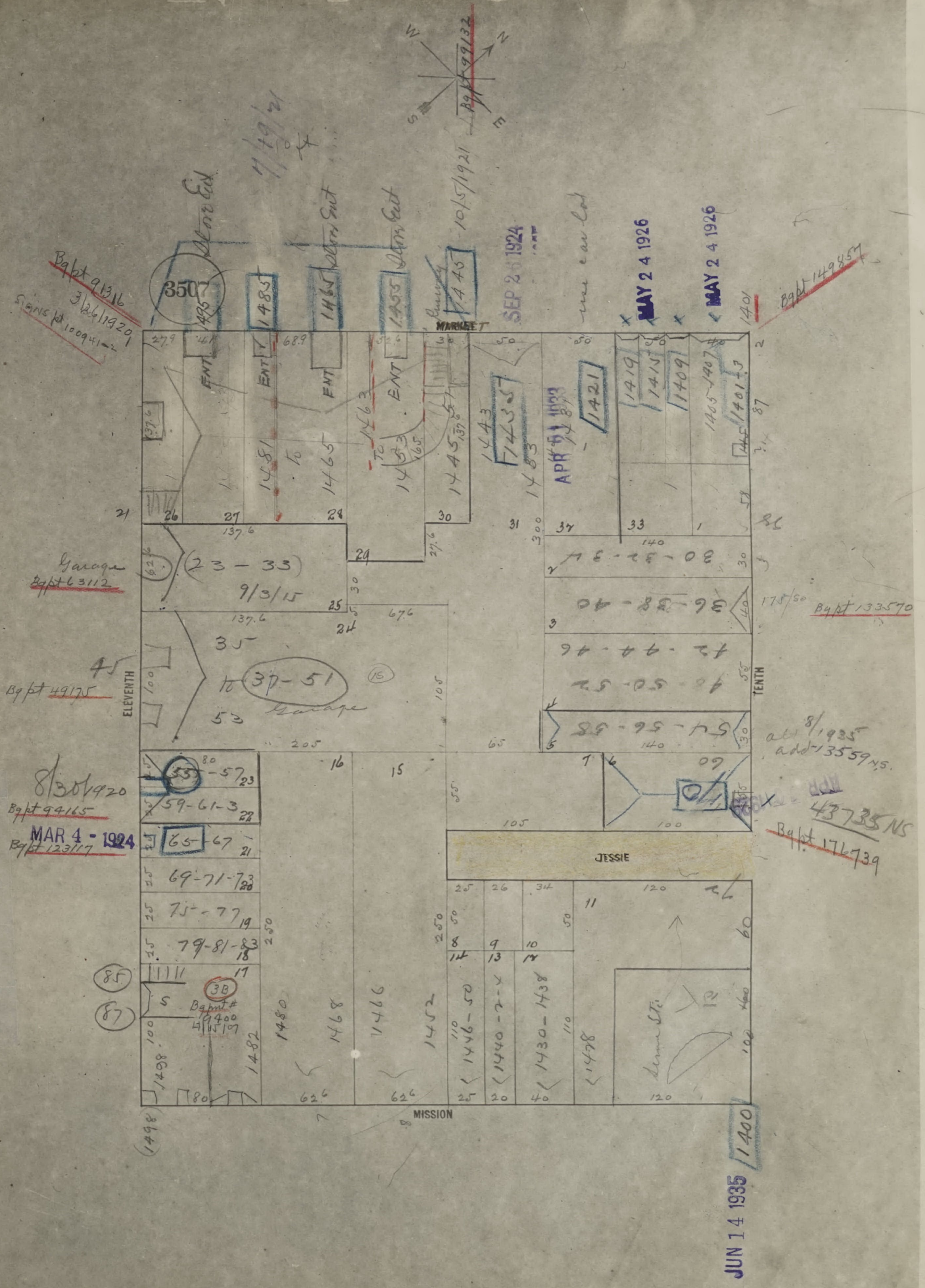
3507
MARKET
TENTH
MISSION
ELEVENTH
JESSIE
1485
1465
1455
1445
1433
1421
1419
1415
1409
1401
SEP 2 1924
MAY 2 4 1926
MAY 2 4 1926
APR 21 1923
10/5/1921
Bgpt 91316
3/26/1920
Garage
Bgpt 63112
23 - 33
9/3/15
37-51
Garage
Bgpt 49175
8/30/1920
Bgpt 94165
MAR 4 - 1924
Bgpt 123117
55-57
59-61-3
65-67
69-71-73
75-77
79-81-83
85
87
1498
1482
1480
1468
1466
1452
1446-50
1440-2-4
1430-1438
1428
30-32-34
36-38-40
42-44-46
48-50-52
54-56-58
60
Bgpt 133570
8/1935
Bgpt 149857
Bgpt 171739
43735
1400
JUN 1 4 1935

SAN FRANCISCO DEPARTMENT OF BUILDING INSPECTION
OFFICIAL COPY

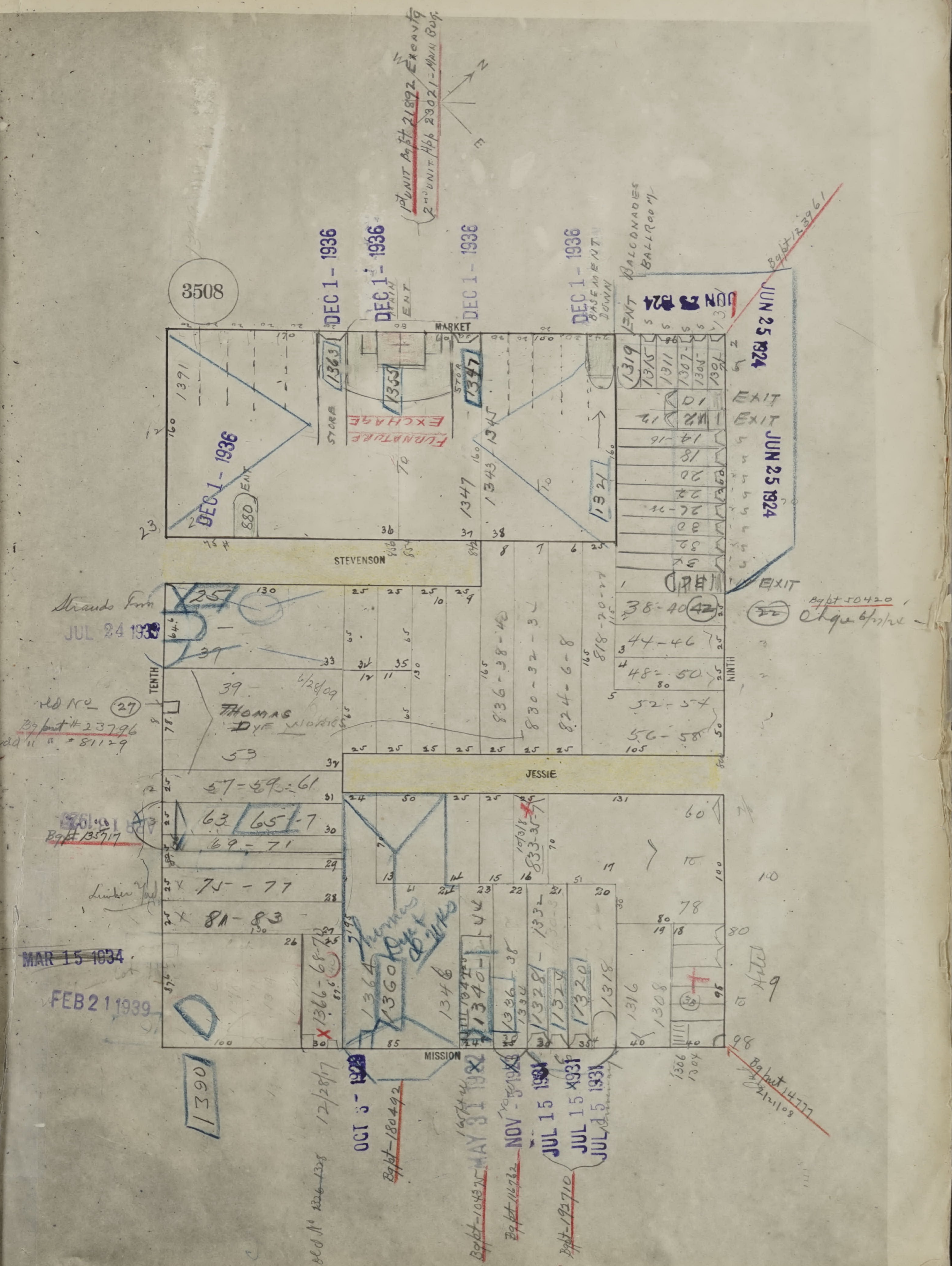
3508
MARKET
STEVENSON
JESSIE
MISSION
TENTH
NINTH
DEC 1 - 1936
DEC 1 - 1936
DEC 1 - 1936
DEC 1 - 1936
DEC 1 - 1936
FURNITURE EXCHANGE
STORE
BALCONADES BALLROOM
BASEMENT DOWN
ENT
EXIT
EXIT
EXIT
JUN 25 1924
JUN 25 1924
JUN 25 1924
JUN 25 1924
1st UNIT Bg pt 21892 Exc only
2nd UNIT Alt 23021 - Main Bldg
Bg pt 123961
Bg pt 50420
Chge
Strands Fdn
JUL 24 1939
Bg pt # 23796
add " " 81129
THOMAS DYE WORKS
1/28/09
Bg pt 135917
Lumber Yd
MAR 15 1934
FEB 21 1939
Thomas Dye Wks
Bg pt 14777 2/4/09
OCT 5 1928
Bg pt 180492
MAY 31 1932
Bg pt 10432
NOV 9 1932
Bg pt 16962
JUL 15 1931
JUL 15 1931
JUL 15 1931
Bg pt 192710
12/28/17
1391
1363
1355
1347
1345
1343
1321
1319
1315
1311
1307
1305
1301
880
1390
1366-68-70
1364
1360
1346
1340
1336
1332
1328
1320
1318
1316
1308
1306
1304
836-38-40
830-32-34
824-6-8
818-20
38-40
44-46
48-50
52-54
56-58
57-59-61
63
65-67
69-71
75-77
81-83
53
39
25
833-35

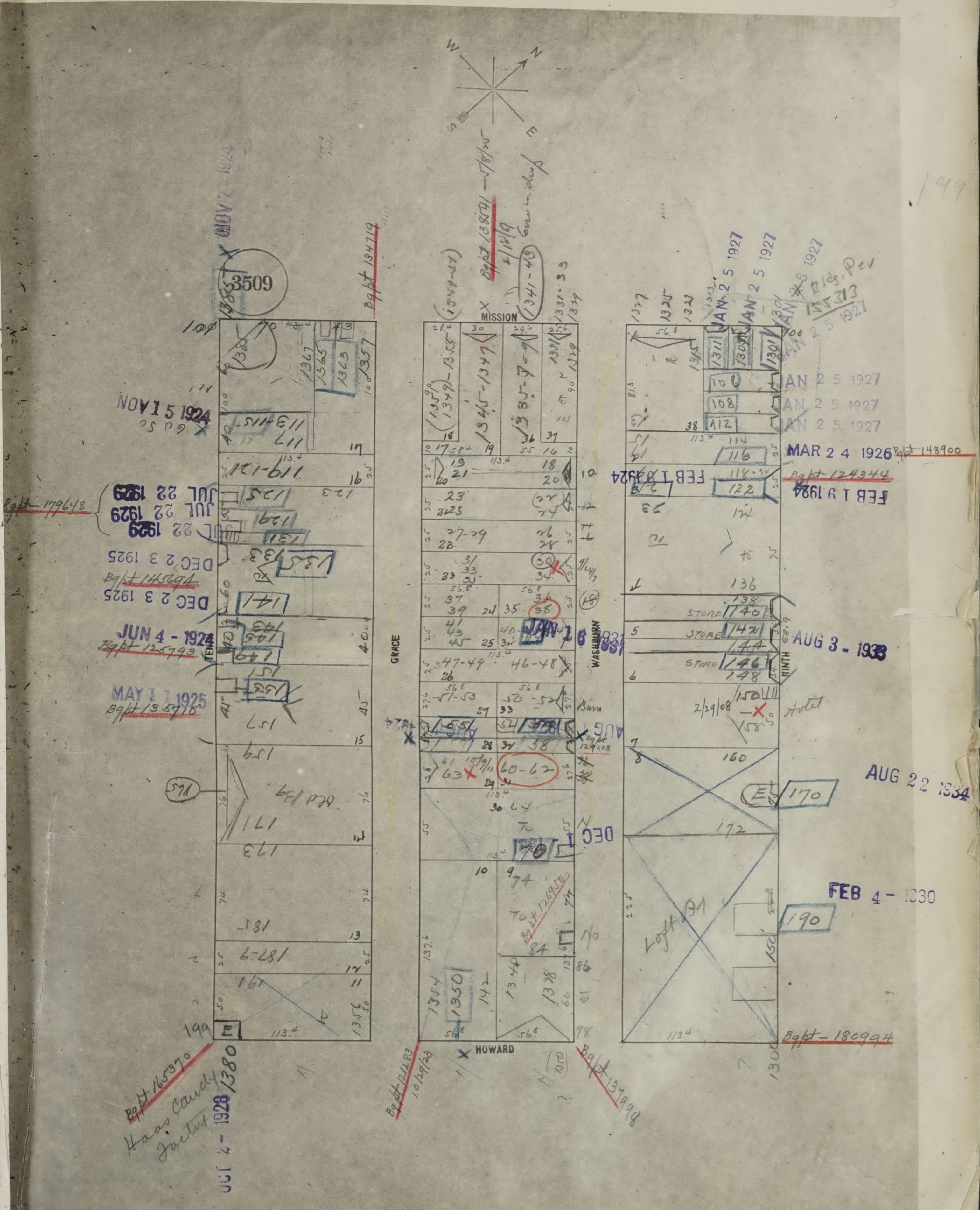
3509
MISSION
HOWARD
GRACE
WASHBURN
NINTH
NOV 15 1924
JUL 22 1929
DEC 2 3 1925
JUN 4 - 1924
MAY 1 1 1925
MAR 2 4 1926
FEB 1 9 1924
JAN 2 5 1927
AUG 3 - 1933
AUG 22 1934
FEB 4 - 1930
OCT 2 - 1928
Bgpt 134719
Bgpt 179648
Bgpt 145691
Bgpt 125793
Bgpt 135976
Bgpt 165370
Bgpt 148900
Bgpt 124344
Bgpt 155313
Bgpt 180994
Haas Candy Factory
Hotel
Loft
Store
199
1380

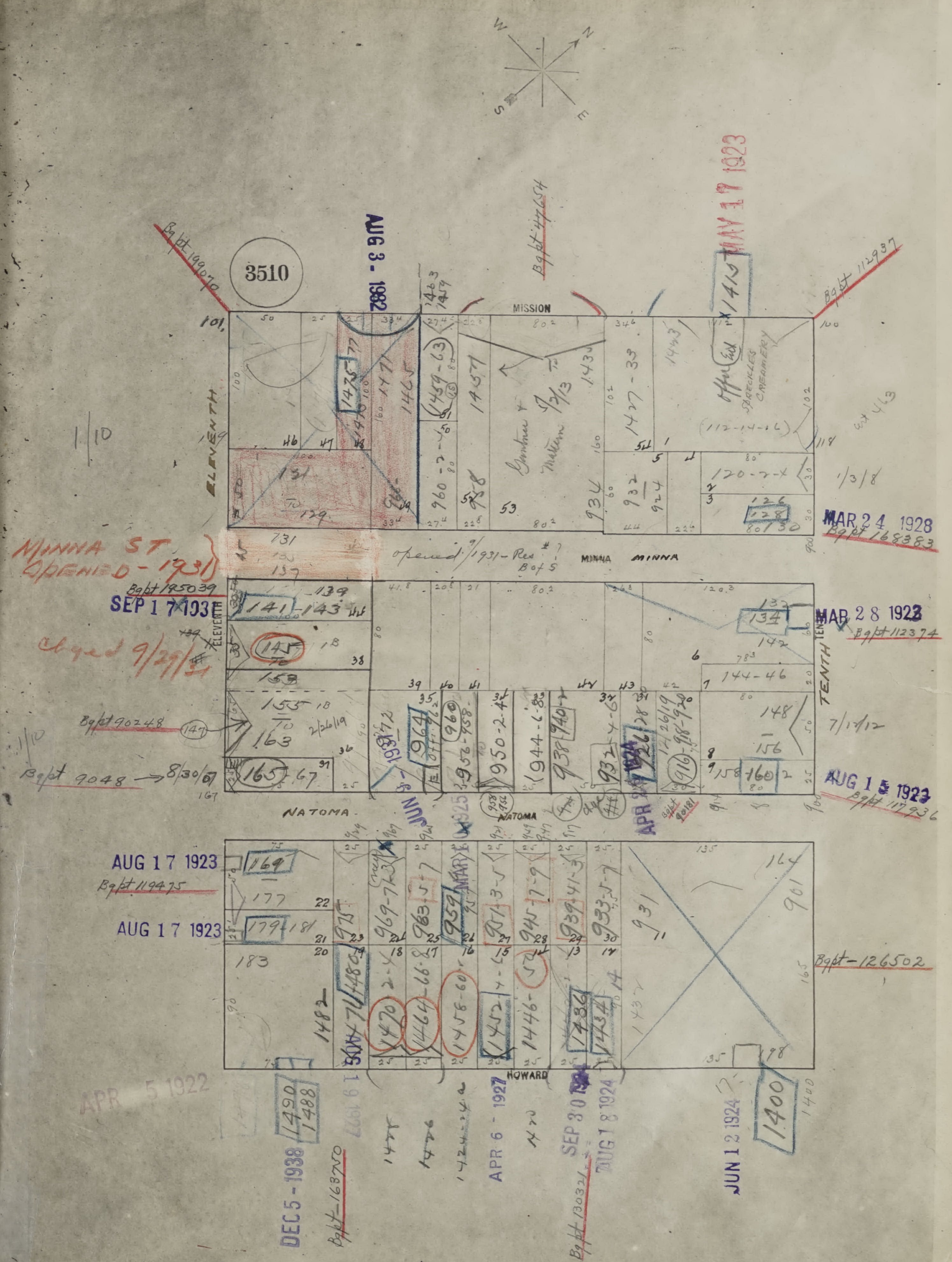
N
S
E
W
3510
MISSION
MINNA
MINNA
NATOMA
NATOMA
HOWARD
ELEVENTH
ELEVENTH
TENTH
AUG 3 - 1932
MAY 17 1923
MAR 24 1928
MAR 28 1923
AUG 15 1923
AUG 17 1923
AUG 17 1923
SEP 17 1931
APR 5 1922
DEC 5 - 1938
APR 6 - 1927
SEP 30 1924
AUG 18 1924
JUN 12 1924
Bgpt 199070
Bgpt 47654
Bgpt 112937
Bgpt 168383
Bgpt 112374
Bgpt 117936
Bgpt 195039
Bgpt 90248
Bgpt 9048 → 8/30/07
Bgpt 119475
Bgpt-126502
Bgpt-168750
Bgpt 130321
MINNA ST. OPENED - 1931
opened 9/1931 - Res #7 Bof S
Closed 9/29/31
SPRECKLES CREAMERY
Gantner + Mattern
1/10
1/3/8
7/17/12
2/26/19
1475
1471
1465
1459-63
1457
1427-33
1443
1415
120-2-4
126
128
131 TO 129
141
143
145
153
155 TO 163
165-67
134
142
144-46
148 - 156
160
964
960
950-2-4
944-6-8
938
940
932-4-6
926
916
169
177
179-181
183
975
969-73
963-5-7
959
951-3-5
945-7-9
939-41-3
933-5-7
931
901
1482
1480
1470
1464
1458-60
1452
1446
1436
1434
1490
1488
1400
1476
1424

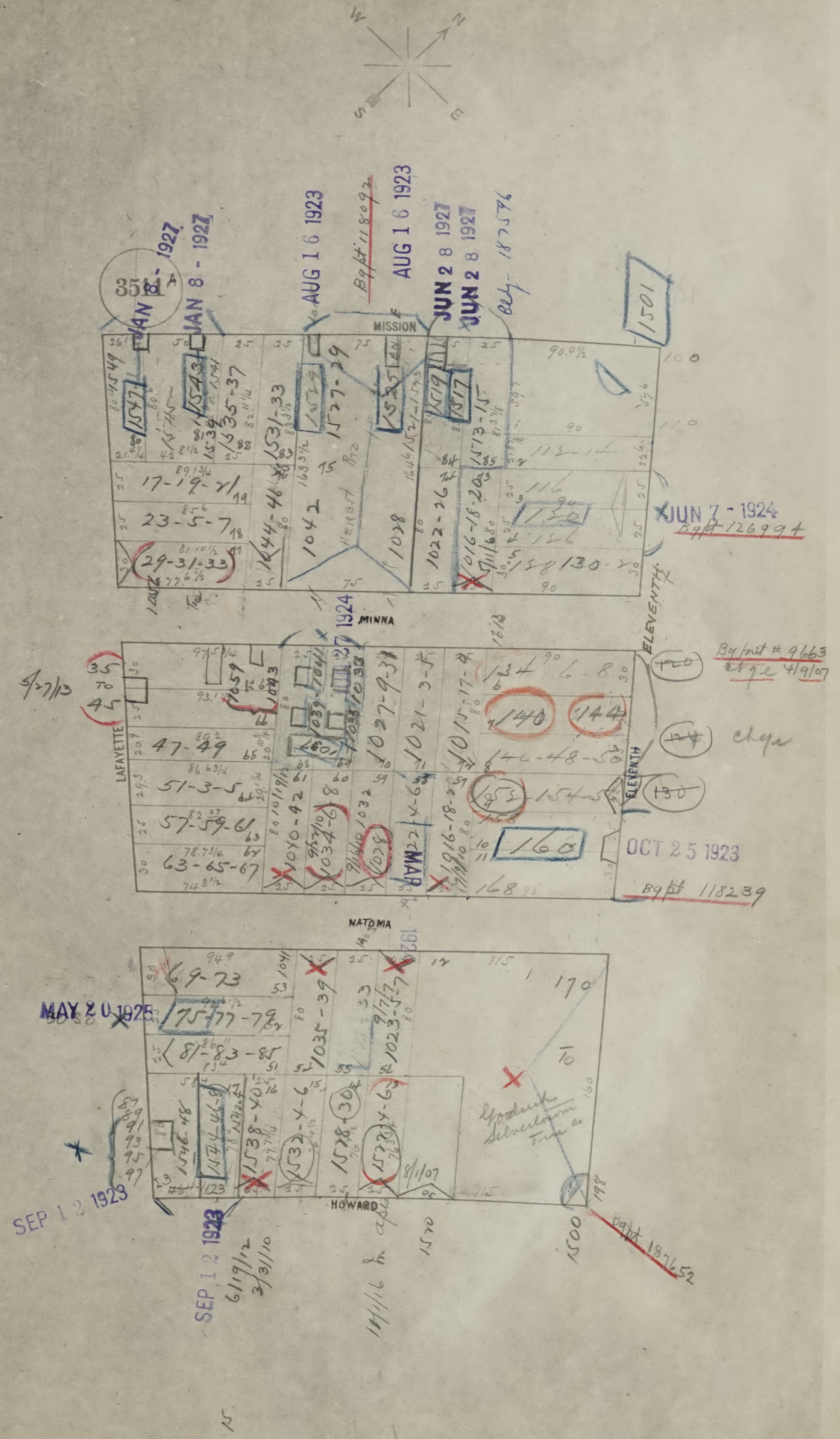
MISSION
JAN 8 - 1927
AUG 16 1923
JUN 28 1927
1501
JUN 7 - 1924
MINNA
ELEVENTH
LAFAYETTE
OCT 25 1923
NATOMA
MAY 20 1925
SEP 12 1923
HOWARD
Goodrich Silvertown Tires
1500

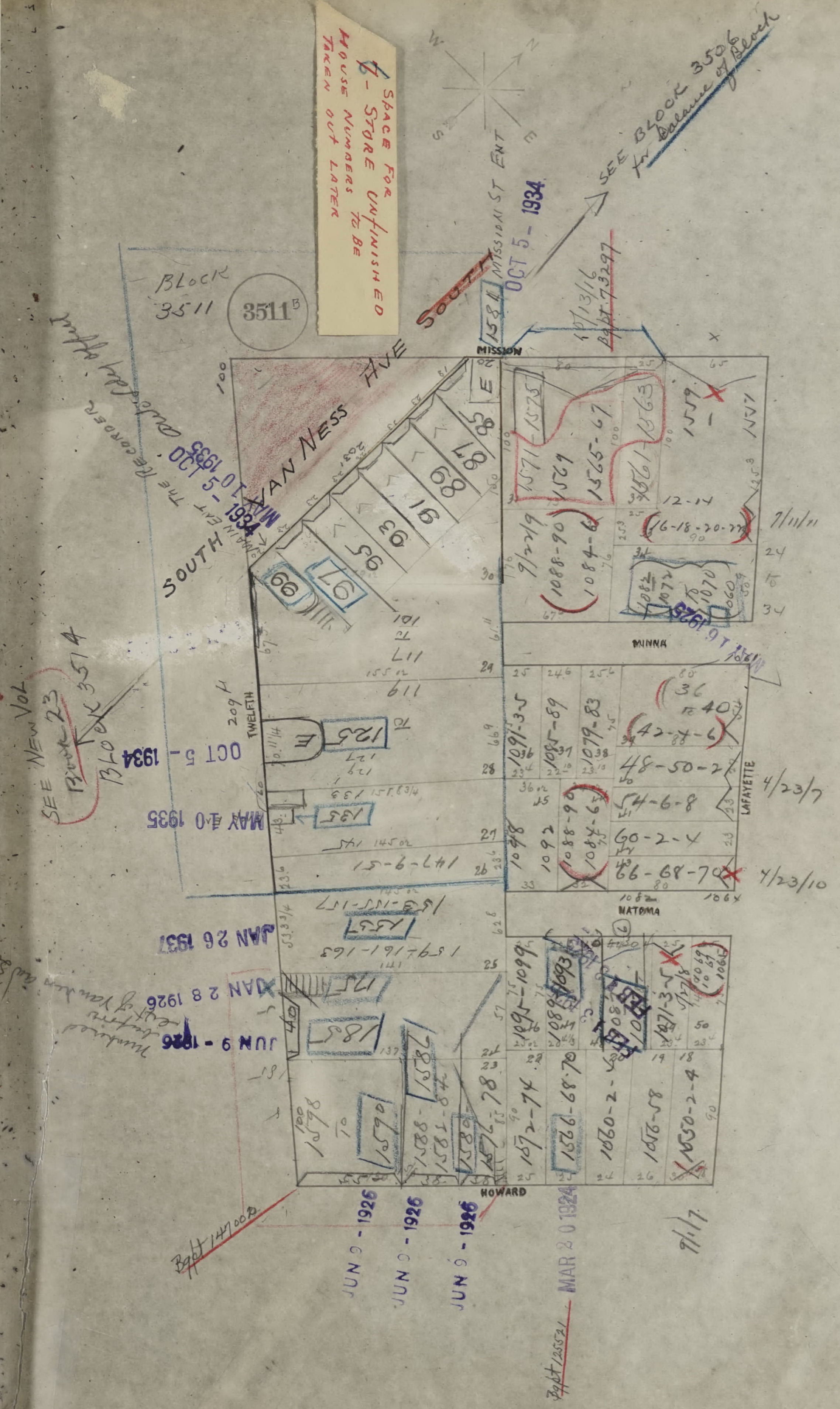
6- STORE UNFINISHED
SPACE FOR
HOUSE NUMBERS TO BE
TAKEN OUT LATER
W
N
S
E
SEE BLOCK 3506
for Balance of Block
MISSION ST ENT
OCT 5 - 1934
SOUTH
VAN NESS
AVE
BLOCK
3511
3511B
MISSION
1584
10/13/16
Bgt 73297
1575
1565-67
1563
1559
OCT 5 - 1934
MAY 10 1935
SOUTH
87
89
91
93
95
97
99
MINNA
TWELFTH
125
135
MAY 10 1935
OCT 5 - 1934
SEE New Vol
Block 3514
JAN 26 1937
153
175
JAN 28 1926
185
JUN 9 - 1926
LAFAYETTE
4/23/7
4/23/10
7/11/11
NATOMA
HOWARD
1590
1578
JUN 9 - 1926
JUN 9 - 1926
JUN 9 - 1926
MAR 20 1924
Bgt 147008
Bgt 125531
9/1/7

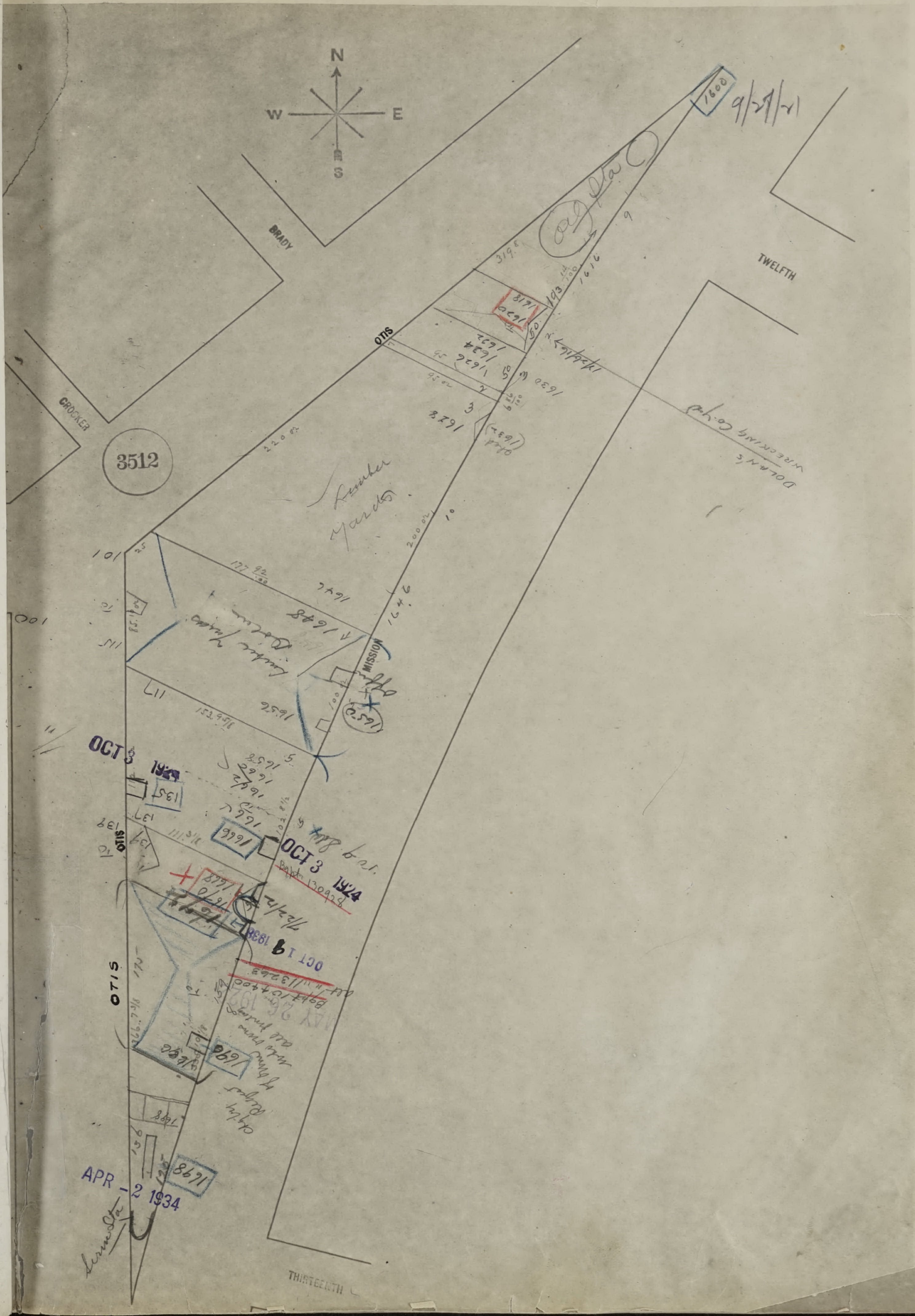
N
W
E
S
BRADY
TWELFTH
OTIS
CROCKER
3512
MISSION
OTIS
OTIS
THIRTEENTH
1600
9/27/21
Lumber Yards
Dolan's Wrecking Co.
OCT 3 1924
OCT 3 1924
OCT 1 8 1938
APR -2 1934
1648
1656
1646
1698
1616
1630
1636
1634
1622

SAN FRANCISCO DEPARTMENT OF BUILDING INSPECTION
OFFICIAL COPY

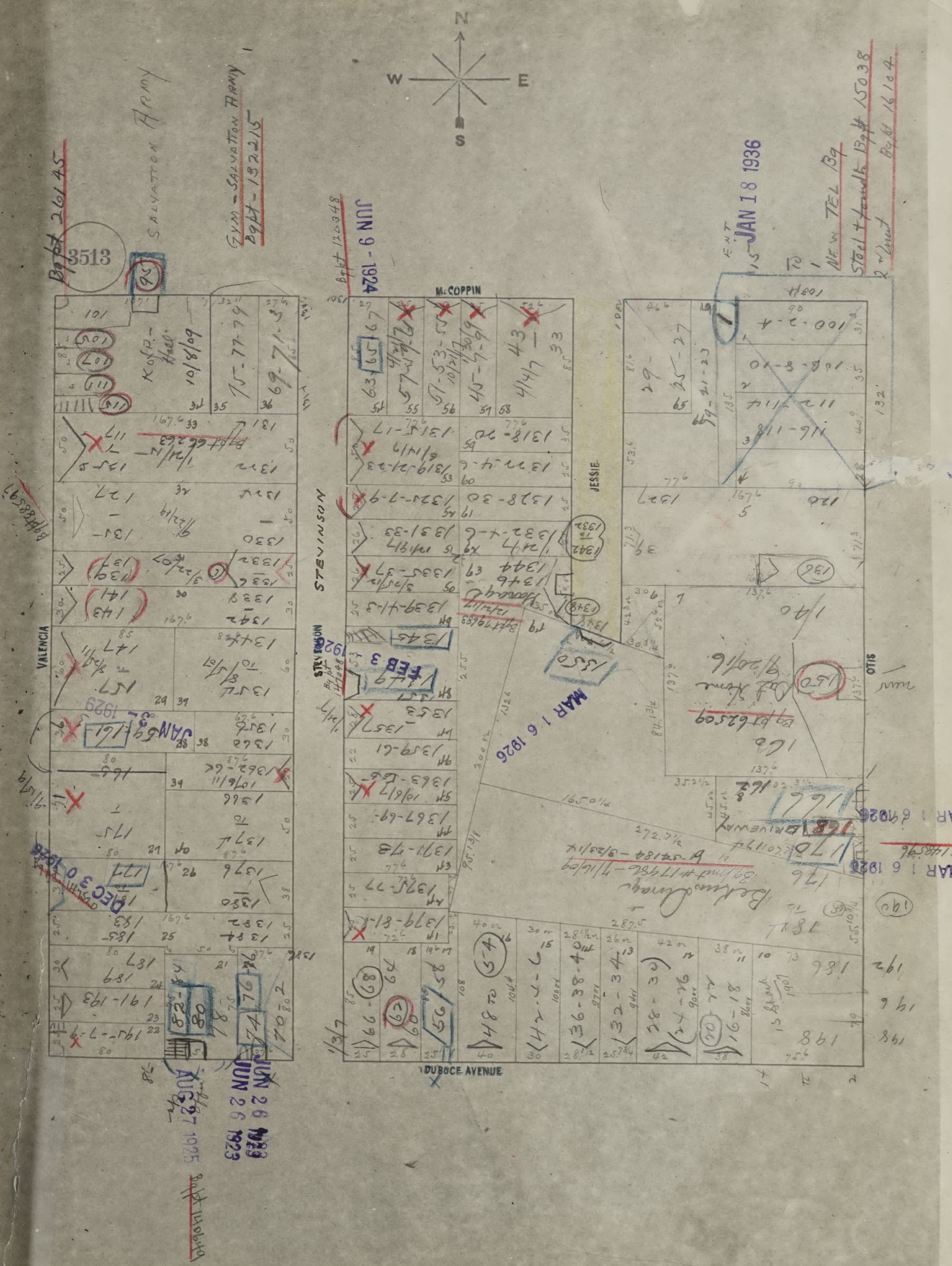
N
W
E
S
3513
Bapt 26145
Salvation Army
Gym - Salvation Army
Bapt - 132215
Bapt 120948
JUN 9 1924
McCOPPIN
JAN 18 1936
New TEL 139
Steel + found. Bapt 15038
2nd Bapt 16104
VALENCIA
STEVINSON
JESSIE
OTIS
FEB 3 1926
MAR 16 1926
JAN 5 1929
DEC 30 1926
DRIVEWAY
DUBOCE AVENUE
JUN 26 1923
AUG 27 1925

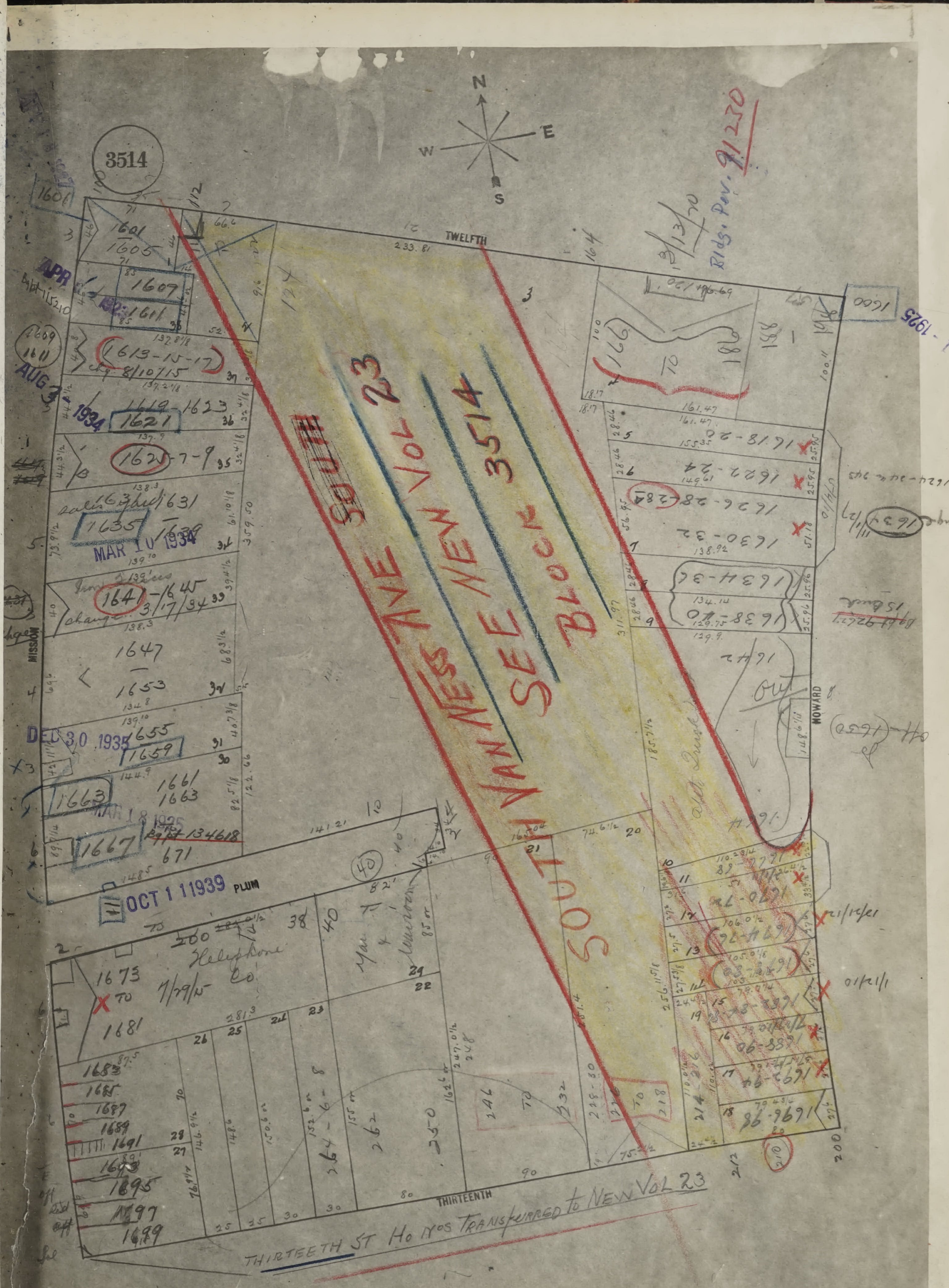
3514
N
E
S
W
TWELFTH
THIRTEENTH
MISSION
HOWARD
PLUM
SOUTH VAN NESS AVE
SEE NEW VOL 23
NEW BLOCK 3514
SOUTH
Bldg. Per. 91230
AUG 1 - 1925
APR
AUG 3 1934
MAR 10 1934
DEC 30 1935
MAR 18 1935
OCT 11 1939
1601
1605
1607
1611
1613-15-17
1619-1623
1621
1625-7-9
1631
1635
1641-1645
1647
1653
1655
1659
1661
1663
1667
1671
1673 TO 1681
Telephone Co.
1683
1685
1687
1689
1691
1693
1695
1697
1699
1600
1618-20
1622-24
1626-28
1630-32
1634-36
1638-40
1650
1670-72
1696-98
THIRTEENTH ST Ho Nos Transferred to New Vol 23

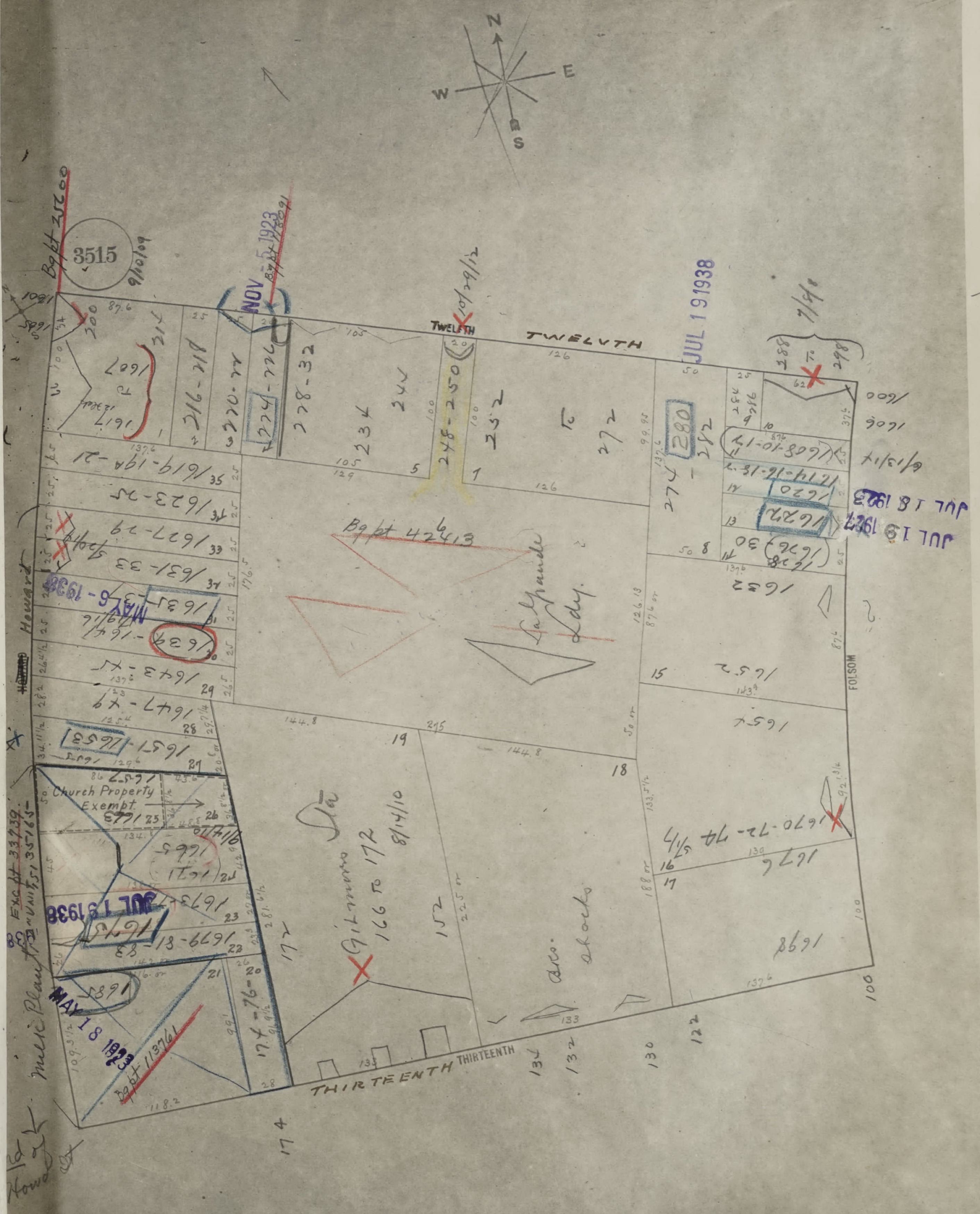
N
E
W
S
3515
9/10/09
Bg bt 21600
NOV 5 1923
TWELFTH
TWELFTH
JUL 19 1938
7/1/10
Bg bt 42413
La Grande Ldy.
Church Property Exempt
MAY 6 1938
JUL 19 1938
MAY 18 1923
Bg bt 113761
Howard
FOLSOM
THIRTEENTH
THIRTEENTH
JUL 18 1923
JUL 19 1927
Gilmore 166 to 172
8/14/10
280
1652
1654
1676
1698
1670-72-74
1619-19A-21
1623-25
1627-29
1631-33
1643-45
1647-49
1651
1653
1635
1639
1665
1667
1671
1673
1675
1679-83
1689
216-18
220-22
224
228-32
234
244
248-250
252
272
274
174
152
132
130
122
100
1600
1606

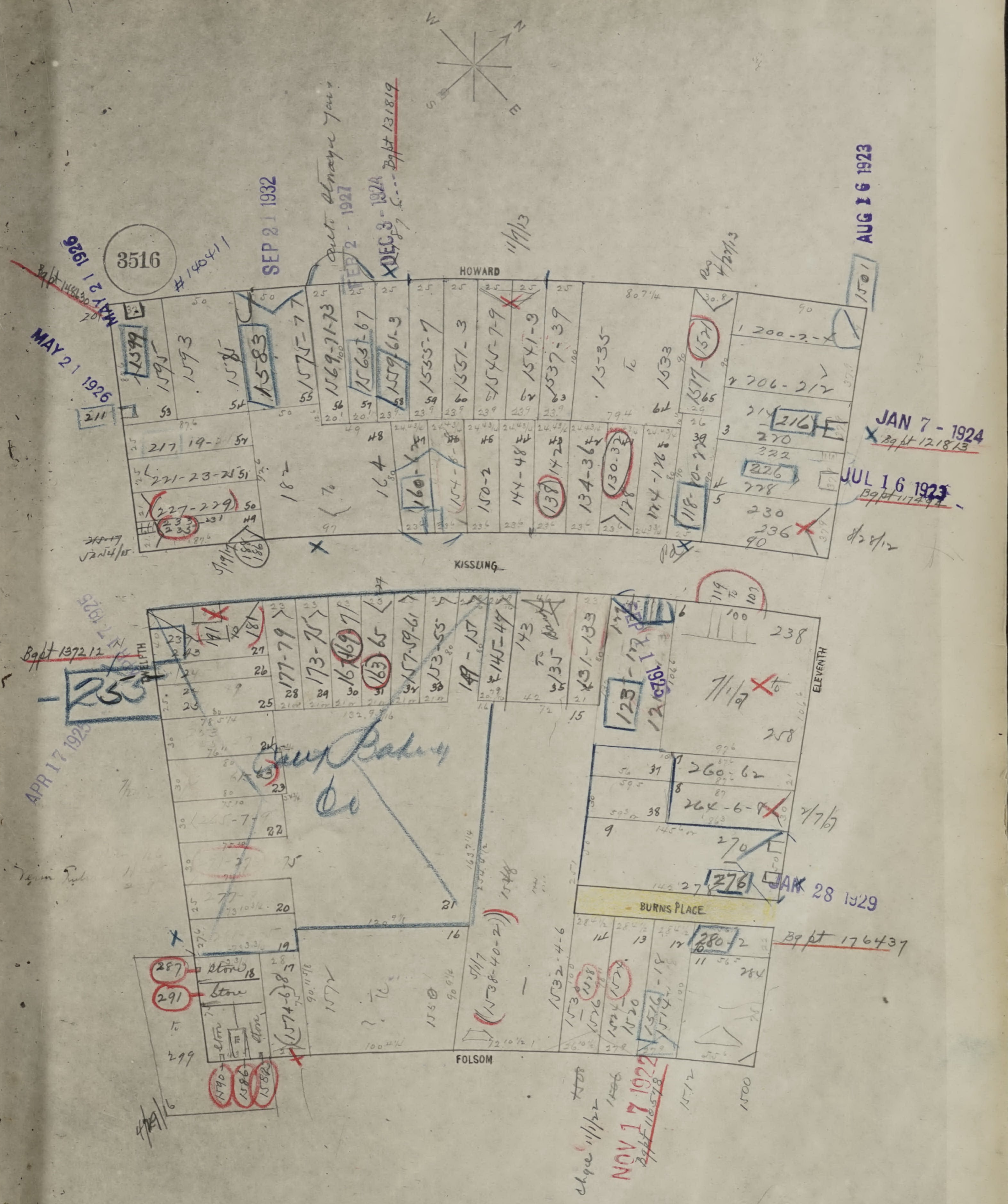
3516
HOWARD
KISSLING
FOLSOM
TWELFTH
ELEVENTH
BURNS PLACE
MAY 21 1926
SEP 21 1932
DEC 3 - 1924
AUG 16 1923
JAN 7 - 1924
JUL 16 1923
JAN 28 1929
APR 17 1923
NOV 17 1922
Bg pt 176437
Bg pt 137212
Bg pt 131819
Bg pt 121813
#140411
253
Bakery Co
1583
1579
216
226
276
280
123
287
291

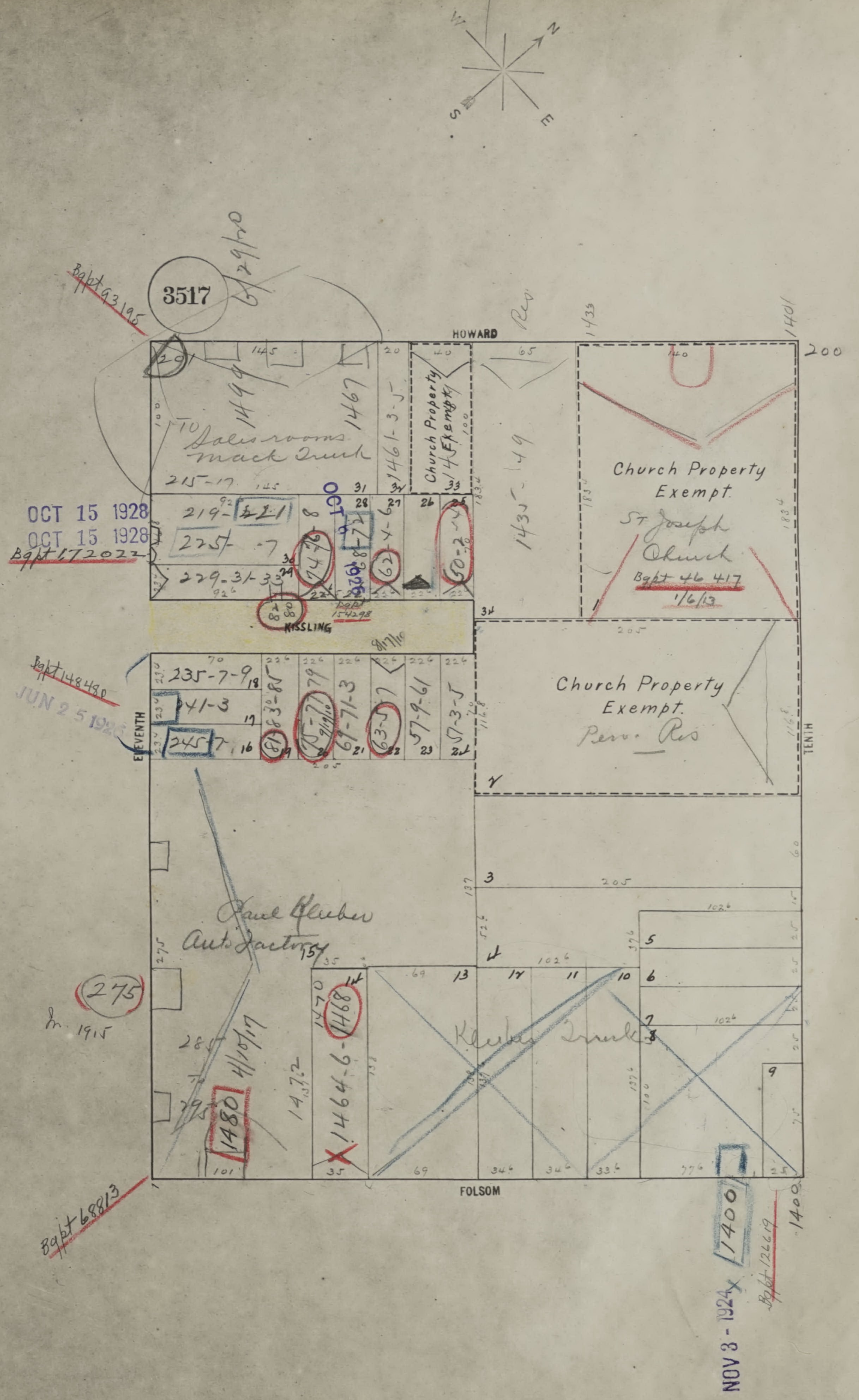
N
E
S
W
3517
6/29/20
Bgpt 93195
HOWARD
FOLSOM
ELEVENTH
TENTH
KISSLING
201
1499
1467
To Salesrooms Mack Truck
215-17
219-221
225-7
229-31-33
1461-3-5
Church Property 1/4 Exempt
1435-49
Ros
1433
1401
200
Church Property Exempt.
St Joseph Church
Bgpt 46 417
1/6/13
74-6-8
72
62
64-6
50-2-4
Bgpt 154298
84-86
8/17/10
235-7-9
241-3
245-7
81-83-85
75-7-79
9/19/10
67-71-3
63-5
57-9-61
51-3-5
Church Property Exempt.
Pers. Res
Bgpt 148480
Paul Kleuber Auto Factory
275
m. 1915
285
4/10/17
295
1480
1472
1470
1464-6-1468
Kleuber Truck
1400
1400
Bgpt 126619
Bgpt 68813

OCT 15 1928

OCT 15 1928

OCT 6 1926

JUN 25 1925

NOV 3 - 1924

Vol #7

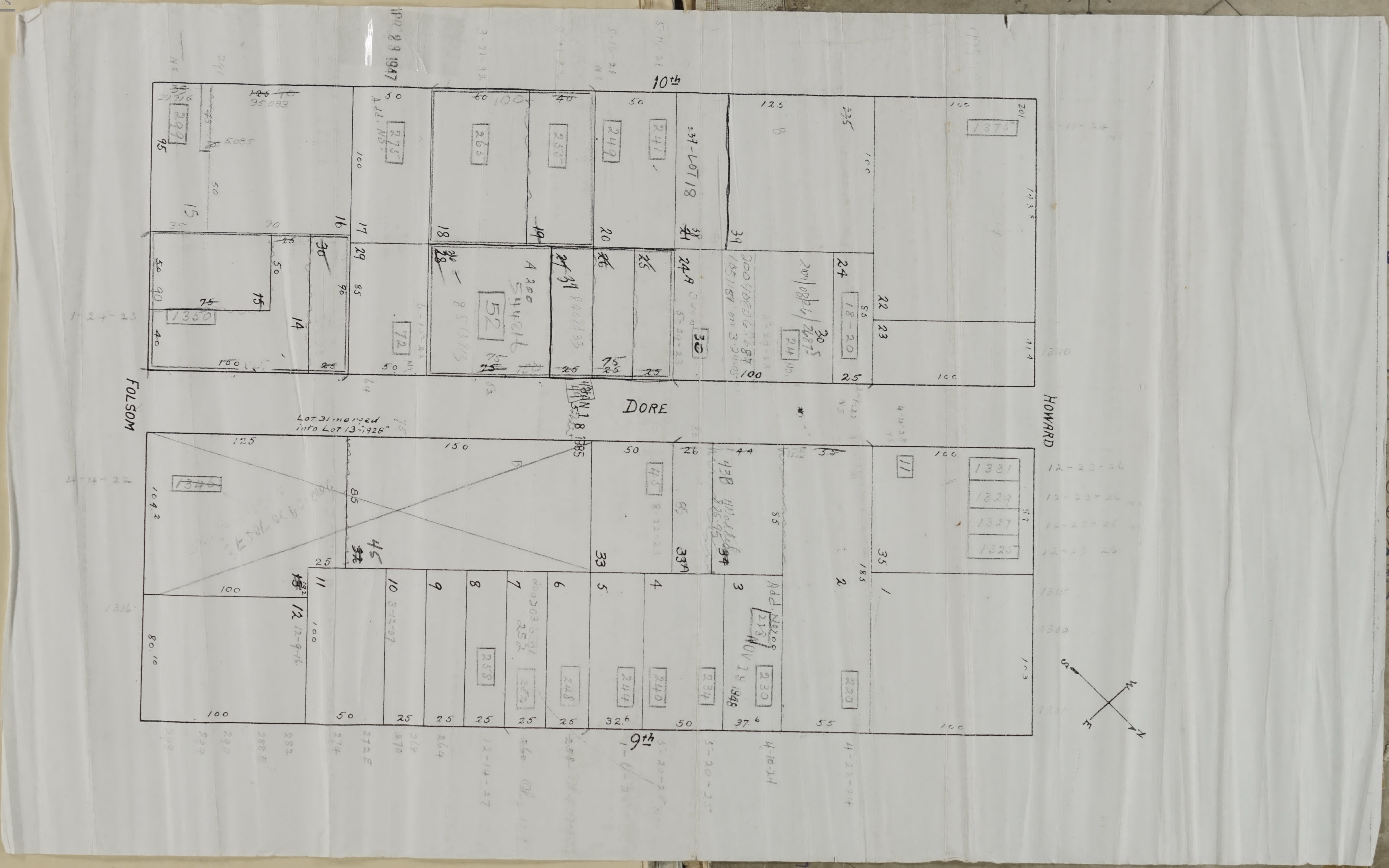
10th
9th
FOLSOM
HOWARD
DORE
Lot 31 merged into Lot 13 - 1926
APR 28 1947
JAN 18 1985
NOV 14 1946
37-LOT 18
Add. No.
15
16
17
18
19
20
21
22
23
24
24-A
29
30
31
33
33-A
35
45
1
2
3
4
5
6
7
8
9
10
11
12
13
14

MAR 5 - 193
APR 8 - 193

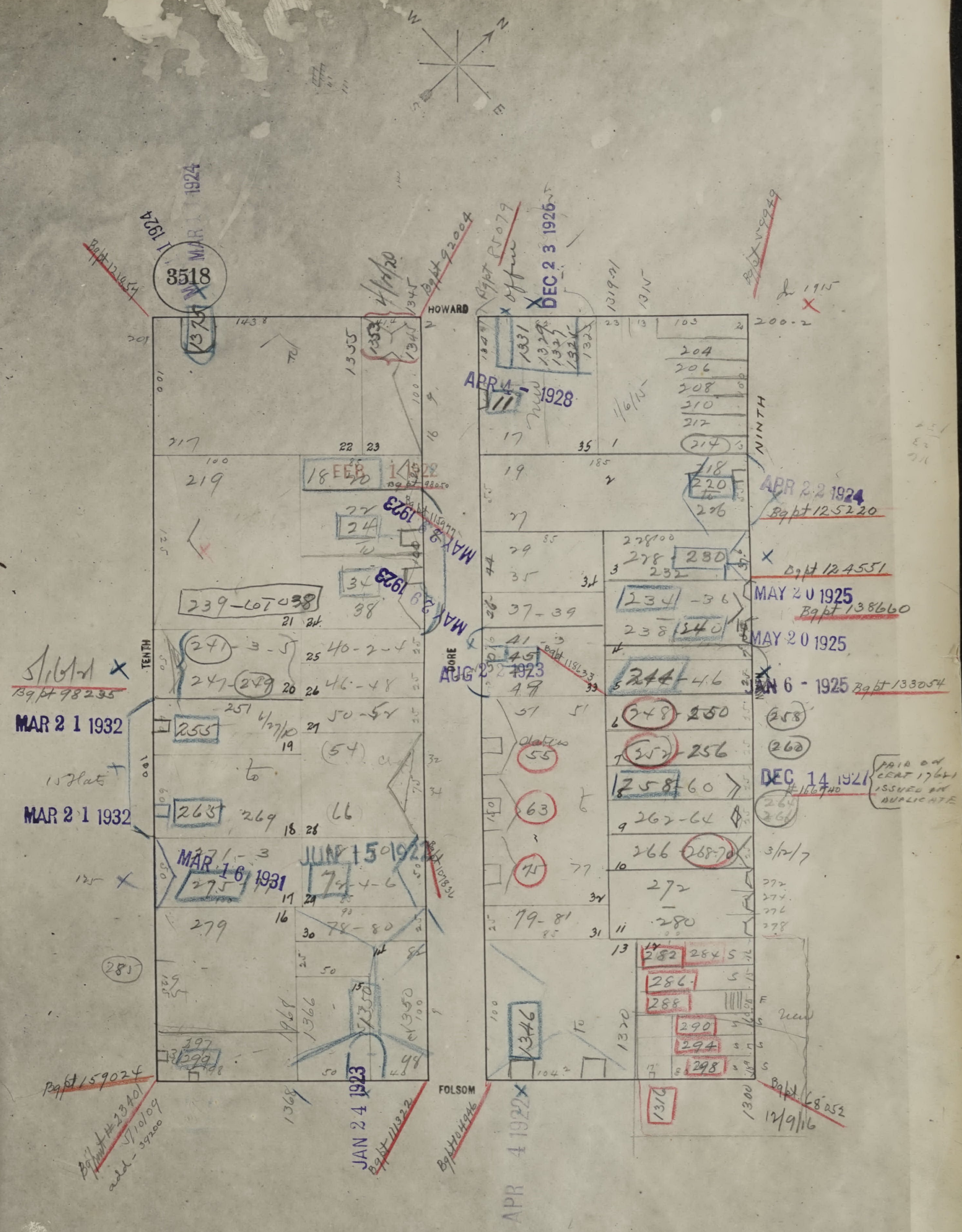
3518
HOWARD
FOLSOM
TENTH
NINTH
GORE
MAR 1 1924
DEC 2 3 1926
APR 4 - 1928
FEB 1 1929
MAY 3 1923
AUG 2 2 1923
APR 2 2 1924
Bg pt 125220
Bg pt 124551
MAY 2 0 1925
Bg pt 138660
MAY 2 0 1925
JAN 6 - 1925 Bg pt 133054
DEC 14 1927
MAR 2 1 1932
MAR 2 1 1932
MAR 1 6 1931
JUN 1 5 1927
JAN 2 4 1923
APR 4 1922
Bg pt 98235
Bg pt 159024
Bg pt 92004
Bg pt 85079
12/9/16

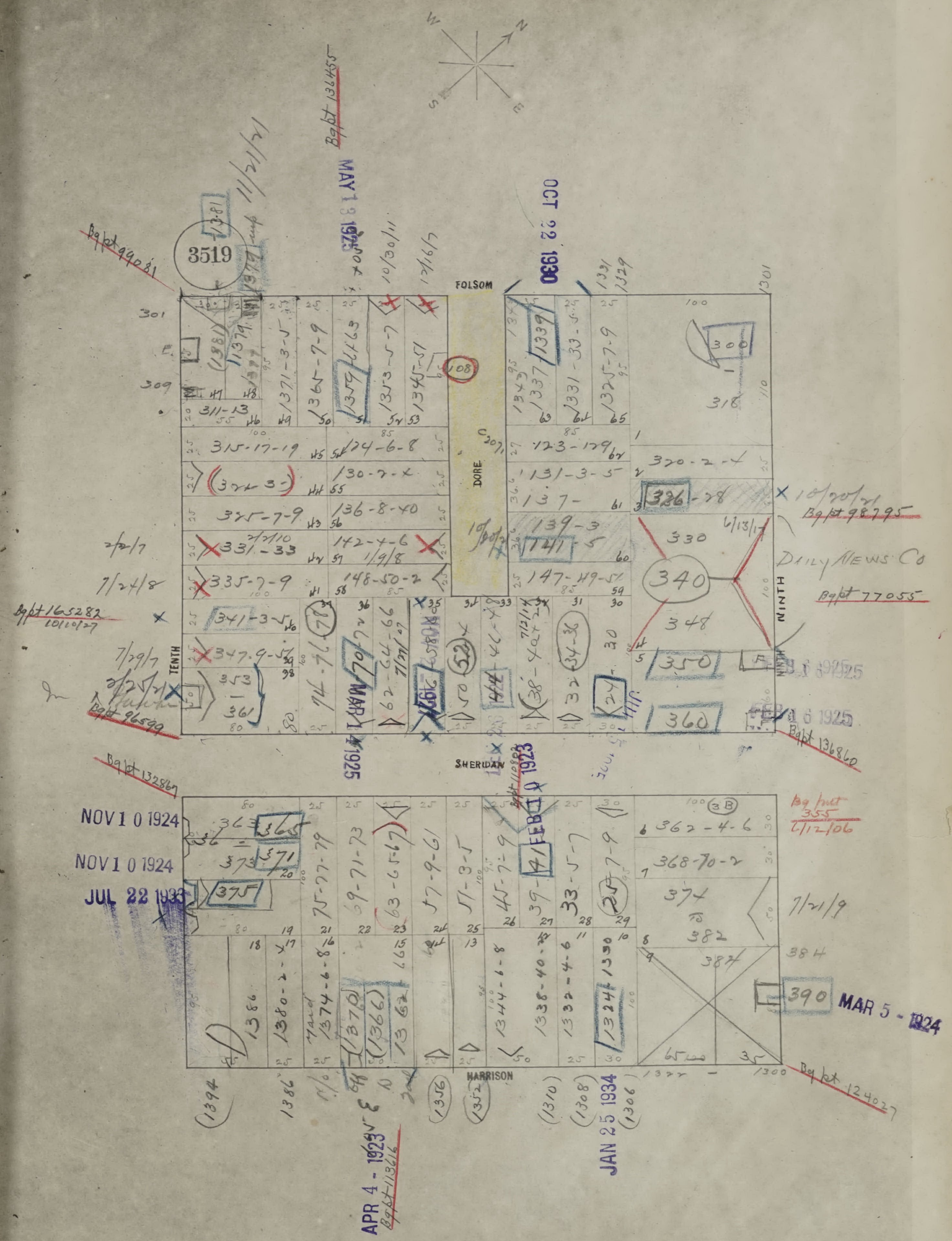
3519
FOLSOM
DORE
SHERIDAN
HARRISON
TENTH
NINTH
Daily News Co
Bg pt 99081
Bg pt 136455
MAY 1 8 1925
OCT 22 1930
Bg pt 98795
Bg pt 77055
Bg pt 165282
10/10/27
Bg pt 96599
Bg pt 132867
Bg pt 136860
Bg pt 124027
NOV 1 0 1924
NOV 1 0 1924
JUL 22 1933
MAY 1 4 1925
FEB 1 0 1923
APR 4 - 1925
Bg pt 13616
JAN 25 1934
MAR 5 - 1924
340
350
360
300
390
375
371
365
1394
1386
1356
1352
1310
1308
1306

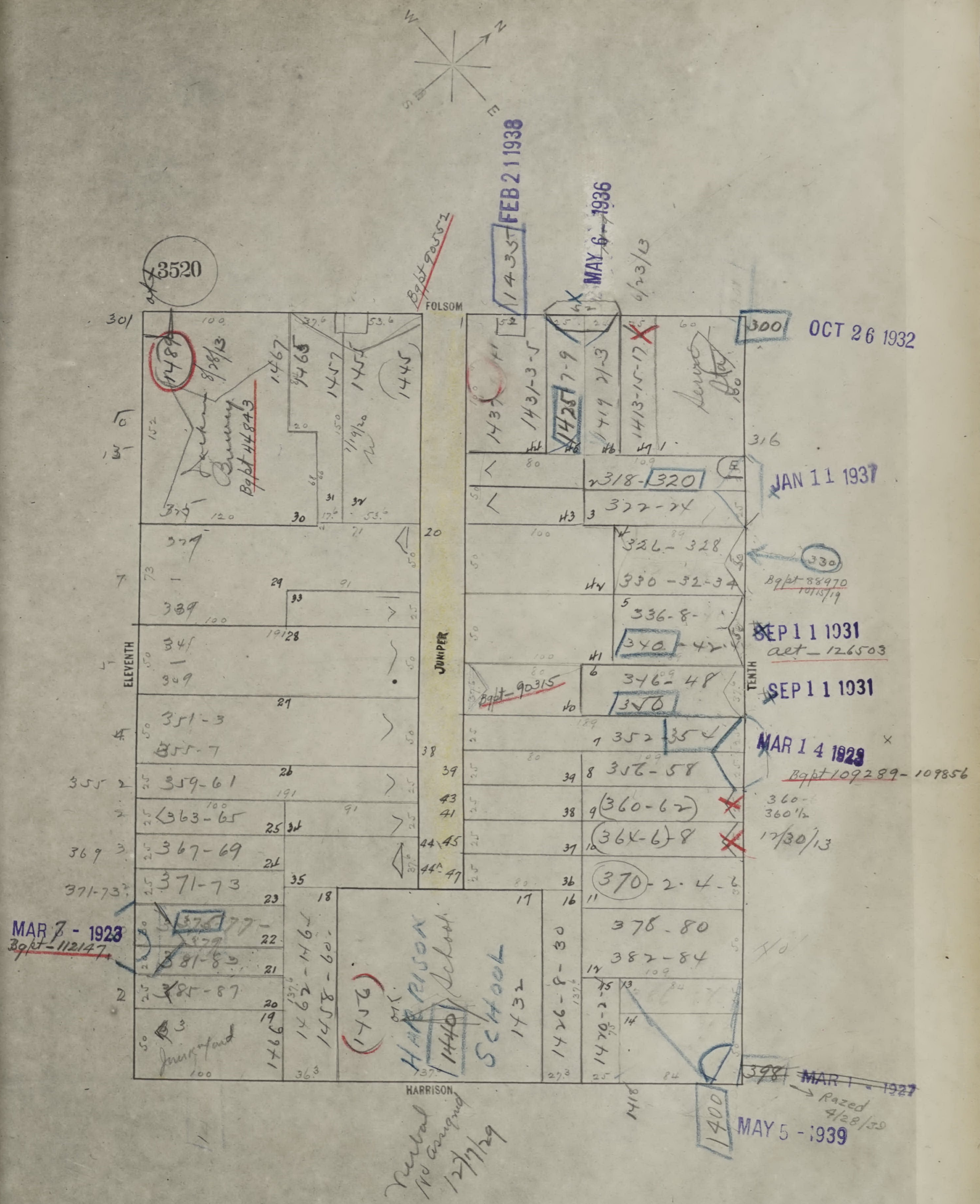
W
N
S
E
3520
FOLSOM
JUMPER
ELEVENTH
TENTH
HARRISON
Bgpt 90552
FEB 21 1938
1435
MAY 6 1936
6/23/13
OCT 26 1932
300
1489
8/28/13
Bgpt 44843
1467
1465
1457
1455
1445
7/19/40
1431-3-5
1425
1427-9
1419 2/13
1413-15-17
JAN 11 1937
316
318-320
322-24
326-328
330
Bgpt 88970
330-32-34
336-8
340-42
SEP 11 1931
aet 126503
346-48
350
SEP 11 1931
352-354
356-58
MAR 14 1923
Bgpt 109289-109856
360-62
360-360½
12/30/13
364-6-8
370-2-4-6
378-80
382-84
398
MAR 1 1927
Razed 4/28/39
1400
MAY 5 1939
1418
1426-8-30
1420-2-4
Harrison School
1440
School
1432
1452
1462-64
1458-60
1466
Junk yard
367-69
371-73
375-77
379
381-83
385-87
MAR 7 - 1923
Bgpt 112147
301
335
339
341
349
351-3
355-7
359-61
363-65
Bgpt 90315
Verbal No assigned 12/7/29

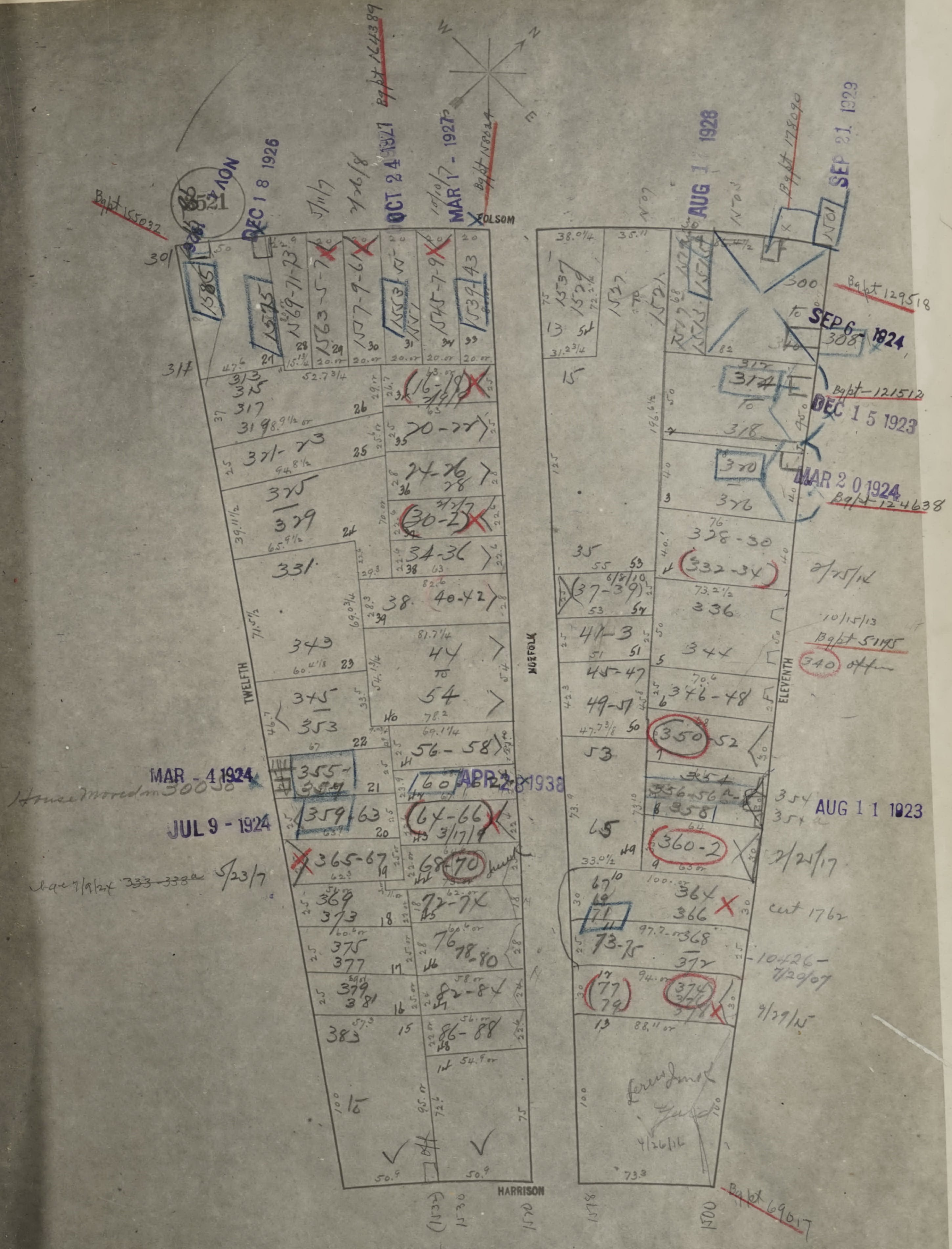
3521
FOLSOM
HARRISON
TWELFTH
ELEVENTH
NORFOLK
DEC 18 1926
OCT 24 1927
MAR 17 - 1927
AUG 1 1928
SEP 21 1929
SEP 6 - 1924
DEC 15 1923
MAR 20 1924
MAR - 4 1924
JUL 9 - 1924
APR 22 1938
AUG 11 1923
Bg/pt 155037
Bg/pt 129518
Bg/pt 121517
Bg/pt 124638
Bg/pt 51195
Bg/pt 69017
301
317
331
343
353
383
331-33
365-67
369
373
375
377
379
381
16-18
20-22
24-26
30-32
34-36
38
40-42
44
54
56-58
60
64-66
68-70
72-74
76-78-80
82-84
86-88
328-30
332-34
336
344
346-48
350-52
356-58
360-2
364
366
368
372
374
37-39
41-3
45-47
49-51
53
65
71
73-75
77-79
1370
1380
1400
1418
cut 1762

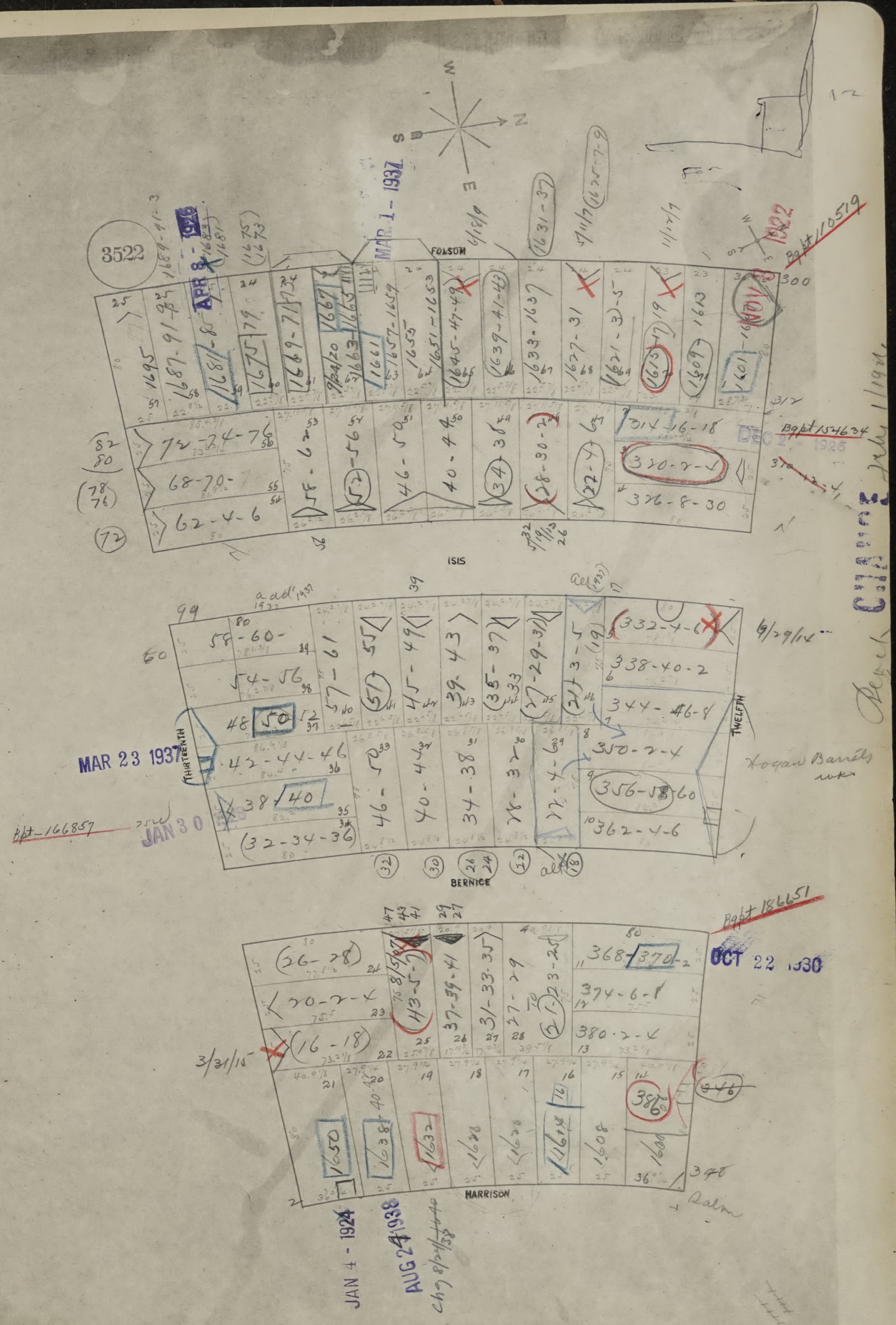
3522
FOLSOM
ISIS
BERNICE
HARRISON
THIRTEENTH
TWELFTH
APR 8 - 1936
MAR 1 - 1937
MAR 23 1937
JAN 30
OCT 22 1930
DEC 27 1925
JAN 4 - 1924
AUG 24 1938
Bgpt 110519
Bgpt 154634
Bgpt 166857
Bgpt 186651
Hogan Barrets
3/31/15
6/29/14
1922

SAN FRANCISCO DBI DEPARTMENT OF BUILDING INSPECTION
OFFICIAL COPY

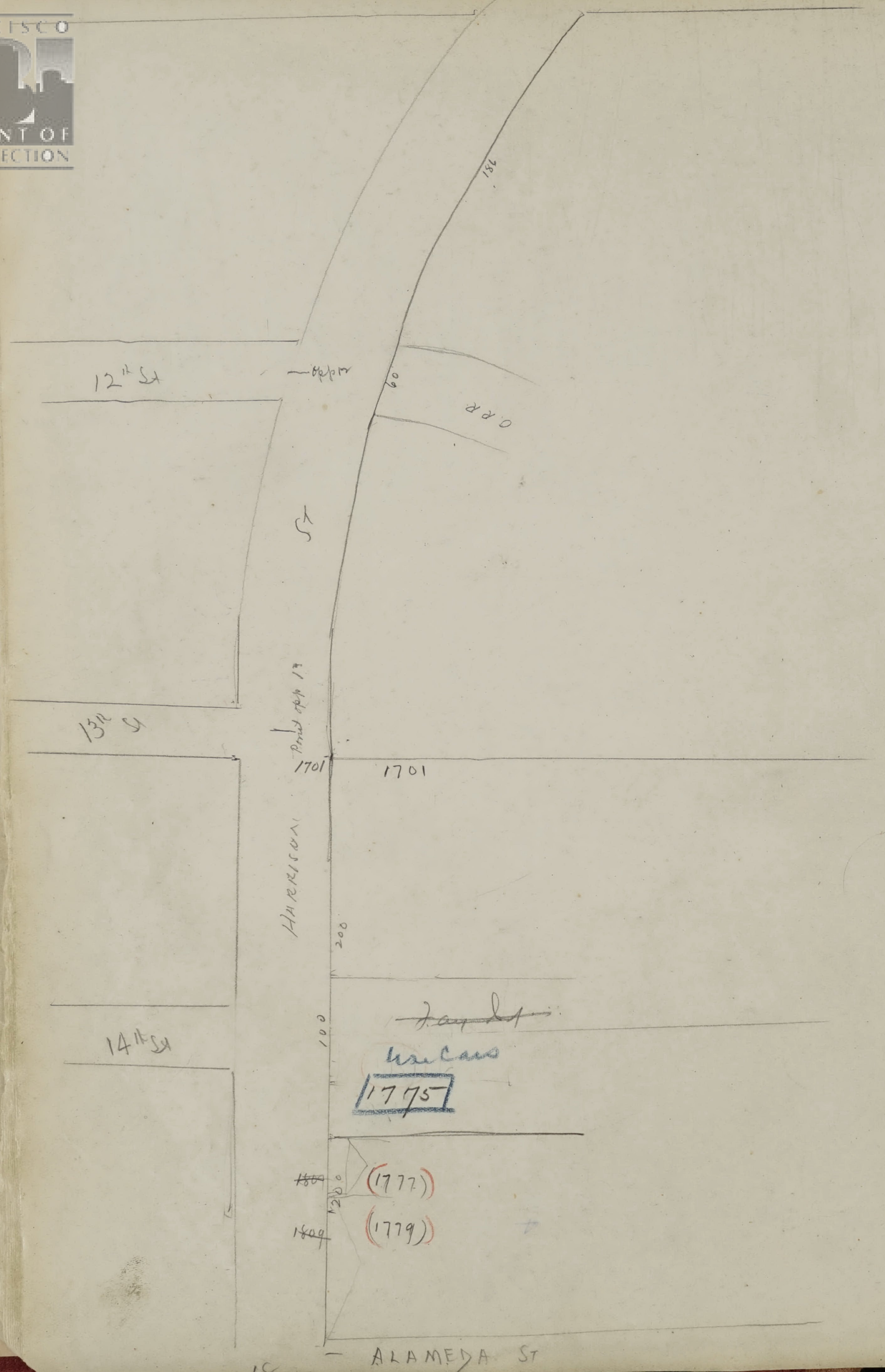
12th St
HARRISON ST
O.R.R.
60
182
13th St
Paved Apr 17
1701
1701
200
100
~~Fay St~~
Used Cars
1775
~~180~~
(1777)
~~1800~~
(1779)
14th St
ALAMEDA ST

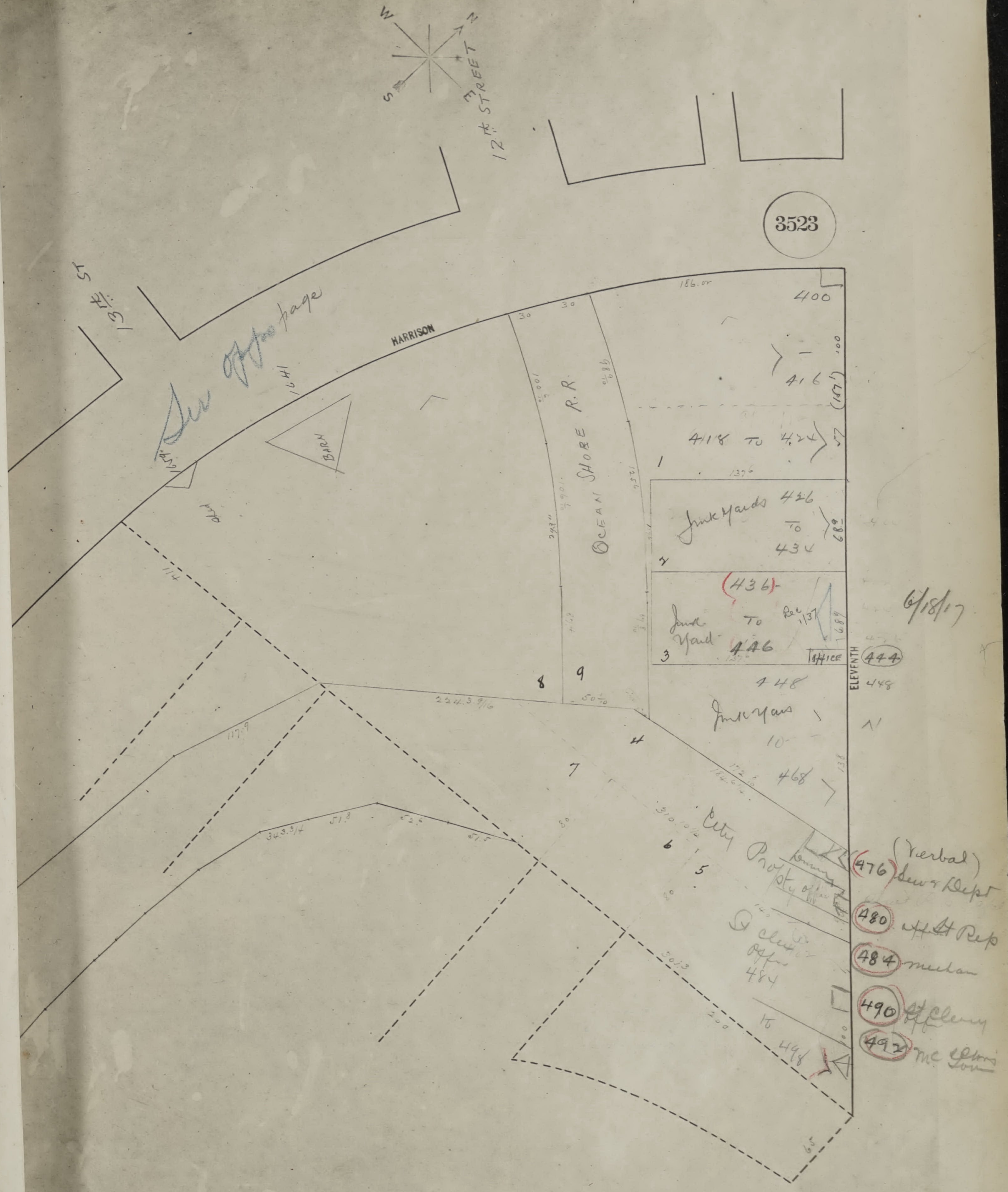
N
E
S
W
12th STREET
3523
13th ST
See opposite page
HARRISON
BARN
OCEAN SHORE R.R.
400
416
418 TO 424
1
Junk Yards 426 TO 434
2
(436)
Junk Yard TO 446
3
OFFICE
444
448
ELEVENTH
Junk Yard
468
8
9
4
7
6
5
City Property
(476) (Verbal) Sewer Dept
480
484
490
492
St Clean Office 484
498
6/18/17

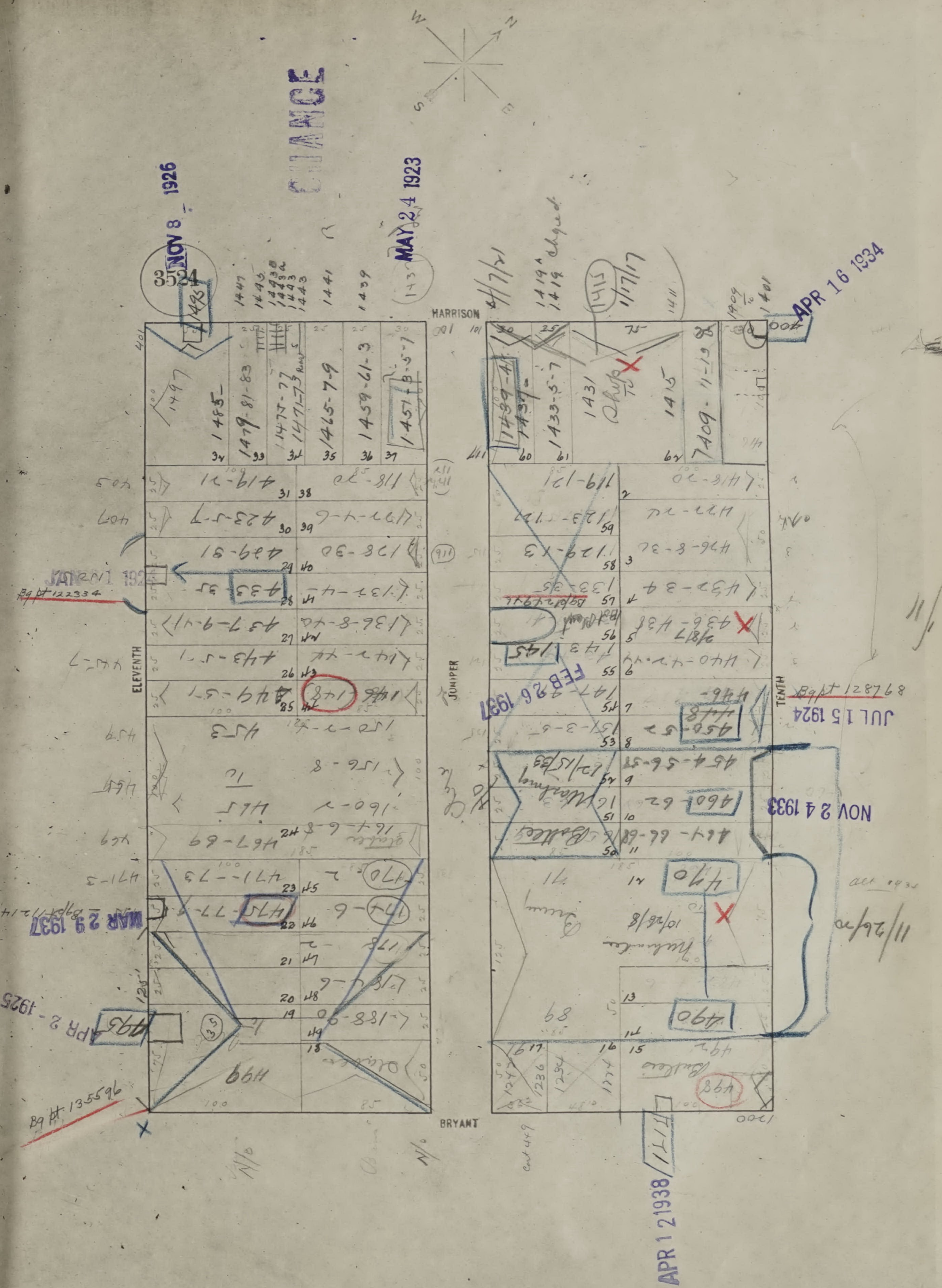
W
N
S
E
3524
HARRISON
BRYANT
ELEVENTH
TENTH
JUNIPER
CHANGE
NOV 8 1926
MAY 24 1923
APR 16 1934
JUL 15 1924
NOV 24 1933
FEB 26 1937
MAR 29 1937
APR 2 1925
APR 12 1938
Bg pt 122334
Bg pt 128768
Bg #135596
1485
1479-81-83
1465-7-9
1459-61-3
1439-41
1433-5-7
1431
1415
1409-11-19
1419
490
470
498
466
448
435
475-77
495

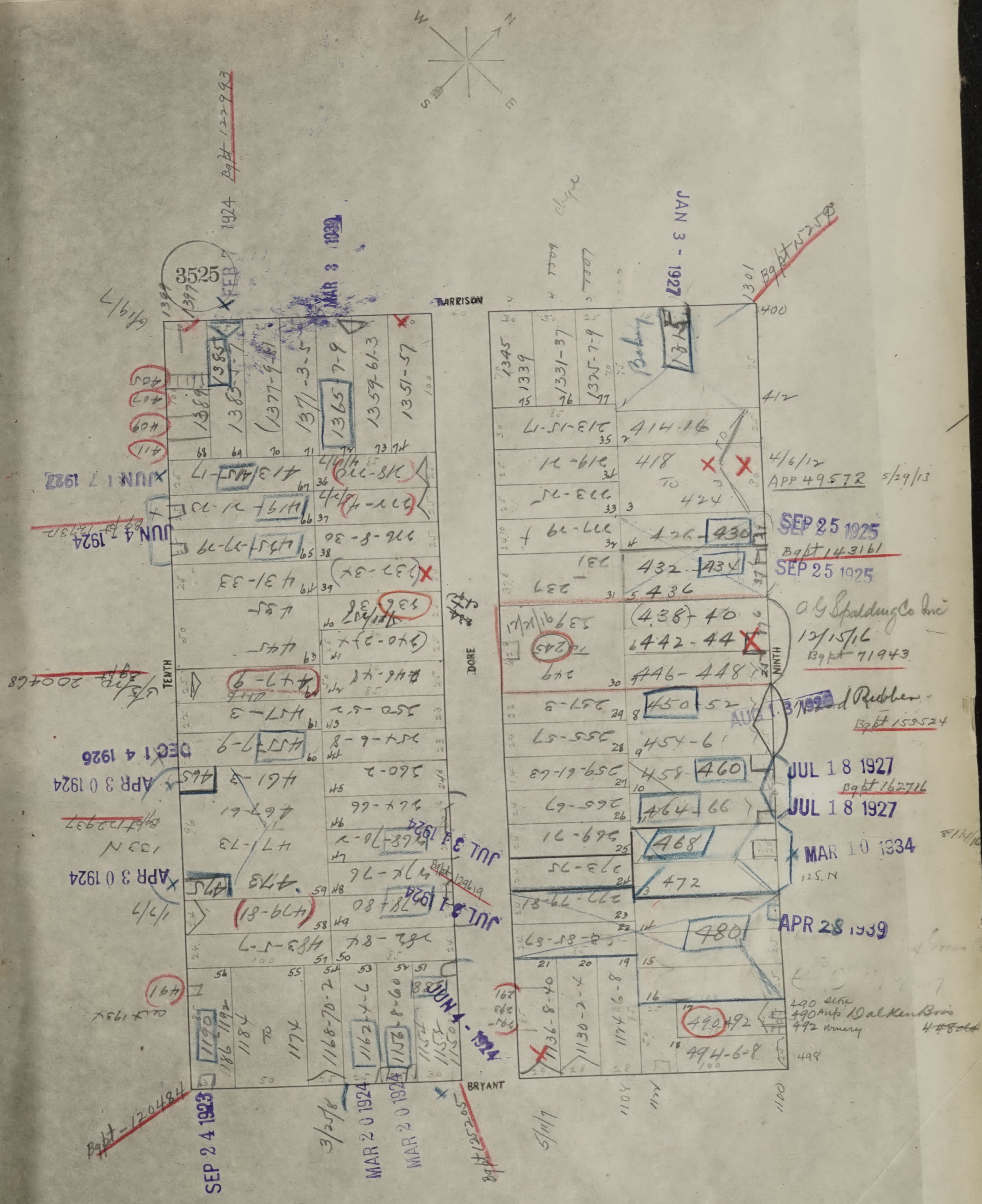
3525
HARRISON
BRYANT
TENTH
DORE
NINTH
JAN 3 - 1927
MAR 3 1939
JUN 17 1922
JUN 4 - 1924
DEC 14 1926
APR 30 1924
APR 30 1924
SEP 25 1925
SEP 25 1925
JUL 18 1927
JUL 18 1927
MAR 10 1934
APR 28 1939
JUL 31 1924
JUL 31 1924
JUN 4 - 1924
SEP 24 1923
MAR 20 1924
MAR 20 1924
Bg pt 143161
Bg pt 71943
Bg pt 159524
Bg pt 162716
APP 49572
A G Spalding Co Inc
1345
1339
1331-37
1325-7-9
414-16
418 to 424
426
430
432
434
436
438-40
442-44
446-448
450-52
454-6
458
460
464-66
468
472
480
490-492
494-6-8
1365
1359-61-3
1351-57
413-15-17
431-3-33
437
445
457-9
461
467-9
471-73
473
475
479-81
483-5-7
491
1120
1184
1174
1168-70-2
1162
1156-8-60
1136-8-40
1130-2-4
400
412
498
1100

SAN FRANCISCO DEPARTMENT OF BUILDING INSPECTION
OFFICIAL COPY

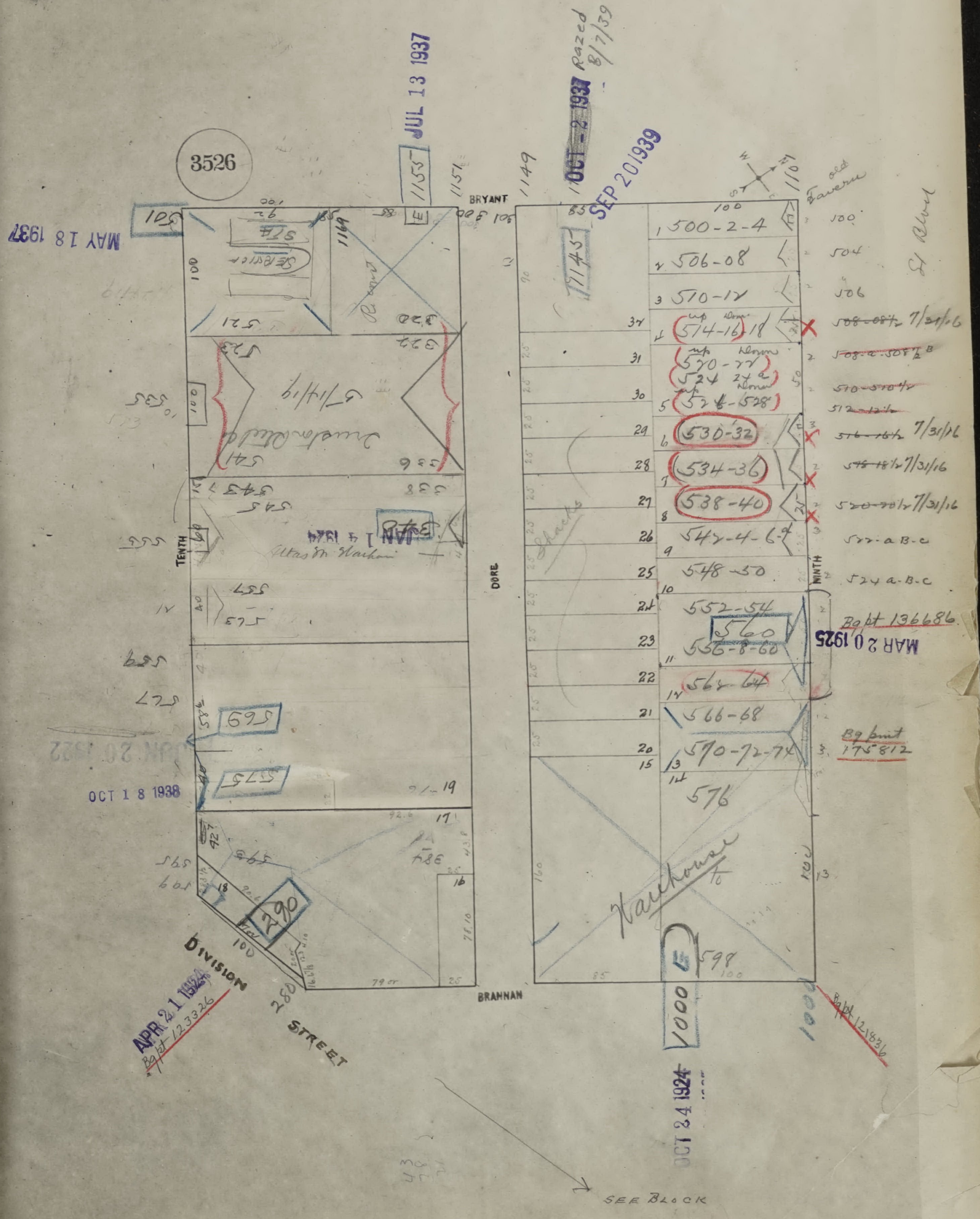
3526
MAY 18 1937
JUL 13 1937
1155
1151
BRYANT
1149
OCT - 2 1937
Razed 8/7/39
SEP 20 1939
1145
1101
old Tavern
St Blvd
TENTH
DORE
NINTH
1 500-2-4
2 506-08
3 510-12
4 514-16 18
570-72
524 24a
5 526-528
6 530-32
7 534-36
8 538-40
9 542-4-6-8
548-50
10
552-54
560
556-8-60
11
562-64
12
566-68
13 570-72-74
14
576
~~508-08½~~ 7/31/16
~~508-a-508½B~~
~~510-510½~~
~~512-12½~~
~~516-16½~~ 7/31/16
~~518-18½~~ 7/31/16
~~520-20½~~ 7/31/16
522-a B-c
524 a-B-c
Bg pt 136686
MAR 20 1925
Bg pmt 175812
Shacks
Warehouse
597
1000
OCT 24 1924
Bg pt 124636
521
523
541
533
535
536
538
543
545
548
JAN 14 1944
553
557
563
559
567
569
575
OCT 18 1938
JUN 20 1922
17
19
565
590
DIVISION STREET
280
APR 21 1924
Bg pt 123326
BRANNAN
SEE BLOCK

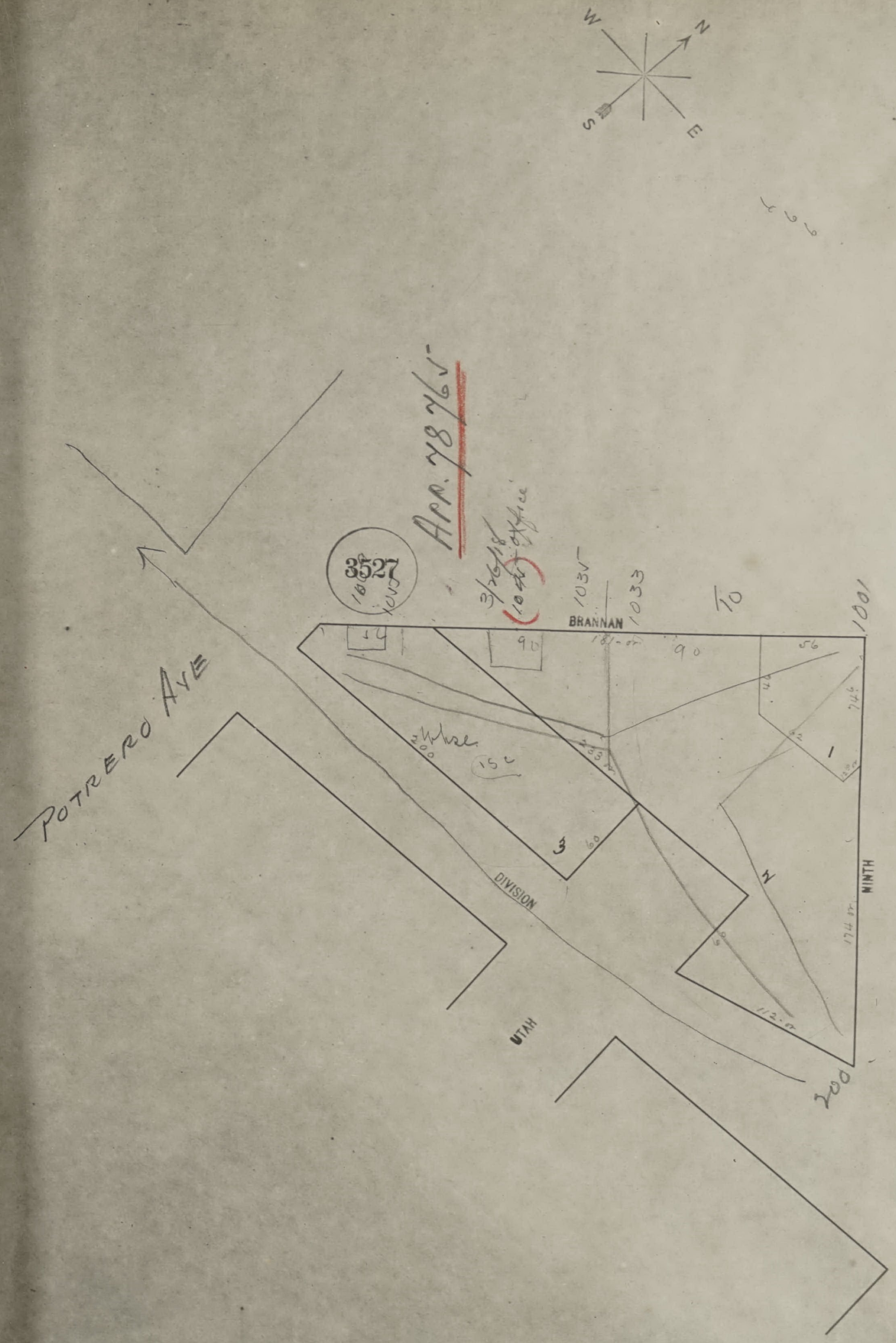
W
N
S
E
3527
App. 7876
3/26/18
(10th) office
1035
1033
10
1001
BRANNAN
90
181-0
56
Whse.
150
200
233
1
2
3
60
POTRERO AVE
DIVISION
UTAH
NINTH
200

90
56
146

1005-45
47-57
59-69

OFFICIAL COPY
SAN FRANCISCO
DBI
DEPARTMENT OF
BUILDING INSPECTION

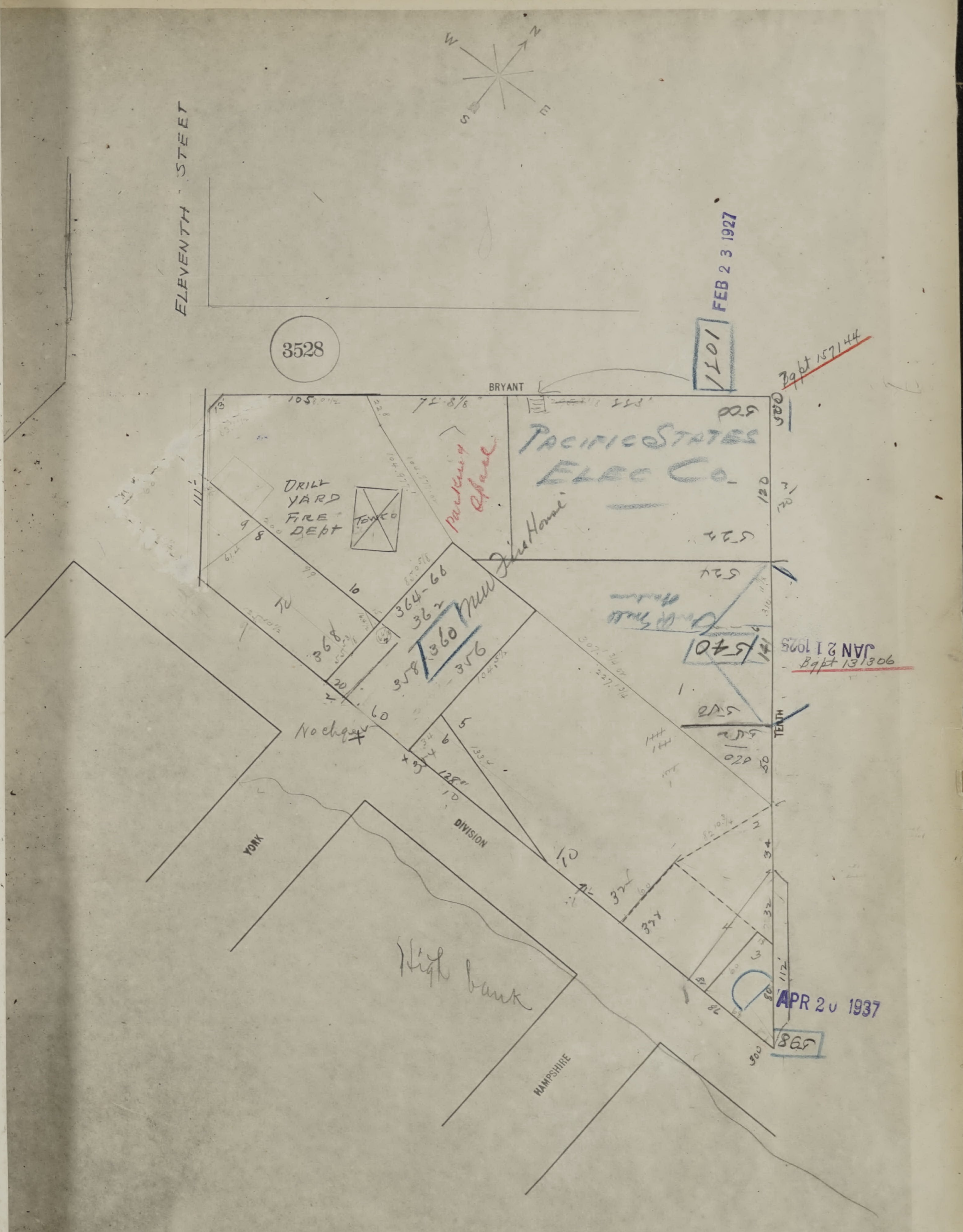
W
N
S
E
ELEVENTH STEET
3528
BRYANT
TENTH
DIVISION
YORK
HAMPSHIRE
PACIFIC STATES ELEC CO.
DRILL YARD FIRE DEPT
TOWER
Parking Space
Fire House
No chge
High bank
105
71 8/8
13
111
9
8
10
20
60
5
6
10
120
50
34
32
112'
3
4
2
1
368
364-66
362
360
358
356
128
FEB 23 1927
1071
Bgpt 157144
JAN 21 1925
1540
Bgpt 131306
APR 20 1937
865
300

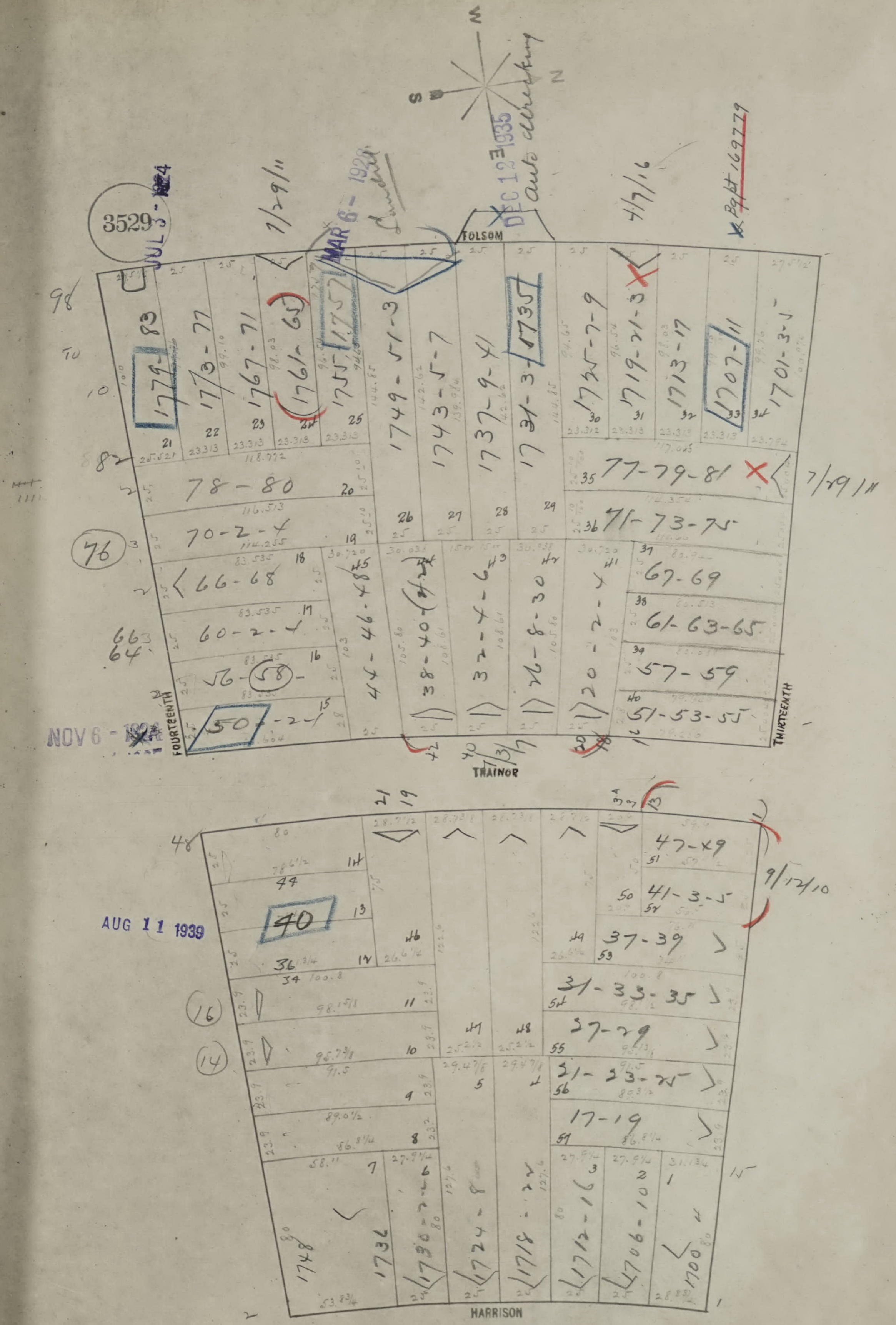
3529
JUL 3 - 1924
MAR 6 - 1929
DEC 12 1935
Auto directory
NOV 6 - 1924
AUG 11 1939
1/29/11
4/7/16
7/29/11
9/17/10
Bp# 169779
FOLSOM
TRAINOR
FOURTEENTH
THIRTEENTH
HARRISON
S
N
W
1779 - 83
1773 - 77
1767 - 71
1761 - 65
1755 - 57
1749 - 51 - 3
1743 - 5 - 7
1737 - 9 - 41
1731 - 3
1735
1725 - 7 - 9
1719 - 21 - 3
1713 - 17
1707 - 11
1701 - 3 - 5
78 - 80
70 - 2 - 4
66 - 68
60 - 2 - 4
56 - 58 -
50 - 2 - 4
77 - 79 - 81
71 - 73 - 75
67 - 69
61 - 63 - 65
57 - 59
51 - 53 - 55
76
40
16
14
47 - 49
41 - 3 - 5
37 - 39
31 - 33 - 35
27 - 29
21 - 23 - 25
17 - 19
1748
1736
1730 - 2 - 4
1724 - 8
1718 - 22
1712 - 16
1706 - 10
1700 - 4

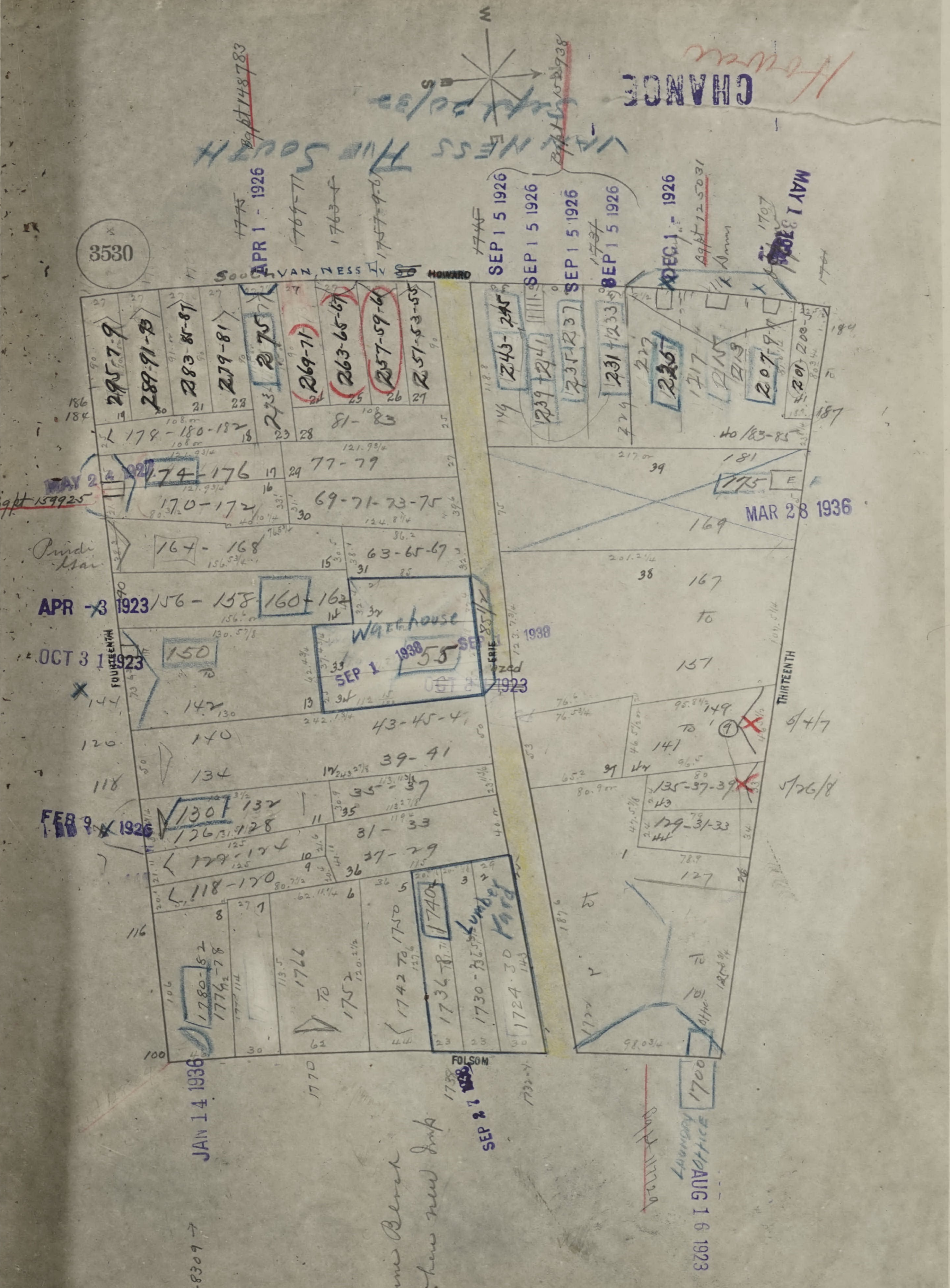
3530
CHANGE
VAN NESS AVE SOUTH
SOUTH VAN NESS
HOWARD
FOURTEENTH
THIRTEENTH
FOLSOM
ERIE
Warehouse
Lumber Yard
295-7-9
289-91-93
283-85-87
279-81
275
269-71
263-65-67
257-59-61
251-53-55
243-245
239-241
235-237
231-233
225
217
213
207
201-203
179-180-182
174
176
170-172
164-168
156-158
160
162
150
142
140
134
130
132
126-128
122-124
118-120
81-83
77-79
69-71-73-75
63-65-67
55
43-45-47
39-41
35-37
31-33
27-29
183-85
175
169
167
157
149
141
135-37-39
129-31-33
127
1780-82
1774-78
1766
1752
1742
1734-38
1730
1724
1700
APR 1 - 1926
SEP 1 5 1926
DEC 1 - 1926
MAY 1
MAY 2 4 1926
APR -3 1923
OCT 3 1 1923
FEB 9 1926
SEP 1 1938
OCT 3 1923
MAR 2 8 1936
JAN 1 4 1936
SEP 2 7 1938
AUG 1 6 1923
Bldg permit 159925
Bldg permit 148783
Bldg permit 125031
Bldg permit 128309
6/4/7
5/26/8

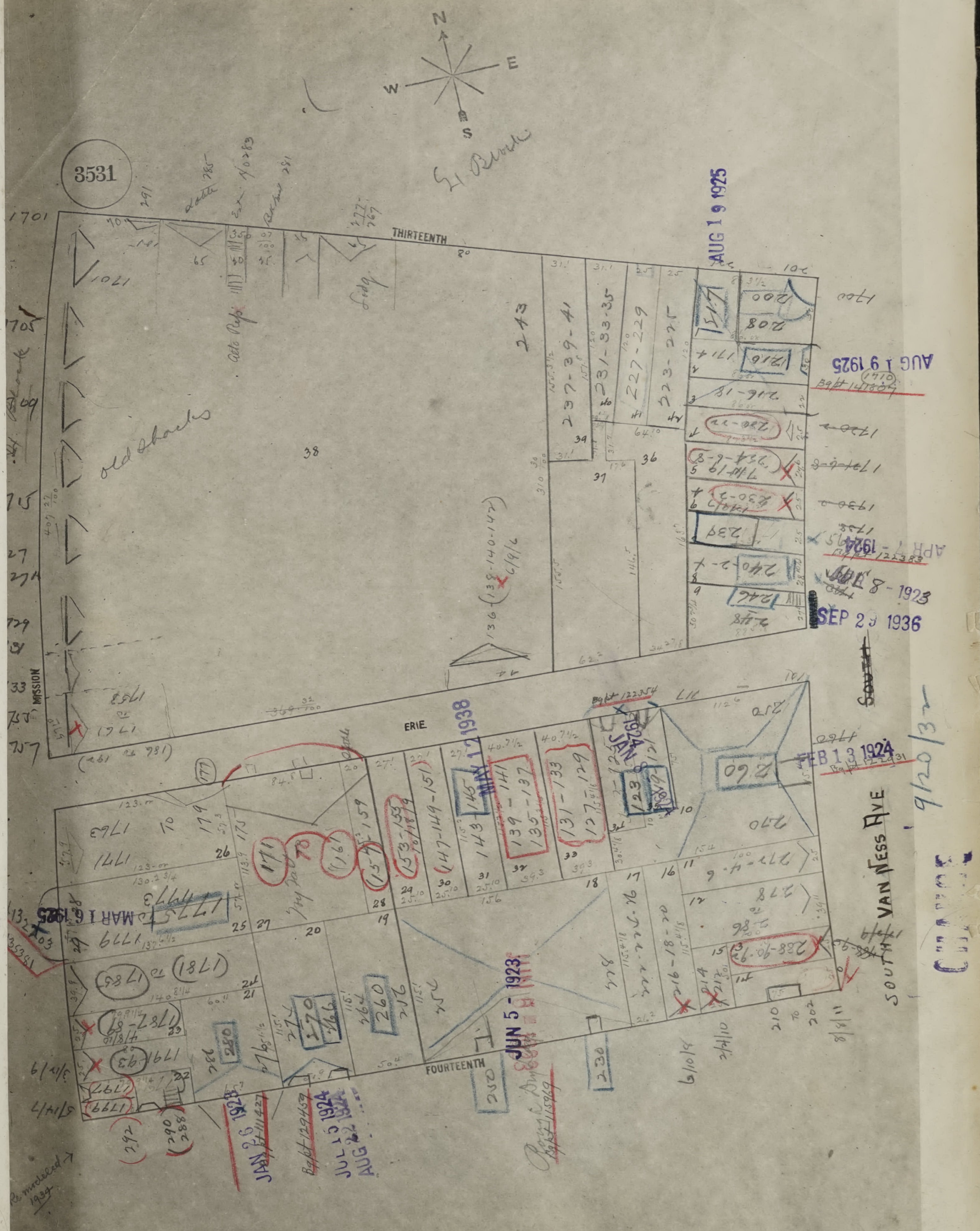
3531
N
E
S
W
THIRTEENTH
ERIE
FOURTEENTH
MISSION
SOUTH VAN NESS AVE
old shacks
AUG 19 1925
APR 1924
JUN 8 - 1923
SEP 29 1936
FEB 13 1924
MAY 12 1938
MAR 16 1925
JAN 26 1928
JUL 15 1924
AUG 22 1924
JUN 5 - 1923
Remodeled 1934
9/20/32

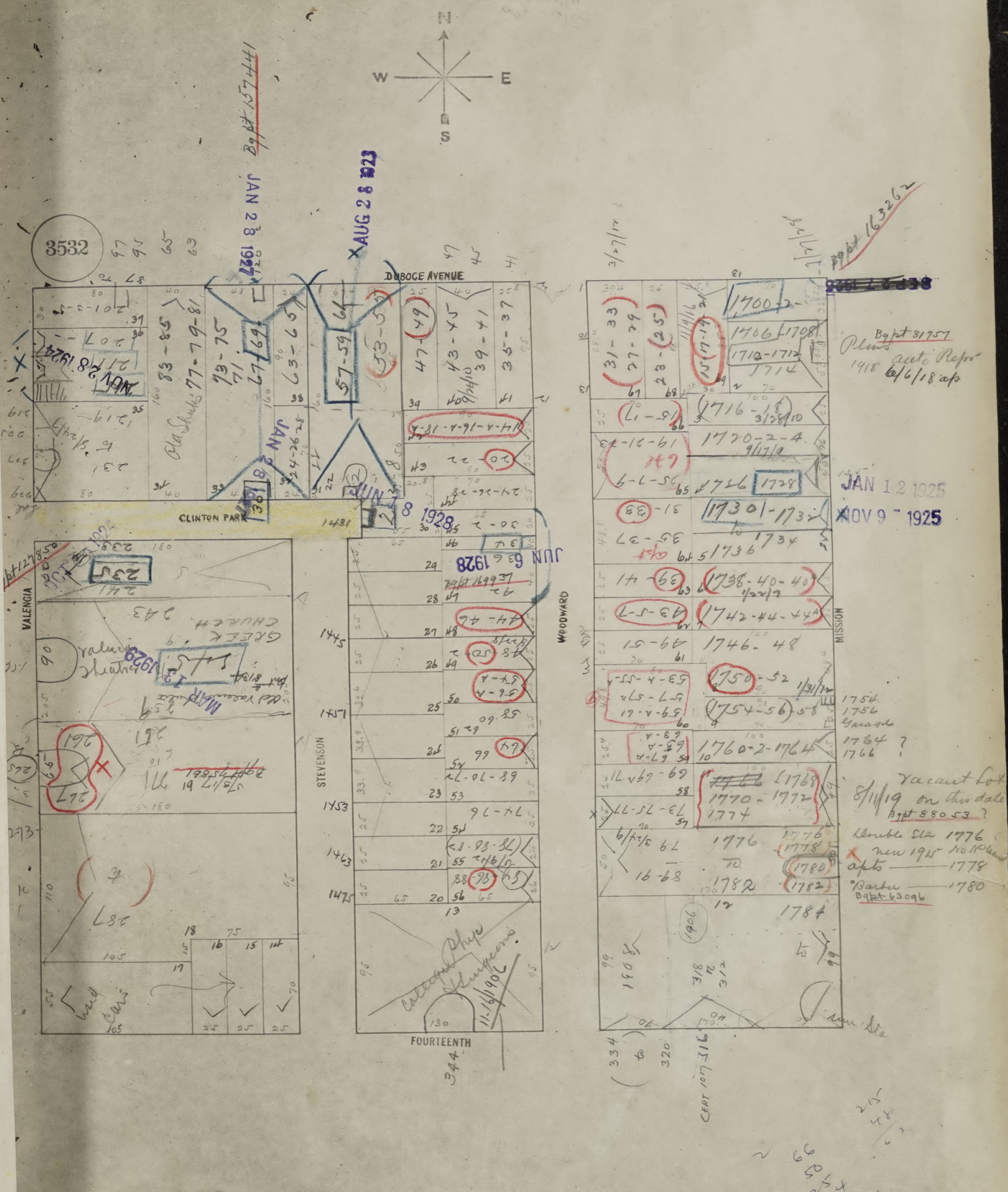
N
W
E
S
3532
DUBOCE AVENUE
CLINTON PARK
VALENCIA
STEVENSON
WOODWARD
MISSION
FOURTEENTH
GREEK CHURCH
JAN 28 1927
AUG 28 1923
JUN 28 1928
JUN 6 1928
JAN 12 1925
NOV 9 1925
Bg pt 16362
Plans auto Repr 1918 6/6/18
Vacant lot 8/11/19 on this date
Bg pt 88053
new 1915 apts
Barber Bg pt 63096

SAN FRANCISCO DEPARTMENT OF BUILDING INSPECTION
OFFICIAL COPY

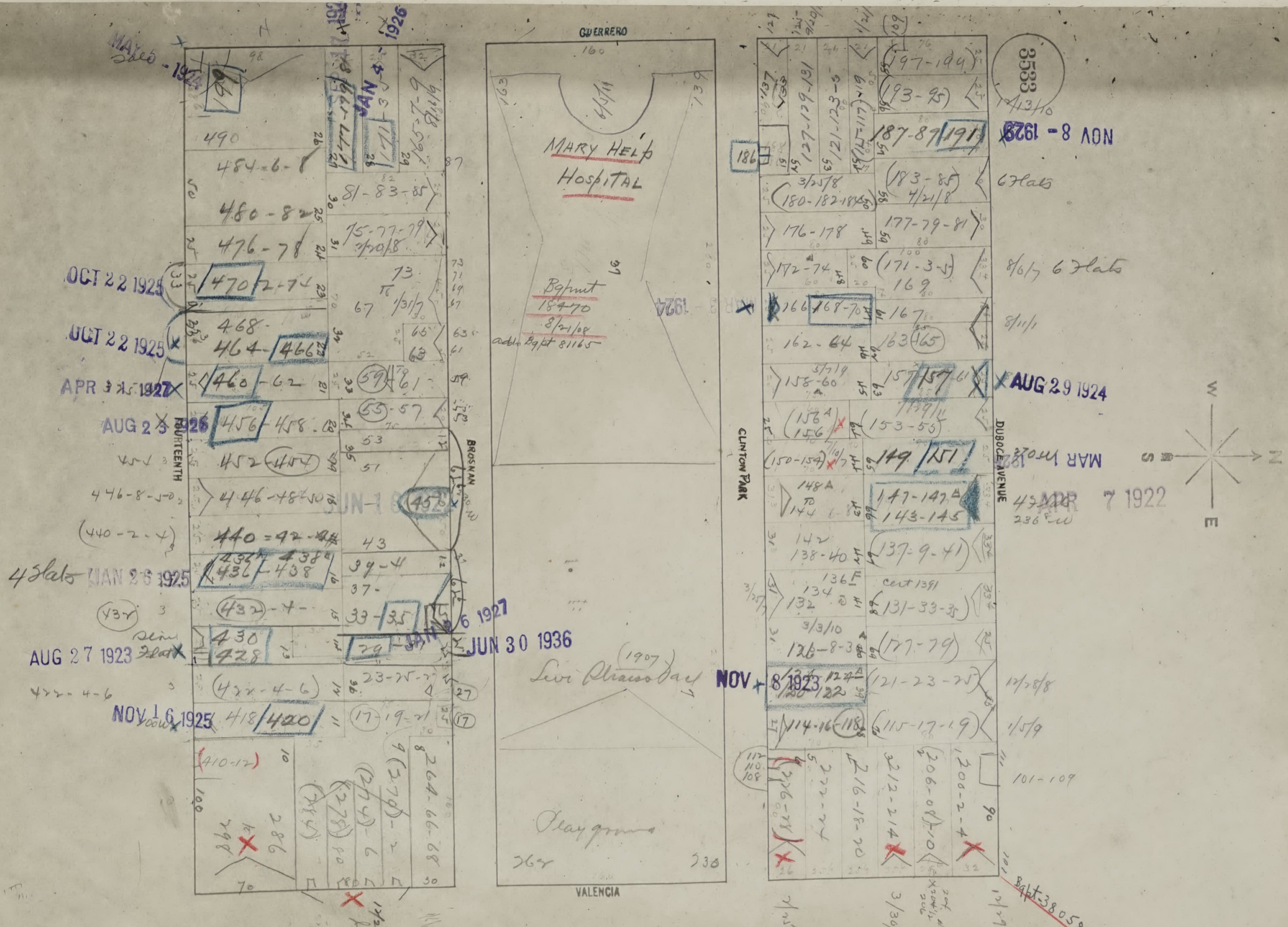
3533
4/13/10
GUERRERO
VALENCIA
FOURTEENTH
BROSNAN
CLINTON PARK
DUBOCE AVENUE
W
S
N
E
MARY HELP HOSPITAL
Bg pmt 18470 8/21/08
addn Bg pt 81165
Levi Strauss Day (1907)
Playground
160
139
163
364
338
MAR 3 1924
NOV 8 1923
NOV 8 1929
6 Flats
8/6/7 6 Flats
8/11/1
AUG 29 1924
MAR 1 1927
APR 7 1922
47 MR 236 W
OCT 22 1925
OCT 22 1925
APR 15 1927
AUG 25 1926
4 flats JAN 26 1925
AUG 27 1923 1 flat
NOV 16 1925
JAN 26 1927
JUN 30 1936
JUN 1
JAN 4 1926
MAR 26 1924
490
484-6-8
480-82
476-78
470-2-74
468
464-466
460-62
456-458
452-454
446-48-50
440-42-44
436-438
432-4
430
428
422-4-6
418-420
410-12
286
284
81-83-85
75-77-79
73
67
65
63
59-61
55-57
53
51
45
43
39-41
37
33-35
29
23-25-27
17-19-21
264-66-68
197-199
193-95
187-89-191
183-85 4/21/8
180-182-184 3/25/8
177-79-81
176-178
172-74
171-3-5
169
166
168-70
167
162-64
163-165
158-60 3/7/9
157-61
156 A 156
153-55
150-154
149 151
148 A to 144
147-147 A 143-145
142 138-40
137-9-41
136 F 134 132
cert 1391
131-33-35
126-8-30 3/3/10
127-29
124 A 122
121-23-25
114-16-118
115-17-19
112 110 108
186
127-129-131
121-123-5
115-117-19
206-08-10
200-2-4
212-214
216-18-20
222-24
226-28
101-109
12/28/8
1/5/9
3/30/7
12/29/11
Bg pt 38058

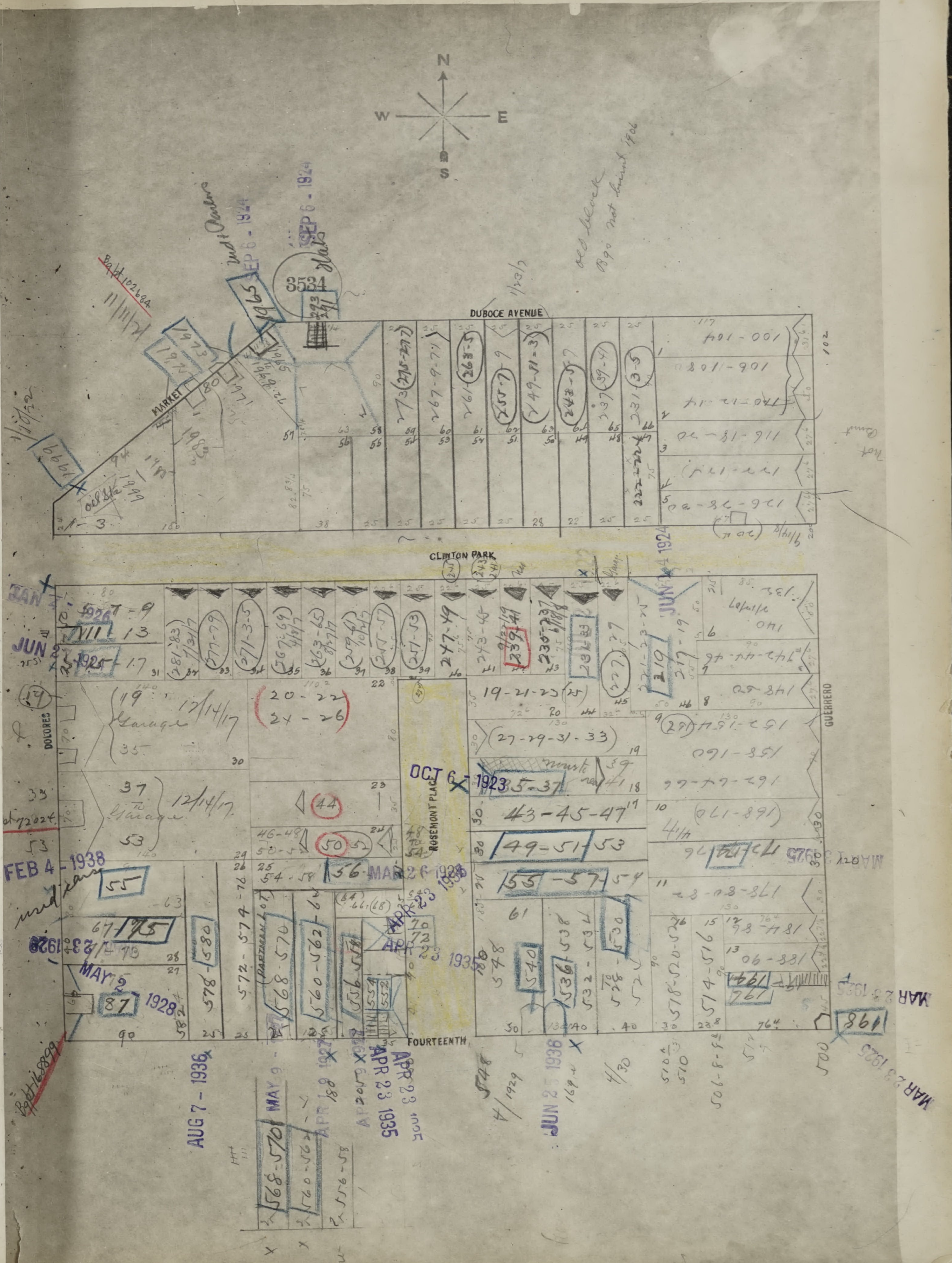
N
W
E
S
3534
DUBOCE AVENUE
MARKET
CLINTON PARK
DOLORES
GUERRERO
ROSEMONT PLACE
FOURTEENTH
SEP 6 - 1924
JAN 7 - 1926
JUN 2 - 1925
FEB 4 - 1938
OCT 6 - 1923
MAR 26 1928
APR 23 1935
AUG 7 - 1936
MAY 2 - 1928
JUN 2 - 1938
MAR 23 1925
Garage
12/14/17

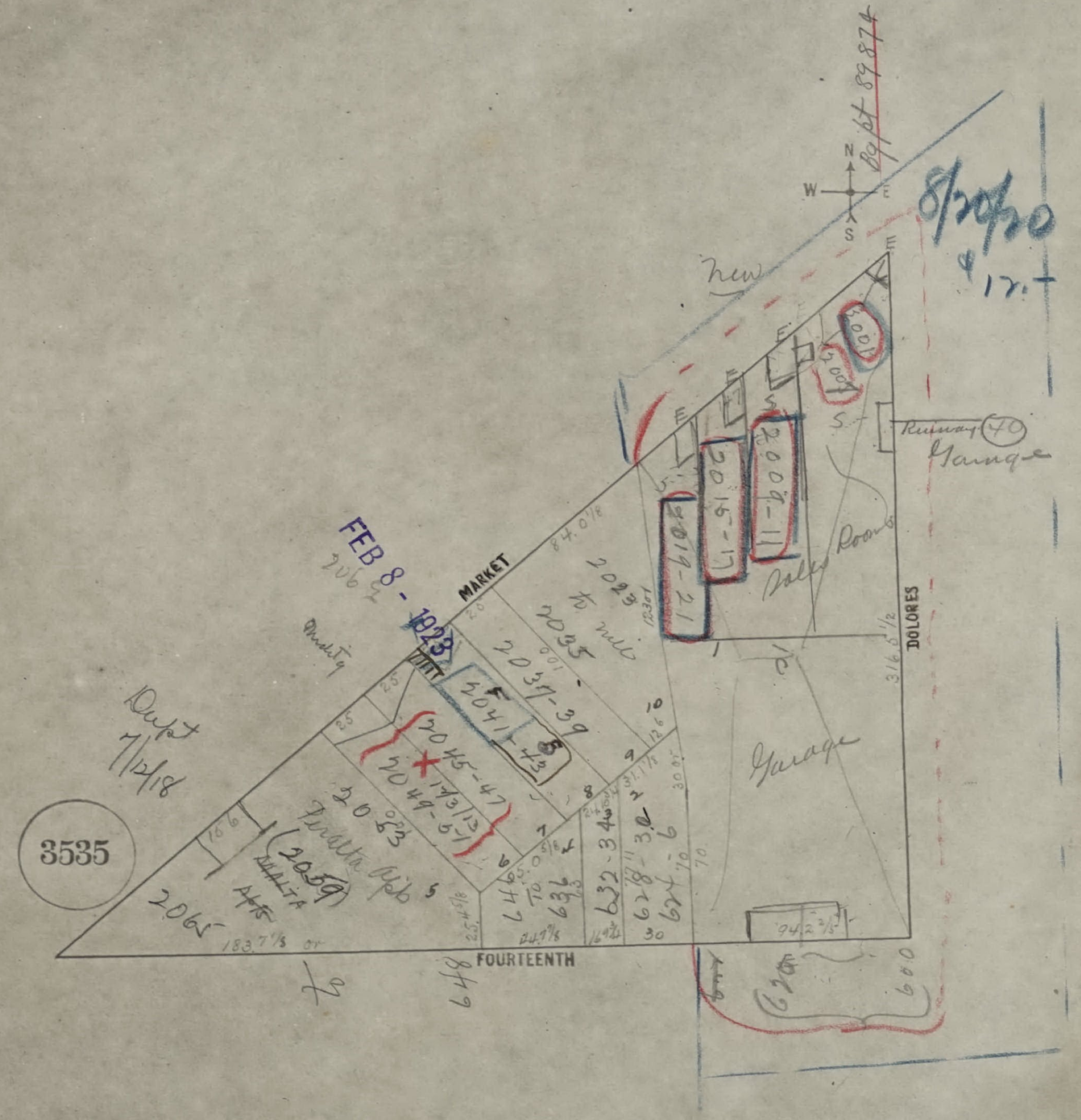
3535
MARKET
FOURTEENTH
DOLORES
N
W
E
S
FEB 8 - 1923
Dupt 7/12/18
8/20/20
& 17.
Bopt 89874
New
Runway (70)
Garage
Sales Rooms
Garage
2065
(2059)
Malta Apts
2053
2045-47
2049-51
2041-43
2037-39
2035
2023 to mill
2019-21
2015-17
2009-11
2005
2001
648
646
636
632-34
628-30
624-6
620
600
183 7/8
84.0 1/8
316.5 1/2
94.2 3/8



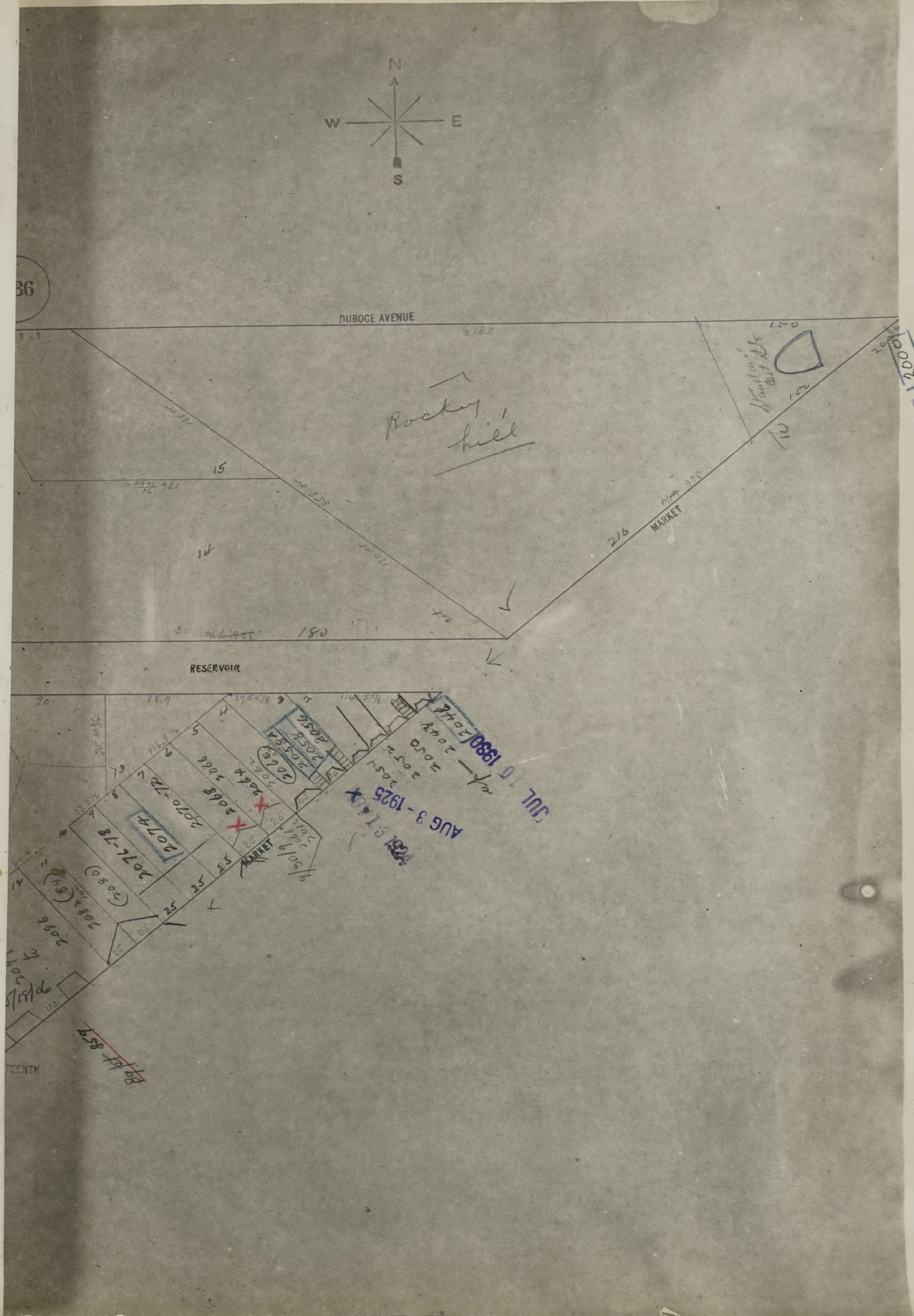
N
W
E
S
36
DUBOCE AVENUE
Rocky hill
Standard Oil Co
15
14
180
216
MARKET
RESERVOIR
2046
2049
2050
2054
2056
2058
2058A
2060
2062
2064
2066
2068
2070-72
2074
2076-78
(2080)
2082
2086
MARKET
25
TEENTH
Bk 4 pg 859

JUL 16 1930

AUG 3 - 1925

2000

DEC 8 - 1937

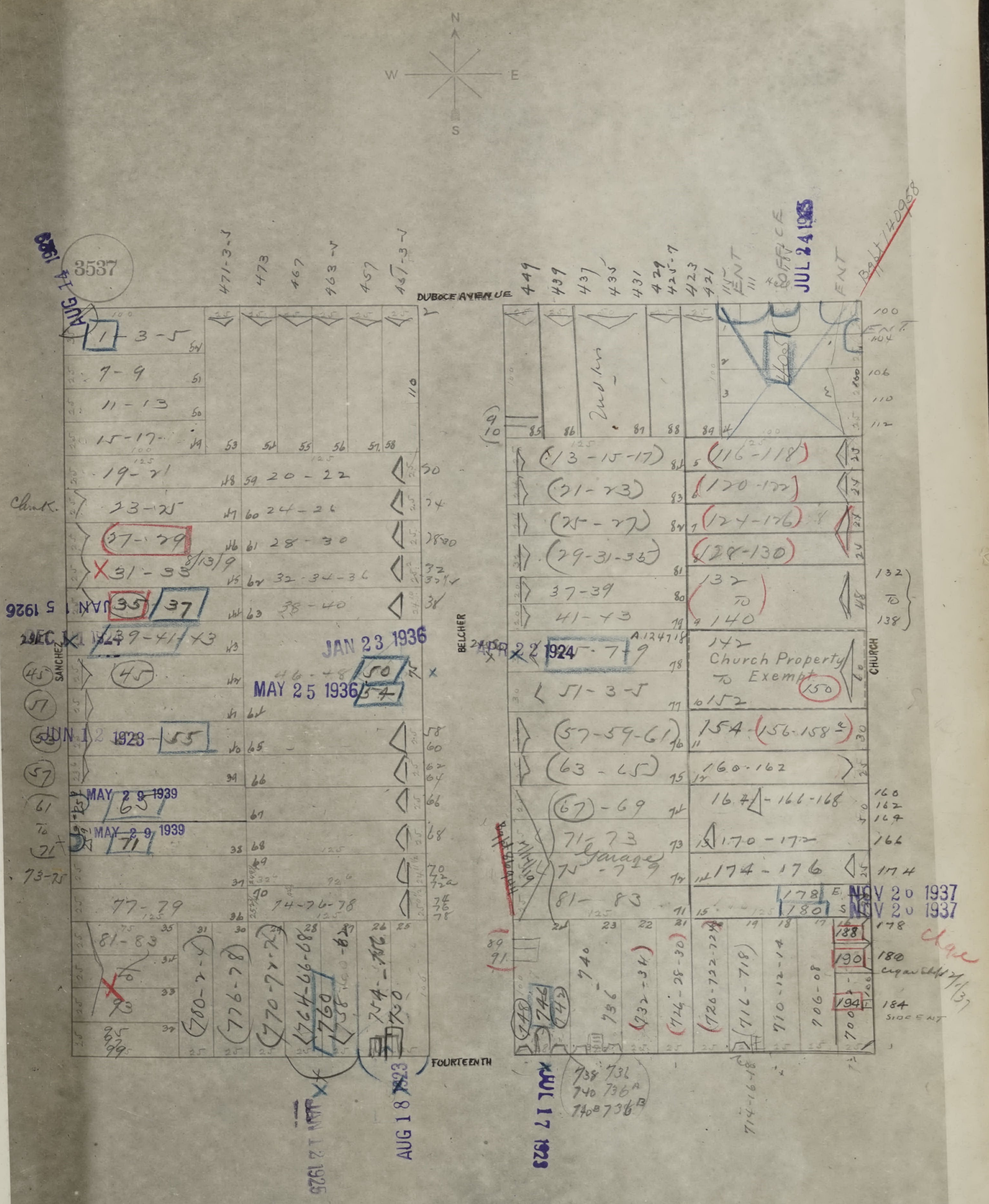
N
W
E
S
3537
DUBOCE AVENUE
SANCHEZ
BELCHER
CHURCH
FOURTEENTH
Church Property
To Exempt
Garage
AUG 14 1959
JUL 24 1925
JAN 15 1926
DEC 11 1924
JAN 23 1936
MAY 25 1936
JUN 12 1923
MAY 29 1939
MAY 29 1939
APR 22 1924
NOV 20 1937
NOV 20 1937
JAN 12 1925
AUG 18 1923
JUL 17 1923
471-3-5
473
467
463-5
457
451-3-5
449
439
437
435
431
429
425-7
423
421
1-3-5
7-9
11-13
15-17
19-21
23-25
27-29
31-33
35
37
39-41-43
45
55
65
71
73-75
77-79
81-83
20-22
24-26
28-30
32-34-36
38-40
46-48
50
54
74-76-78
13-15-17
21-23
25-27
29-31-33
37-39
41-43
47-49
51-3-5
57-59-61
63-65
67-69
71-73
75-77
81-83
116-118
120-122
124-126
128-130
132 To 140
142
150
152
154-156-158
160-162
164-166-168
170-172
174-176
178
180
188
190
194
760
776-78
770-72-74
740
736
738 736
740 736A
740B 736B

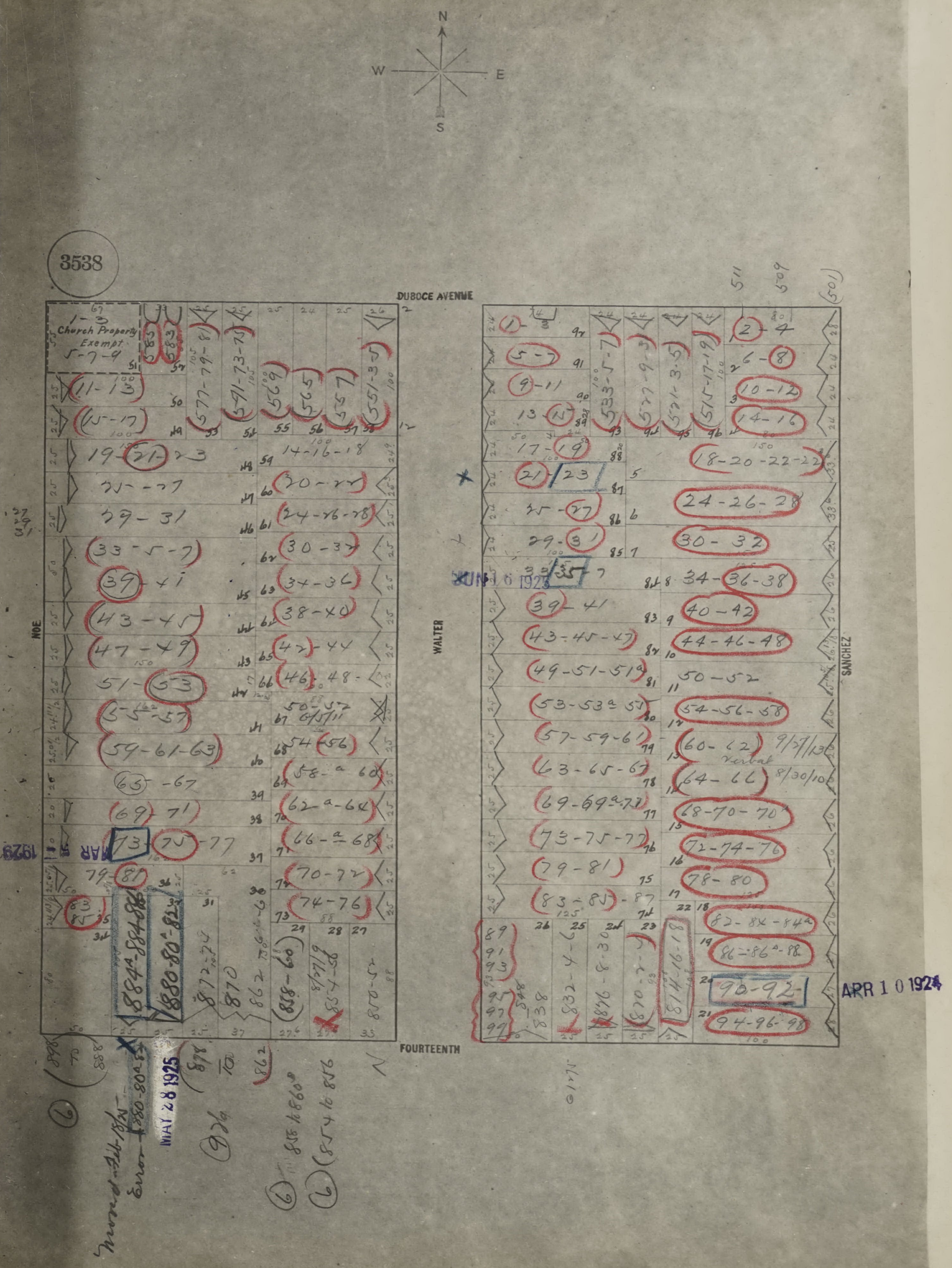
N
W
E
S
3538
DUBOCE AVENUE
NOE
WALTER
SANCHEZ
FOURTEENTH
Church Property Exempt
MAR 1 1929
JUN 16 1927
APR 10 1924
MAY 28 1925

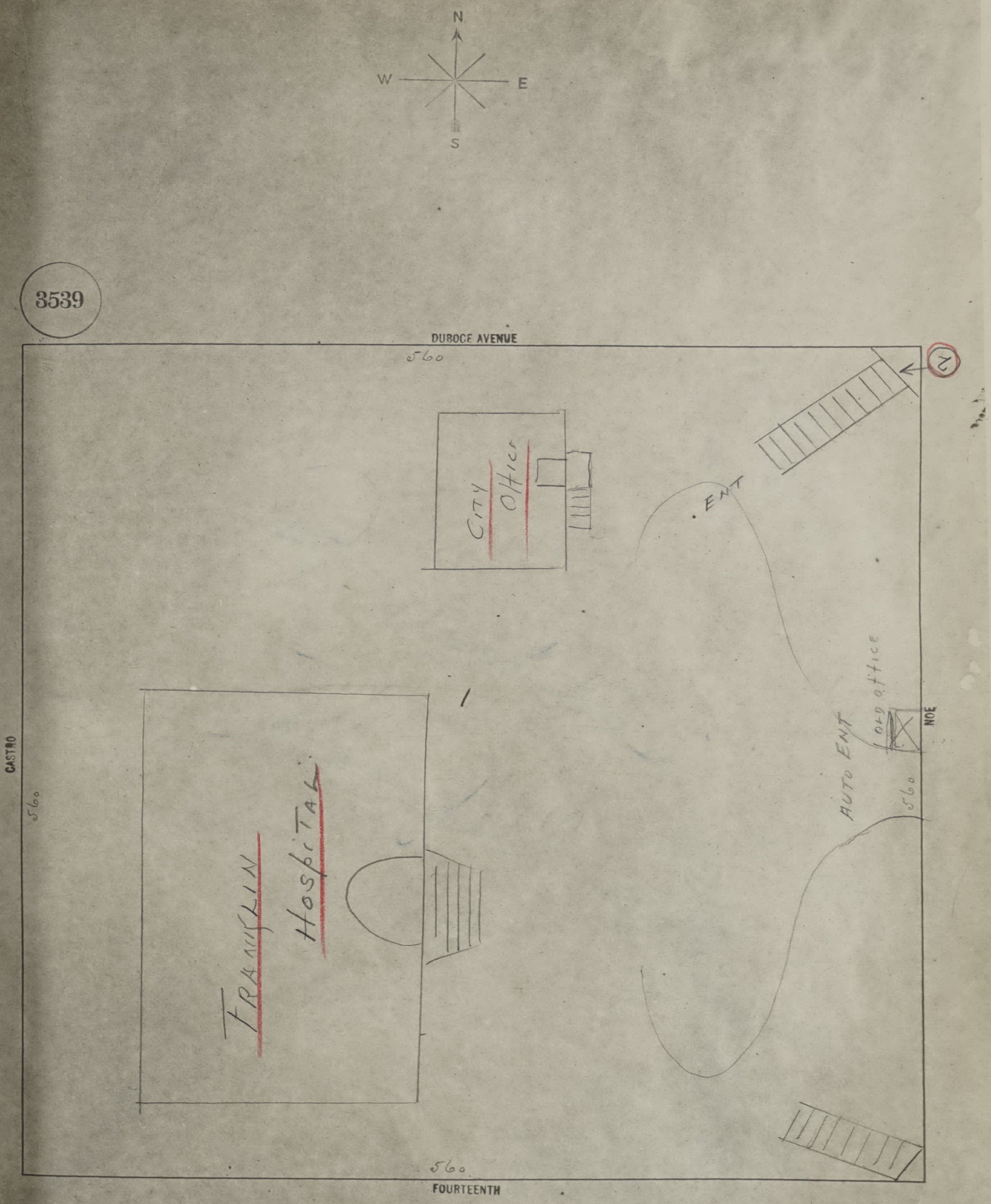
N
W
E
S
3539
DUBOCE AVENUE
560
2
City Office
ENT
CASTRO
560
Franklin Hospital
AUTO ENT
old office
NOE
560
560
FOURTEENTH

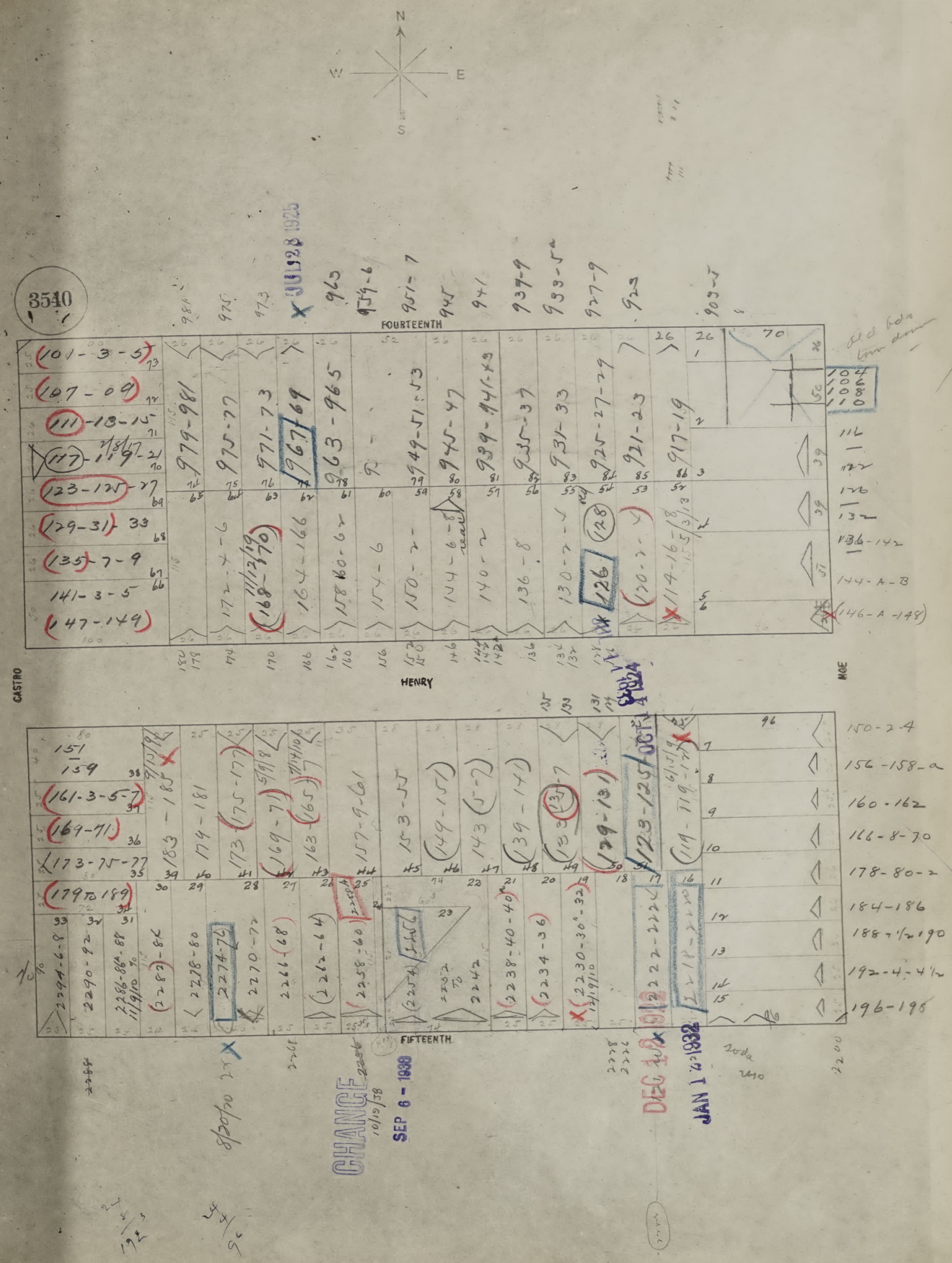
N
W
E
S
3540
FOURTEENTH
FIFTEENTH
CASTRO
HENRY
NOE
JUL 28 1925
CHANGE
SEP 6 - 1938
DEC 16 1918
JAN 1 2 1932
OCT 1924
150-2-4
156-158-a
160-162
166-8-70
178-80-2
184-186
188-1/2-190
192-4-4½
196-198
101-3-5
107-09
111-13-15
123-125-27
129-31-33
135-7-9
141-3-5
147-149
161-3-5-7
169-71
173-75-77
179 To 189
979-981
975-77
971-73
967-69
963-965
949-51-53
945-47
939-941-43
935-37
931-33
925-27-29
921-23
917-19
2274-76
2270-72
2238-40-40½
2234-36
2230-30½-32
2222-2224

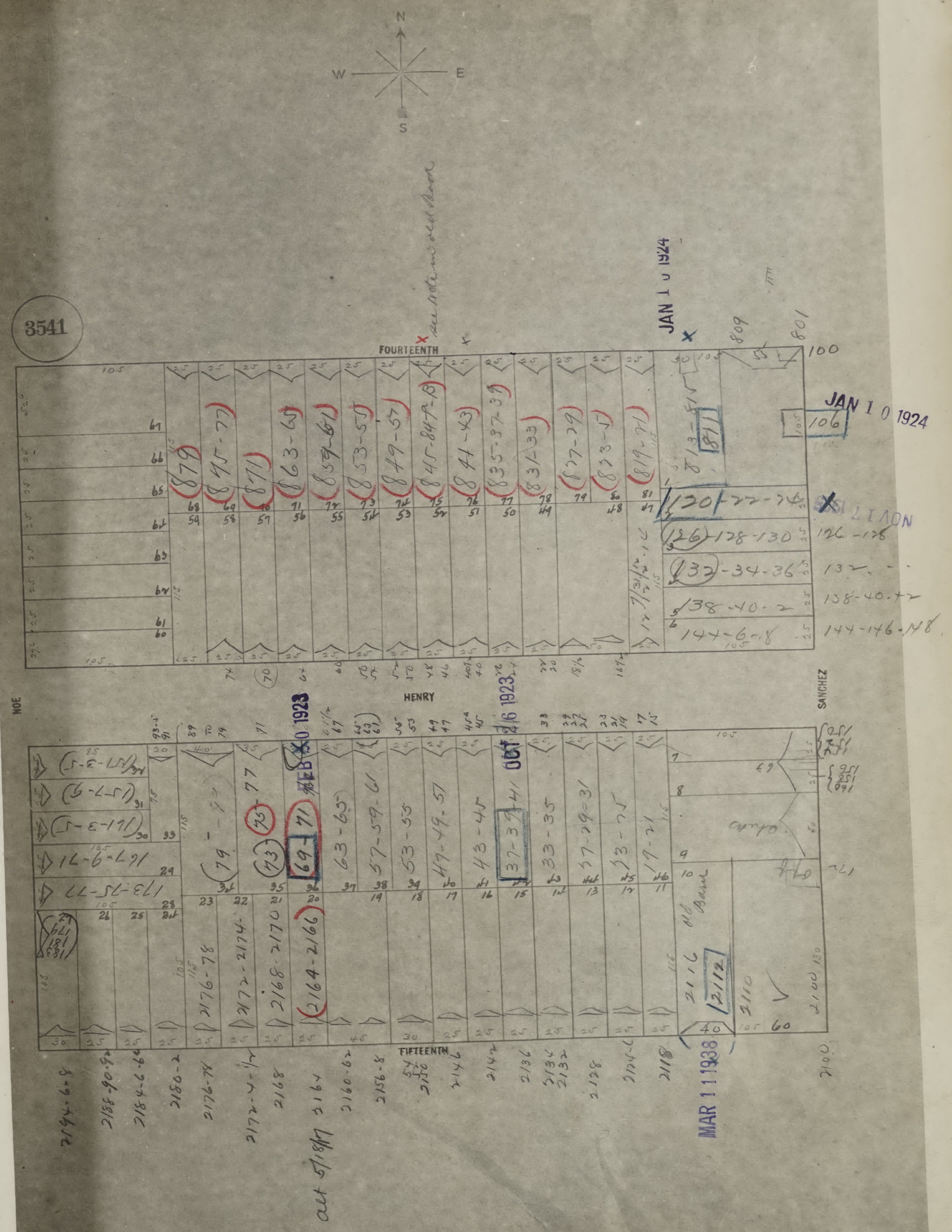
N
W
E
S
3541
FOURTEENTH
HENRY
FIFTEENTH
NOE
SANCHEZ
JAN 10 1924
JAN 10 1924
FEB 20 1923
OCT 26 1923
MAR 11 1938
879
845-77
871
863-65
857-61
853-55
849-51
845-847-A-B
841-43
835-37-39
831-33
827-29
823-25
819-21
813-15
811
106
120-22-24
126-128-130
132-34-36
138-40-42
144-6-8
126-128
132
138-40-42
144-146-148
79
77
73
75
69
71
63-65
57-59-61
53-55
47-49-51
43-45
37-39
41
33-35
27-29-31
23-25
19-21
173-75-77
167-9-71
161-3-5
157-9
151-3-5
2176-78
2172-2174
2168-2170
2164-2166
2112
2110
2100
2194-6-8
2188-90-92
2184-2-86
2180-2
2176-78
2172-4
2168
2164
2160-62
2156-8
2146
2142
2136
2134
2132
2128
2124-6
2118
2100
alt 5/8/47
see note on old book

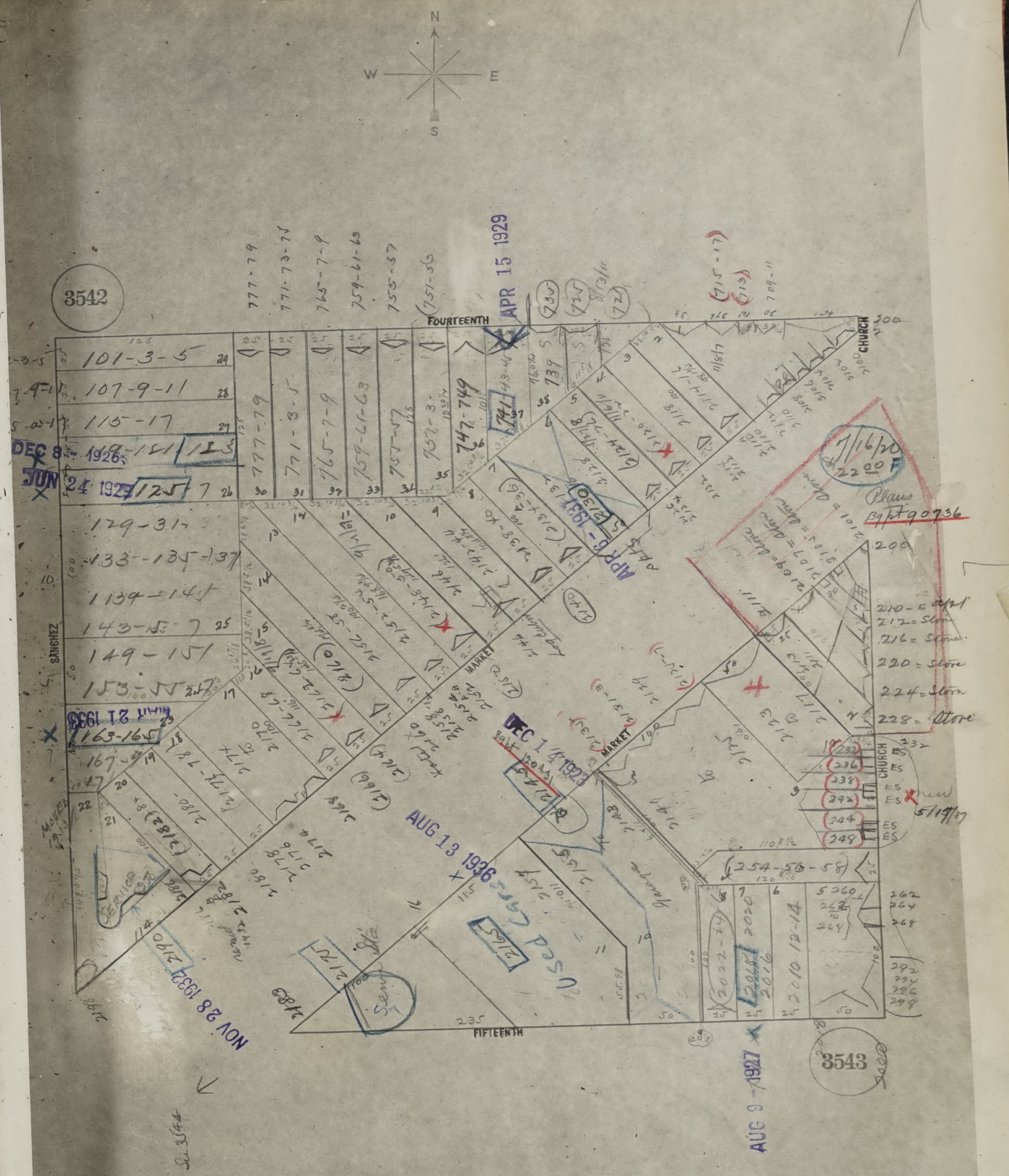
N
S
E
W
3542
3543
FOURTEENTH
FIFTEENTH
SANCHEZ
MARKET
CHURCH
101-3-5
107-9-11
115-17
119-121
125
129-31
133-135-137
139-141
143-5-7
149-151
153-55
163-165
167
777-79
771-3-5
765-7-9
759-61-63
755-57
751-3
747-749
741
APR 15 1929
DEC 8 1926
JUN 24 1929
MAR 21 1933
DEC 14 1928
AUG 13 1936
NOV 28 1933
AUG 9 1927
APR 6 1931
7/16/70
2200 F
Plans
210 = apts
212 = Store
216 = Store
220 = Store
224 = Store
228 = Store
232
236
238
242
244
248
254-56-58
260
262
264
268
2022-24
2020
2016
2010-12-14
Used Cars
Service

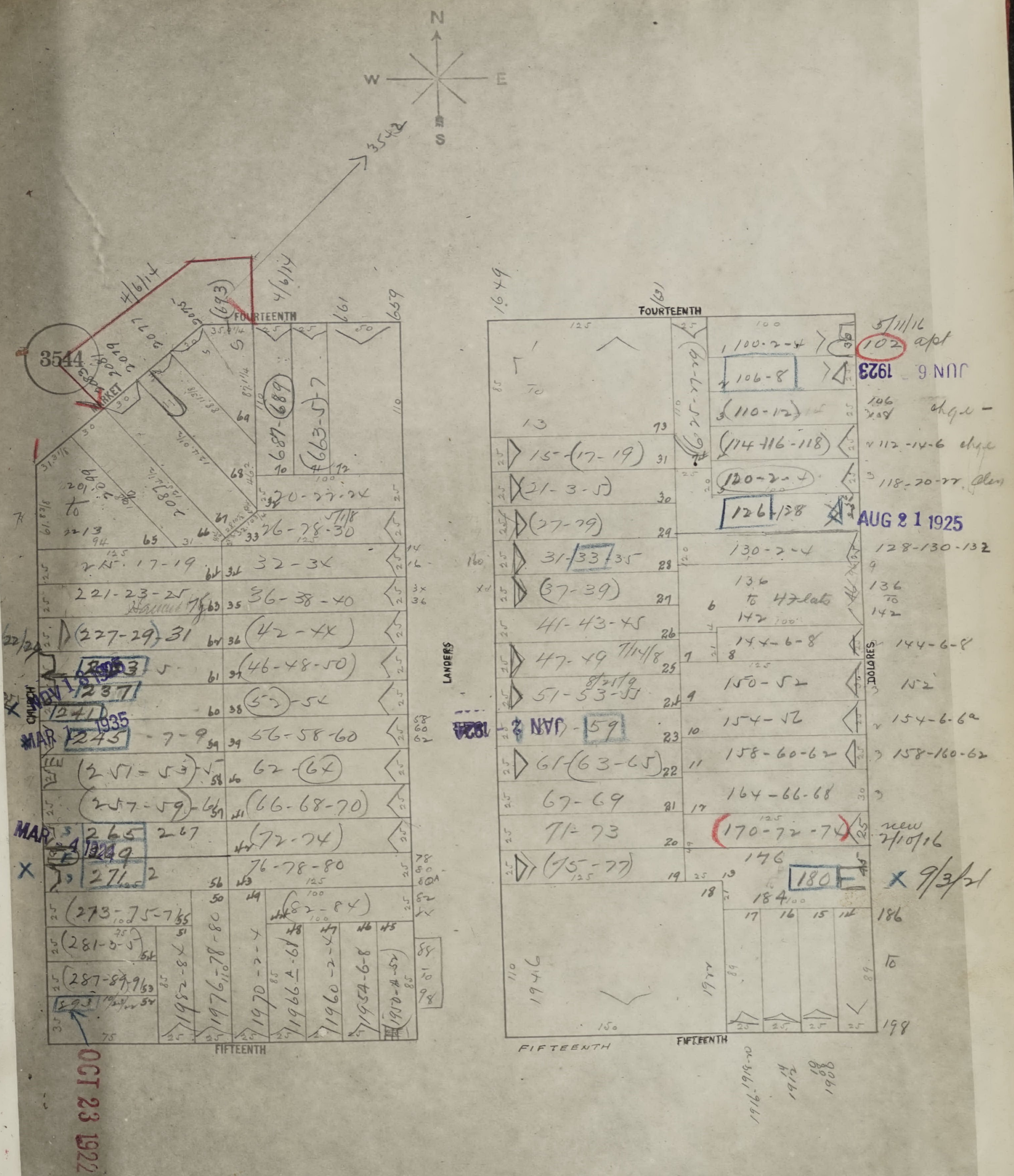
N
W
E
S
3542
3544
FOURTEENTH
FIFTEENTH
MARKET
CHURCH
LANDERS
DOLORES
4/6/14
2077
2079
2081
2083
(693)
687-(689)
(663-5)-7
20-22-24
26-28-30
201 to 2213
2087
2.15 17-19
221-23-25
(227-29)-31
233-5
237
241
245-7-9
(251-53)-5
(257-59)-61
265 267
269
271
(273-75-7)
(281-3-5)
(287-89-91)
293
32-34
36-38-40
(42-44)
(46-48-50)
(52)-54
56-58-60
62-(64)
(66-68-70)
(72-74)
76-78-80
(82-84)
1982-84
1976-78-80
1970-2-4
1966-1/2-68
1960-2-4
1954-6-8
1950-2
88 to 98
1649
1 to 13
15-(17-19)
(21-3-5)
(27-29)
31-33-35
(37-39)
41-43-45
47-49
51-53-55
59
61-(63-65)
67-69
71-73
(75-77)
1946
1100-2-4
102 apt
5/11/16
106-8
(110-12)
(114-116-118)
(120-2-4)
126-128
130-2-4
136 to 142 flats
144-6-8
150-52
154-52
158-60-62
164-66-68
(170-72-74)
new 2/10/16
176
180
184
186 to 198
x 9/3/21
112-14-6 chge
118-20-22 chge
128-130-132
154-6-6a
158-160-62
OCT 23 1922
NOV 18 1935
MAR 1935
MAR 4 1924
JAN 2 1924
JUN 6 1923
AUG 21 1925

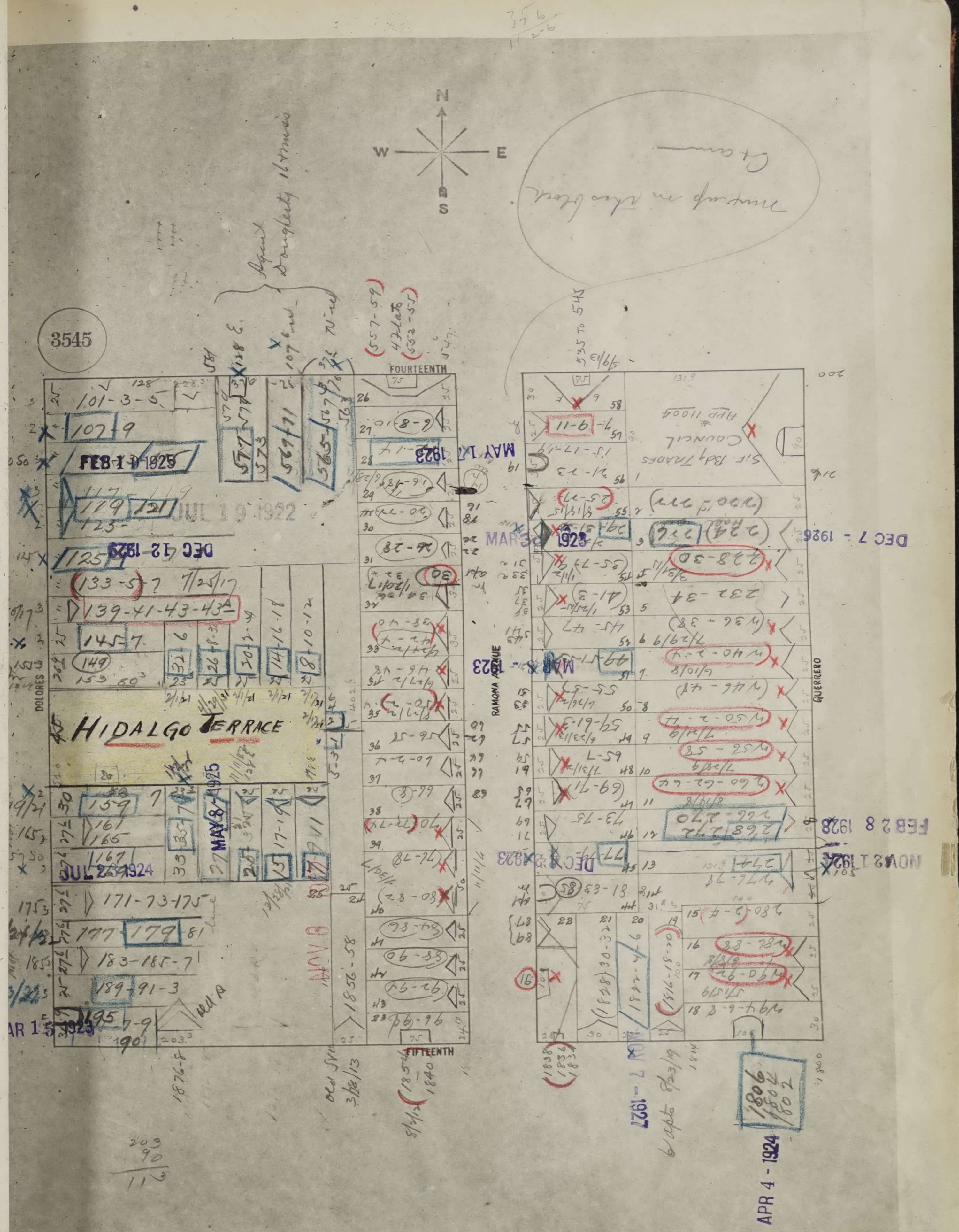
3545
N
W
E
S
FOURTEENTH
FIFTEENTH
DOLORES
GUERRERO
RAMONA AVENUE
HIDALGO TERRACE
101-3-5
107-9
FEB 1 1925
119
121
123
JUL 19 1922
125
DEC 12 1929
133-5-7 7/25/17
139-41-43-43A
145-7
149
153
159
161
165
167
JUL 25 1924
MAY 8 1925
171-73-175
177
179
181
183-185-7
189-91-3
195-7-9
MAR 15 1923
MAY 14 1923
MAR 30 1923
MAR 8 1923
DEC 3 1923
DEC 7 - 1926
FEB 28 1928
NOV 21 1927
NOV 7 1927
APR 4 - 1924
1806
1804
1802
S.F. Bldg. Trades Council
App 11004
11-9
220-22
224
228-30
232-34
236-38
240-42
246-48
250-2
256
260-62-64
268-270
274
280
284-84
290
294-6-8
Agent Dougherty 167 ...
557-59
4 flats
535 to 541

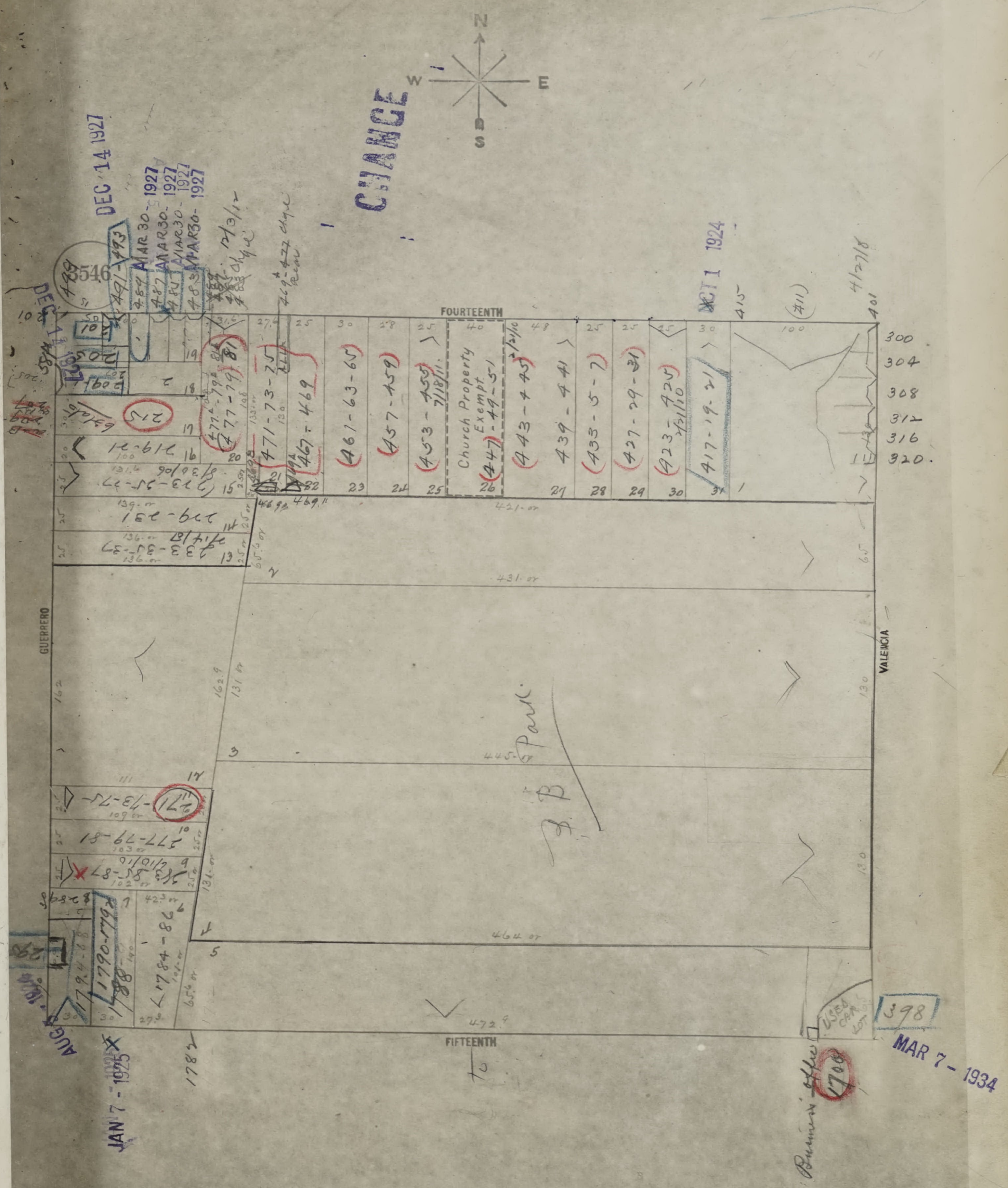
N
E
W
S
CHANGE
3546
DEC 14 1927
MAR 30 1927
MAR 30 1927
MAR 30 1927
MAR 30 1927
OCT 1 1924
FOURTEENTH
FIFTEENTH
GUERRERO
VALENCIA
Church Property Exempt
(447-49-51)
(461-63-65)
(457-459)
(453-455)
(443-445)
439-441
(433-5-7)
(427-29-31)
(423-425)
417-19-21
471-73-75
467-469
300
304
308
312
316
320
J. B. Park
Used Car Lot
1700
398
MAR 7 - 1934
JAN 7 - 1925
AUG
1782
1784-86
1790-1792
Business office

SAN FRANCISCO DEPARTMENT OF BUILDING INSPECTION
OFFICIAL COPY

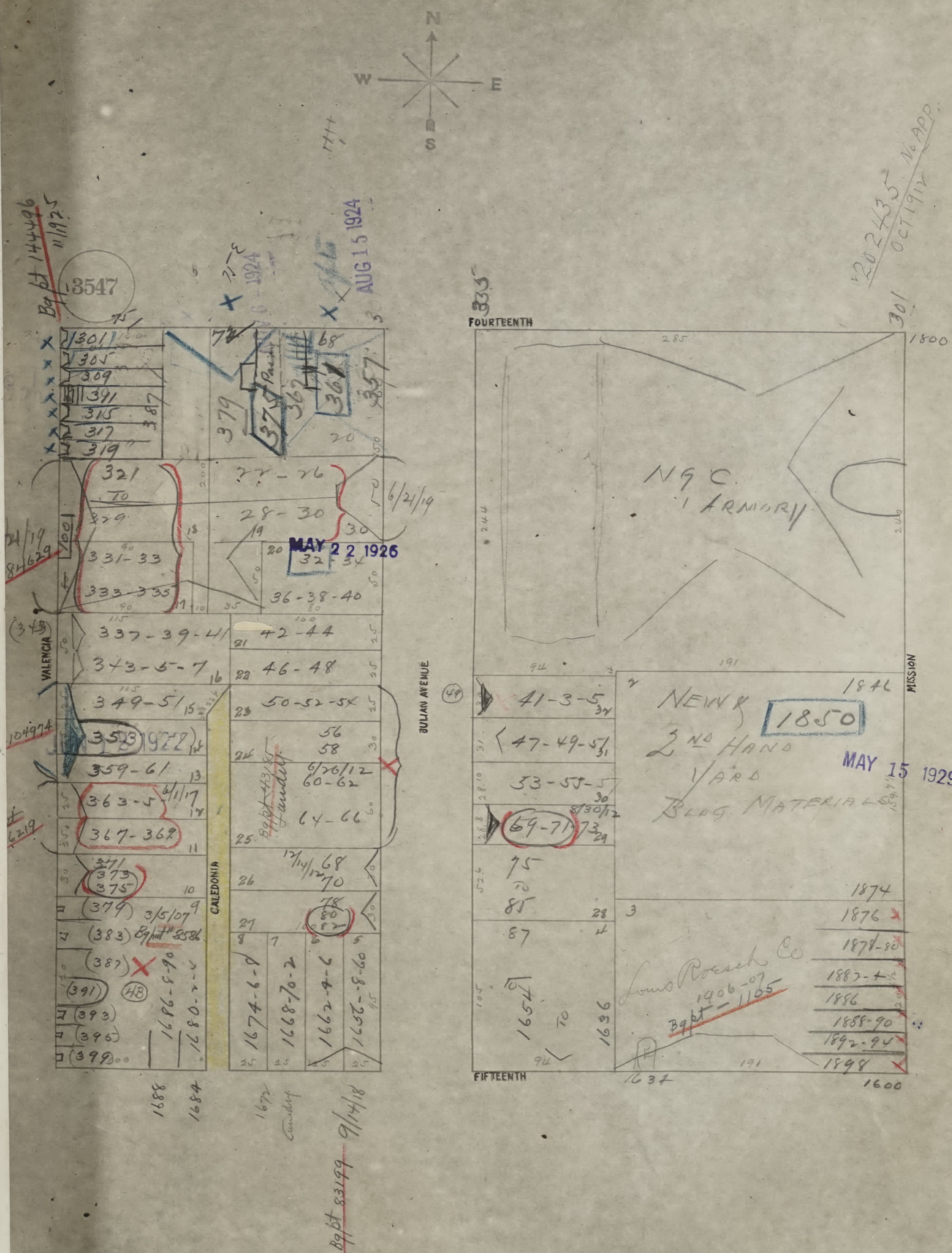
N
W
E
S
3547
Bg pt 144496 11/1925
FOURTEENTH
FIFTEENTH
VALENCIA
CALEDONIA
JULIAN AVENUE
MISSION
AUG 15 1924
MAY 22 1926
MAY 15 1929
N G C ARMORY
NEW & 2ND HAND YARD BLDG MATERIALS
1850
Louis Roesch Co 1906-07
Bg pt 1165
301
305
309
311
315
317
319
321
329
331-33
333-335
337-39-41
343-5-7
349-51
353
359-61
363-5
367-369
371
373
375
379
383
387
391
393
395
399
22-26
28-30
32-34
36-38-40
42-44
46-48
50-52-54
56-58
60-62
64-66
68-70
41-3-5
47-49-51
53-55-57
69-71-73
75
85
87
1800
1846
1874
1876
1878-80
1882-4
1886
1888-90
1892-94
1898
1600
1634
1636
1654
1662-4-6
1668-70-2
1674-6-8
1680-2
1684
1686-8-90
1688
6/21/19
6/1/17
3/5/07
9/14/18
Bg pt 83199
104974
84629
202435 No App Oct 19 1924

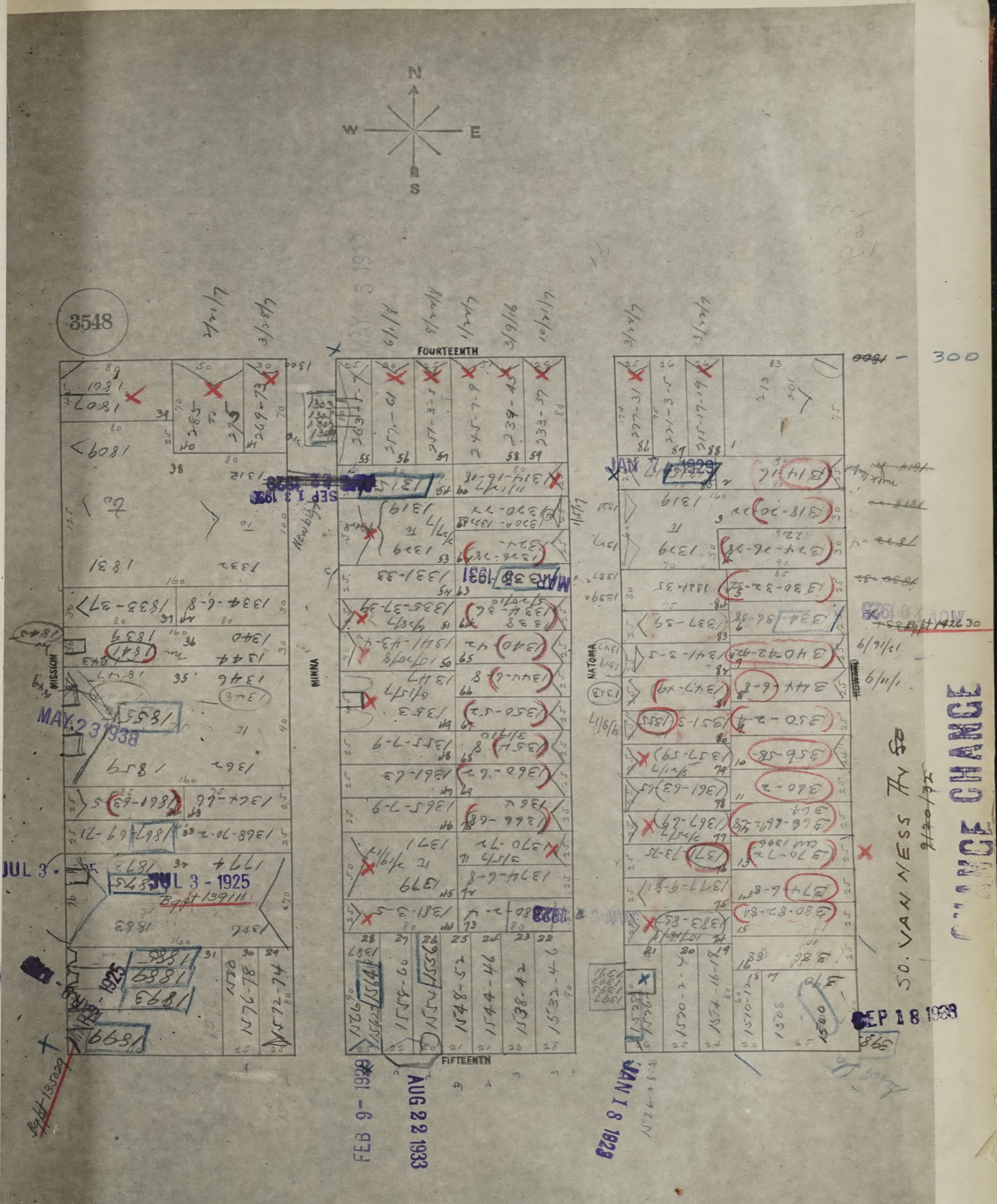
N
E
S
W
3548
FOURTEENTH
FIFTEENTH
MISSION
MINNA
NATOMA
SO. VAN NESS AV
JUL 3 - 1925
MAY 23 1938
MAR 30 1931
JAN 2 1929
SEP 18 1938
AUG 22 1933
JAN 18 1928
CHANGE

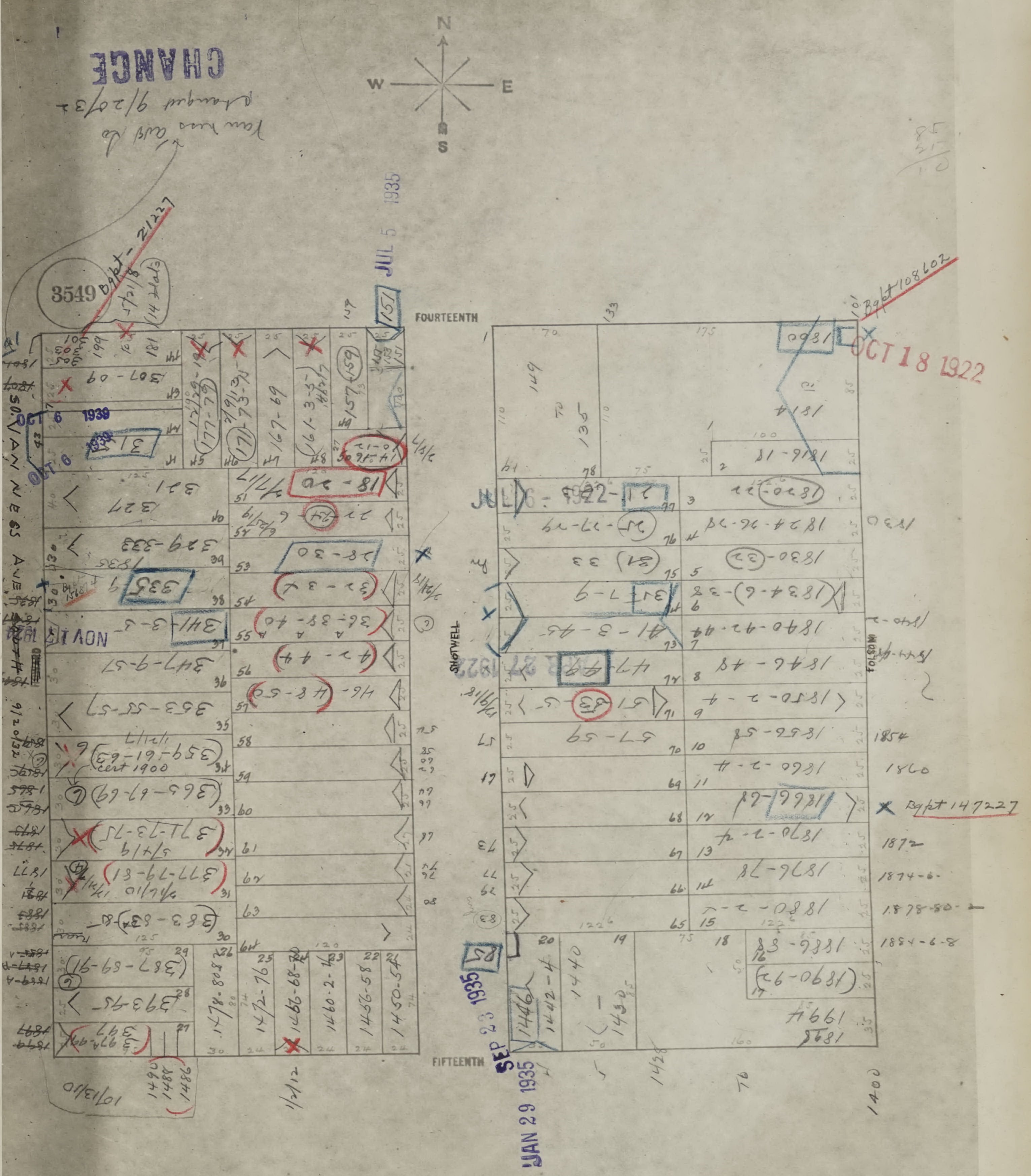
CHANGE
N
W
E
S
3549
FOURTEENTH
FIFTEENTH
SHOTWELL
FOLSOM
JUL 5 1935
OCT 18 1922
OCT 6 1939
JUL 6 1922
SEP 23 1935
JAN 29 1935
Bp't 108602
Bp't 147227

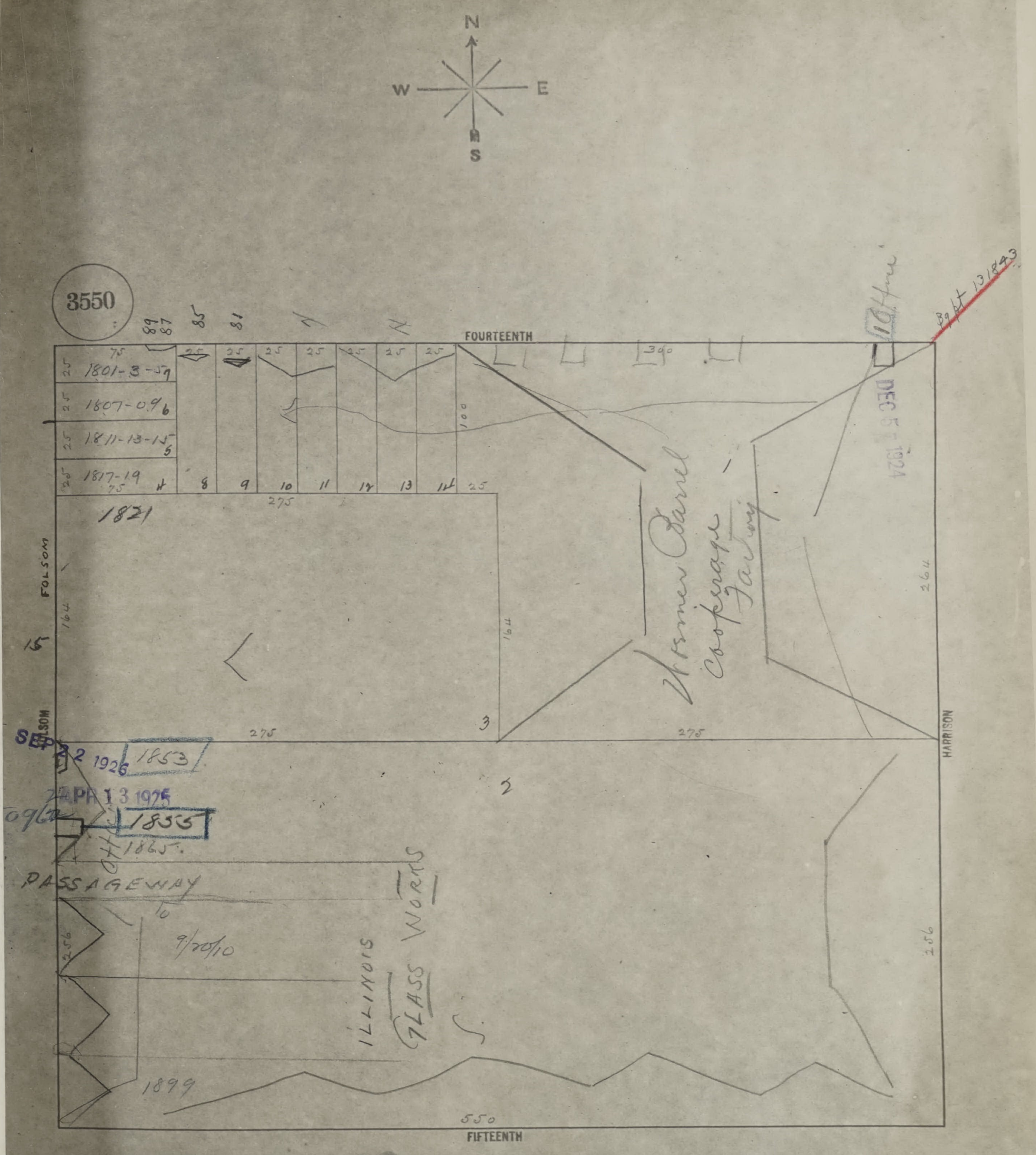
N
W
E
S
3550
89
87
85
81
FOURTEENTH
75
25
1801-3-5
7
1807-09
6
1811-13-15
5
1817-19
4
8
9
10
11
12
13
14
275
390
100
1821
FOLSOM
164
15
3
2
275
Former Barrel Cooperage Factory
16 Area
39 pt 13 1843
DEC 5 1924
264
HARRISON
SEP 22 1926
1853
APR 13 1925
0962
1855
1865
Office
PASSAGEWAY
16
256
9/20/10
ILLINOIS GLASS WORKS
1899
550
FIFTEENTH
256

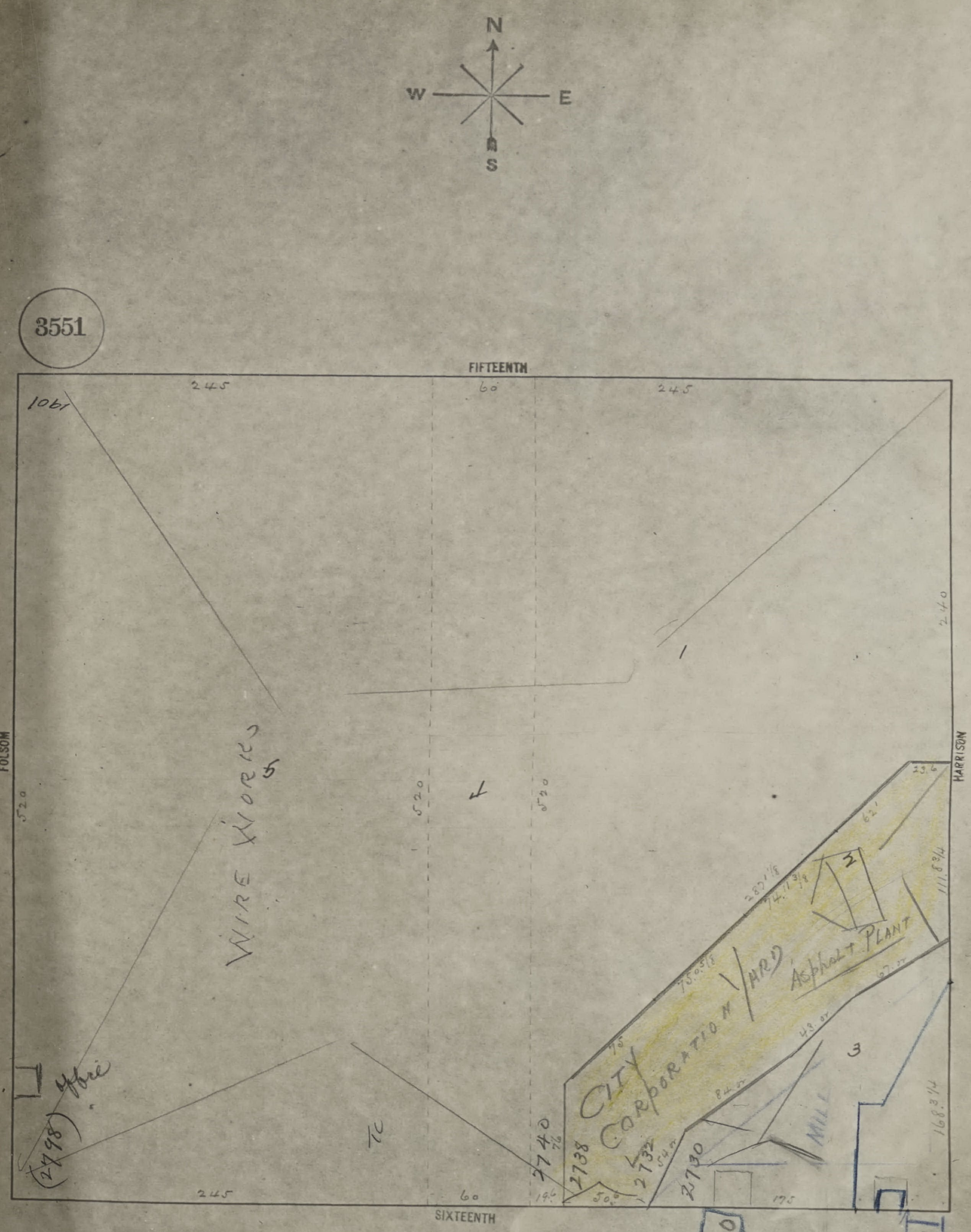
N
W
E
S
3551
FIFTEENTH
SIXTEENTH
FOLSOM
HARRISON
245
60
245
245
60
520
520
520
240
1061
1
4
5
WIRE WORKS
Office
2798
TC
2740
2738
2732
2730
CITY CORPORATION YARD
Asphalt PLANT
MILL
2
3
19.6
50.0
175
75
75.05 1/8
287 1/8
74.11 3/8
62'
23.6
111.83/4
67.07
43.07
84.07
54.07
168.3/4

Corporation Yard —

OCT 7 - 1937 2730

JUN 27 1938 2700

SAN FRANCISCO DEPARTMENT OF BUILDING INSPECTION
OFFICIAL COPY

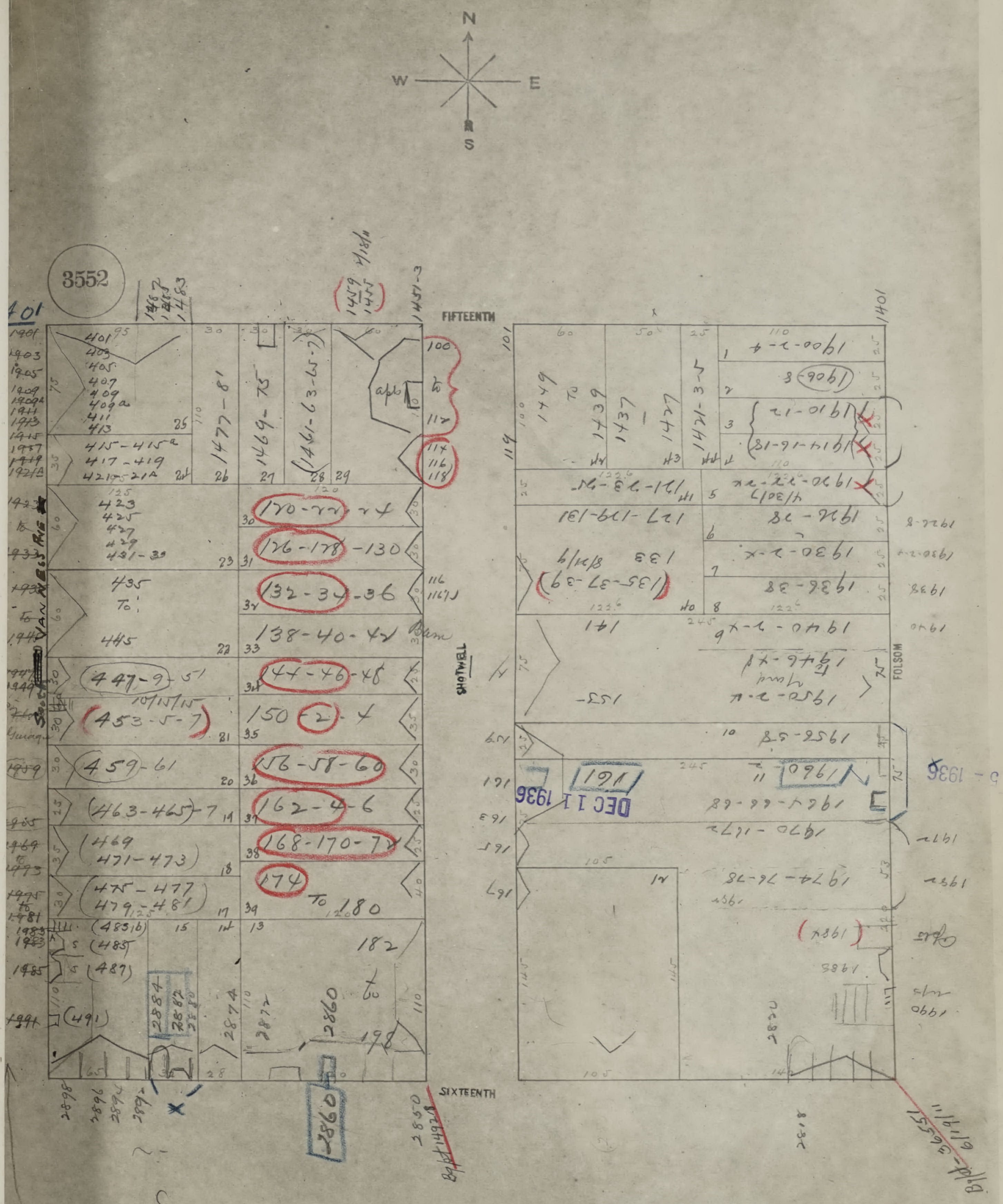
3552
N
W
E
S
FIFTEENTH
SIXTEENTH
SHOTWELL
FOLSOM
VAN NESS AVE
DEC 1 1 1936
AUG 5 - 1936

Van Ness Av So
chge 9/20/32

CHANGE

SAN FRANCISCO DEPARTMENT OF BUILDING INSPECTION
OFFICIAL COPY

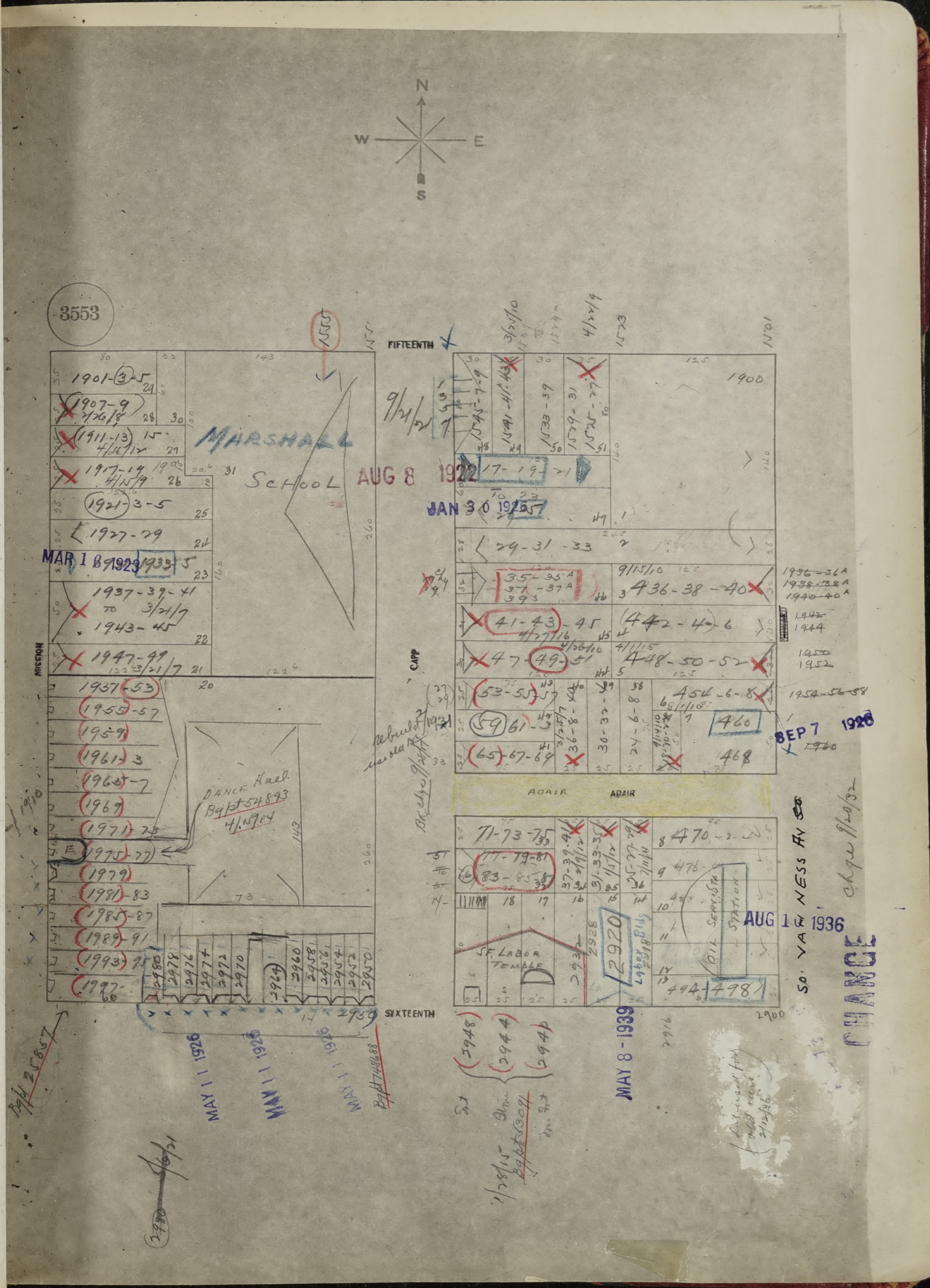
N
W
E
S
3553
FIFTEENTH
SIXTEENTH
MISSION
CAPP
ADAIR
SO. VAN NESS AV
MARSHALL SCHOOL
DANCE Hall
Bg pt 54893 4/15/24
S.F. LABOR TEMPLE
OIL SERVICE STATION
AUG 8 1922
JAN 30 1925
MAR 16 1923
SEP 7 1928
AUG 14 1936
MAY 11 1926
MAY 8 1939
CHANGE
1901-3-5
1907-9
1911-13
1917-19
1921-3-5
1927-29
1933-5
1937-39-41
1943-45
1947-49
1951-53
1955-57
1959
1961-3
1965-7
1969
1971-73
1975-77
1979
1981-83
1985-87
1989-91
1993-95
1997-99
2980
2978
2976
2974
2972
2970
2964
2960
2958
2956
2954
2952
2950
1900
17-19-21
29-31-33
35-35A 37-37A 39S
436-38-40
41-43-45
442-4-6
47-49-51
448-50-52
53-55-57
454-6-8
59-61-3
460
65-67-69
468
71-73-75
77-79-81
83-85
470
476
494-498
2920
2948
2944
2946
2900
Bg pt 25857
Bg pt 140688
chge 9/20/32

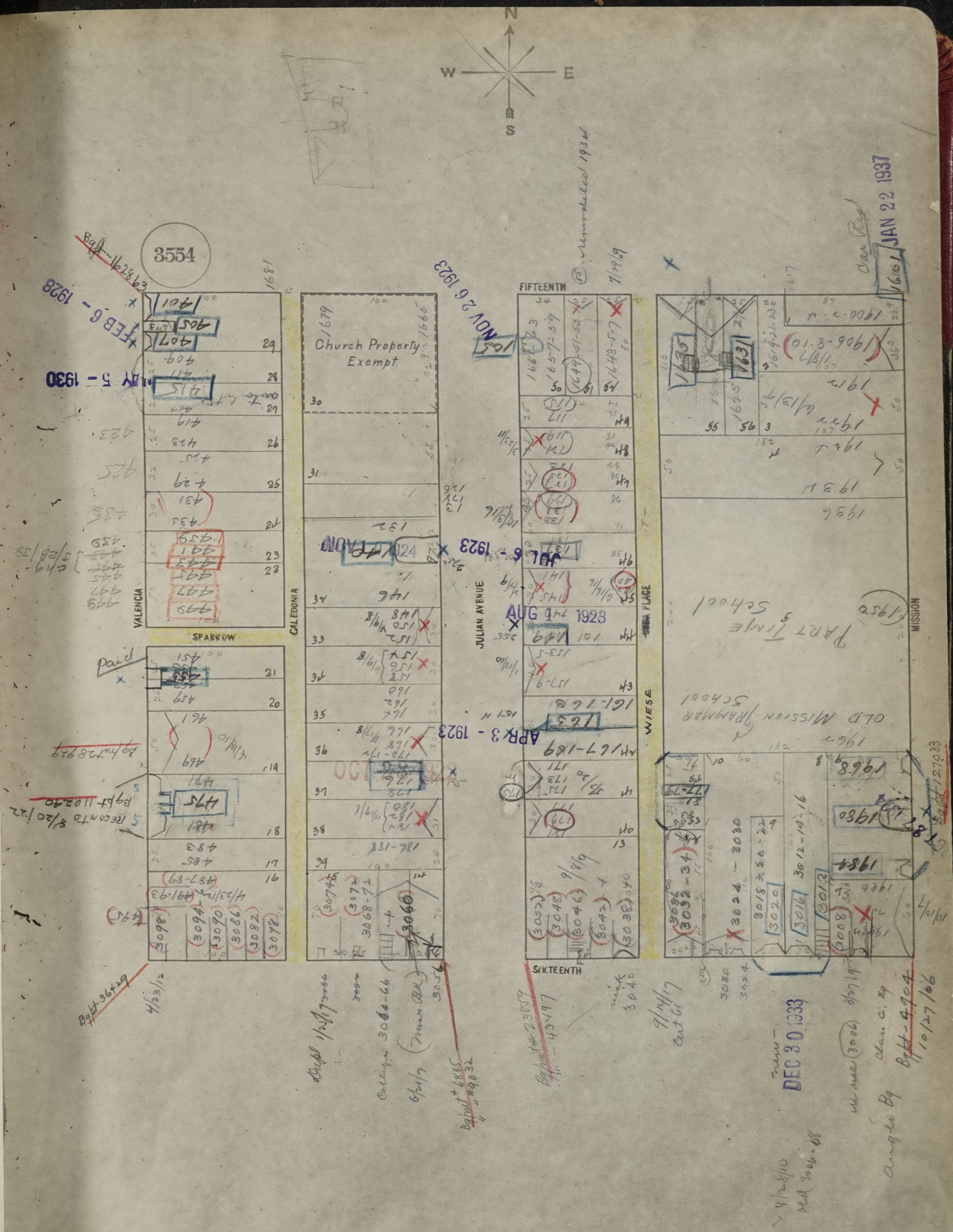
N
W
E
S
3554
FIFTEENTH
SIXTEENTH
VALENCIA
CALEDONIA
JULIAN AVENUE
WIESE PLACE
MISSION
SPARROW
Church Property Exempt
Part Time School
Old Mission Grammar School
FEB 6 - 1928
MAY 5 - 1930
NOV 26 1923
JUL 6 - 1923
AUG 1923
APR 3 - 1923
DEC 30 1933
JAN 22 1937
Remodeled 1924
paid

SAN FRANCISCO DBI DEPARTMENT OF BUILDING INSPECTION
OFFICIAL COPY

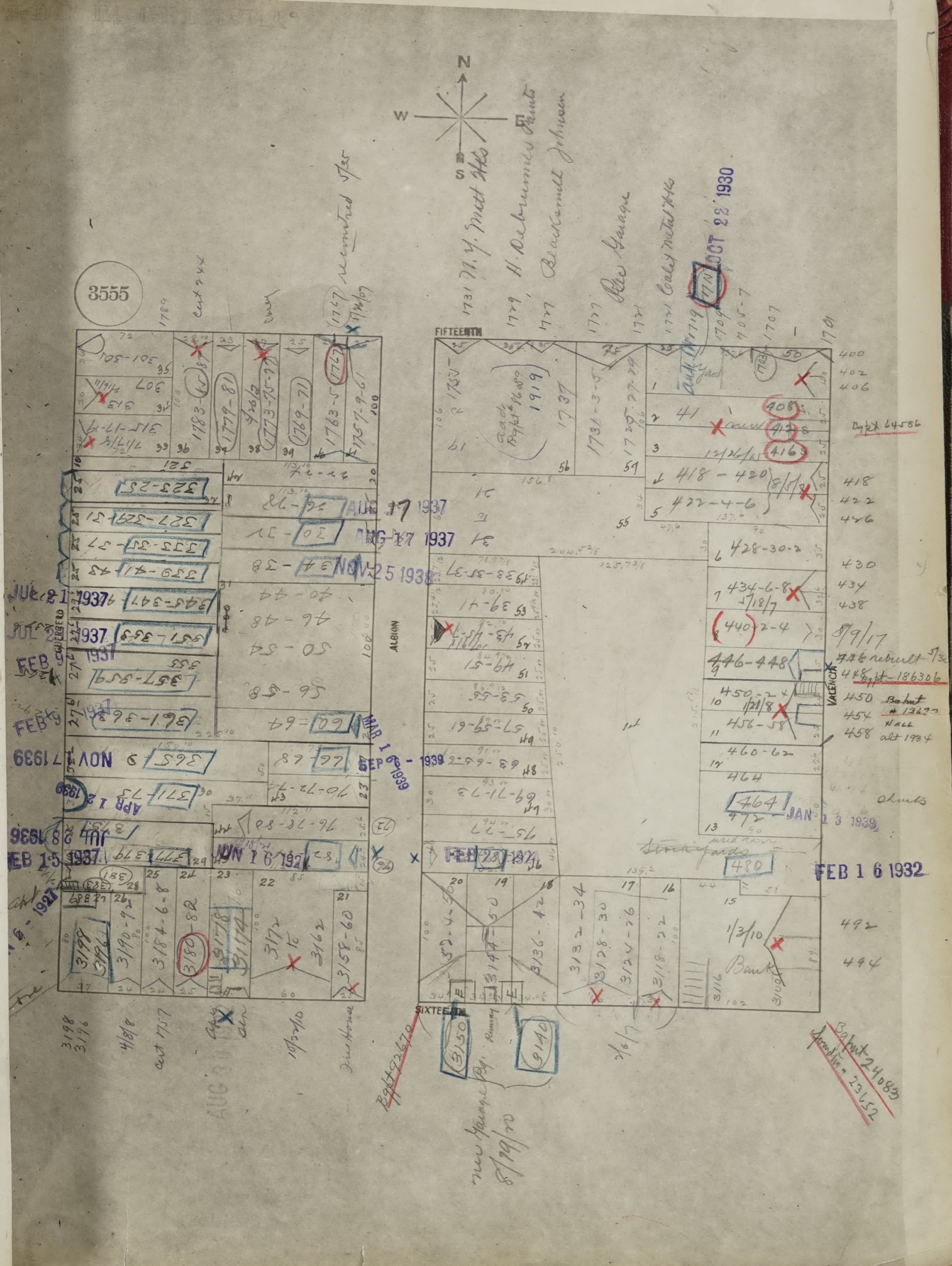
3555
N
W
E
S
FIFTEENTH
SIXTEENTH
ALBION
VALENCIA
GUERRERO
1731 N. Y. Mett Hts
H. Debrunner Paints
Blacksmith Johnson
Rice Garage
Cobb Metal Hts
OCT 22 1930
AUG 17 1937
NOV 25 1938
JUL 21 1937
FEB 1937
NOV 17 1939
MAR 16 1939
SEP - 1939
APR 12 1939
JUL 28 1939
FEB 15 1937
JUN 16 1937
FEB 23 1937
JAN 13 1939
FEB 16 1932
Bank
Garage

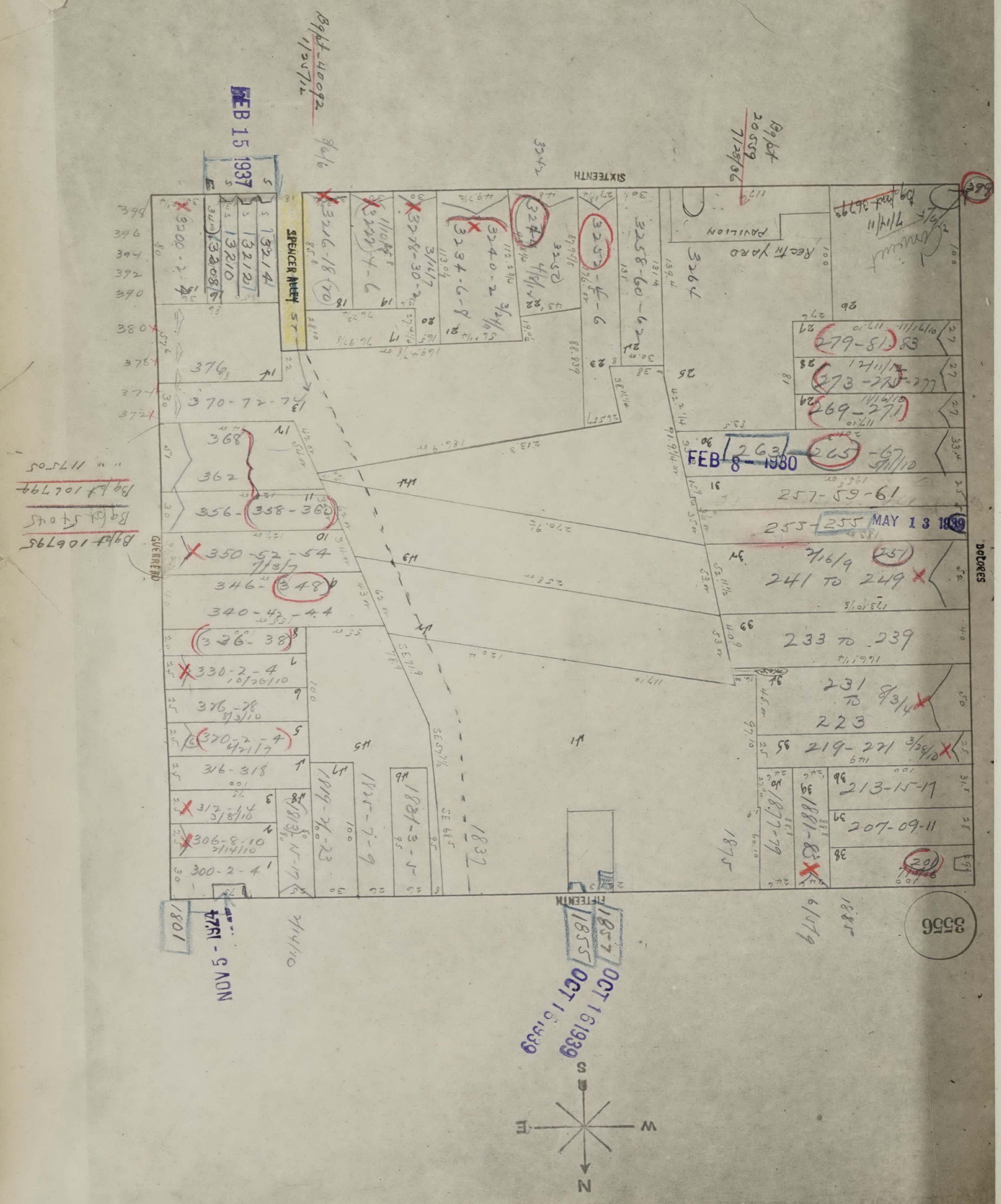
3556
SIXTEENTH
FIFTEENTH
DOLORES
GUERRERO
SPENCER ALLEY
PAVILION
REC'N YARD
FEB 15 1997
NOV 5 1974
OCT 16 1939
OCT 16 1939
FEB 8 1980
MAY 13 1939
263
255
1855
1857
1081
3214
3212
3210
3208
3200-2
376
370-72-74
368
362
356-358-360
350-52-54
346-348
340-42-44
326-38
330-2-4
326-28
320-2-4
316-318
312-14
306-8-10
300-2-4
3216-18
3222-4-6
3228-30-2
3234-6-8
3240-2
3244
3252
3256-8-6
3258-60-62
3264
279-81-83
273-277
269-271
265-67
257-59-61
255
257
241 TO 249
233 TO 239
231 TO 223
219-221
213-15-17
207-09-11
201
1881-83
1877-79
1821-3-5
1825-7-9
1819-21-23
1815-17
Bldg 40092
Bldg 2059
Bldg 106795
Bldg 54045
Bldg 106799
N
S
E
W

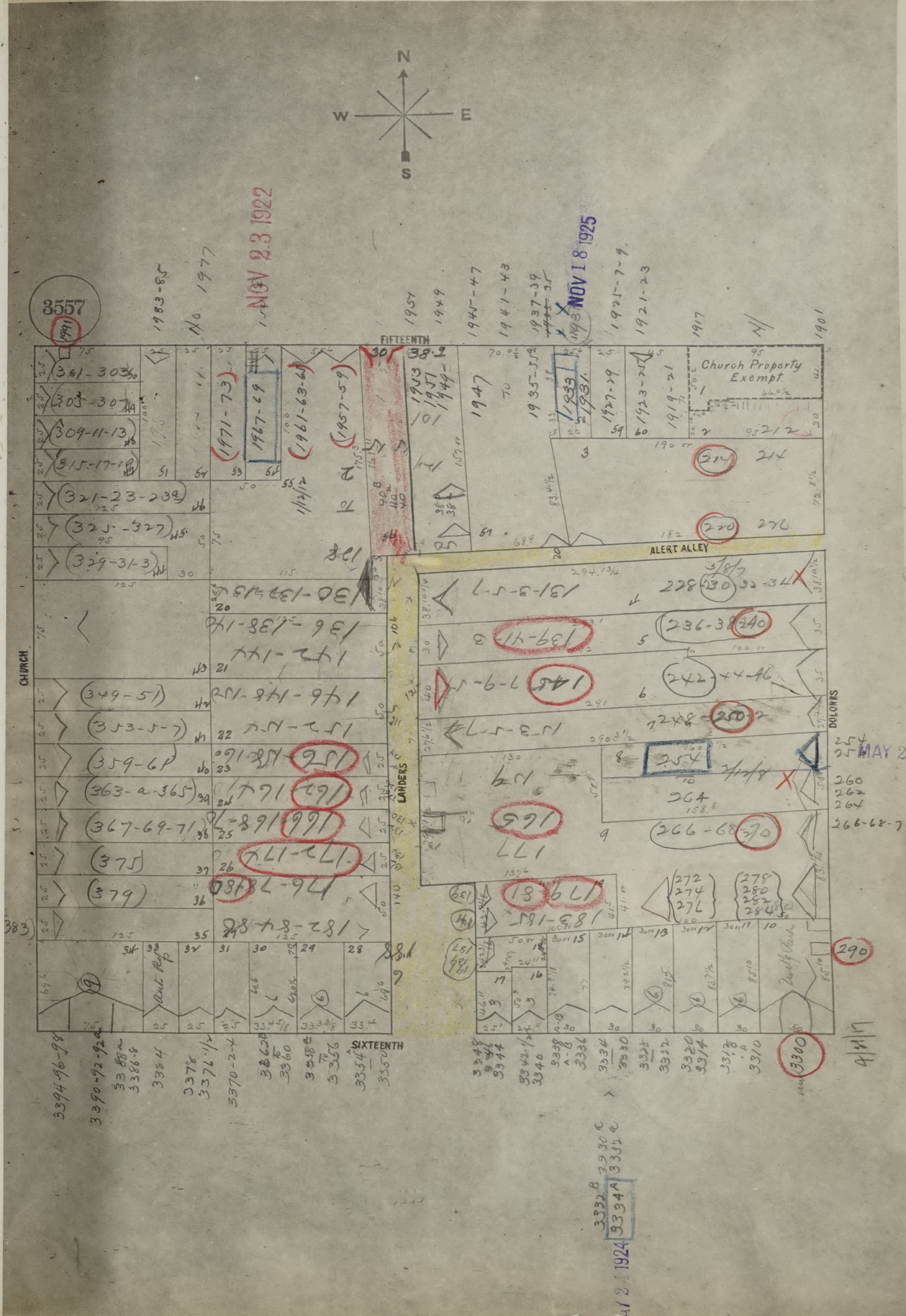
N
S
E
W
3557
FIFTEENTH
SIXTEENTH
CHURCH
DOLORES
ALERT ALLEY
LANDERS
Church Property Exempt

NOV 23 1922

NOV 18 1925

MAY 29 1925

A 21 1924

SAN FRANCISCO
DBI
DEPARTMENT OF BUILDING INSPECTION
OFFICIAL COPY

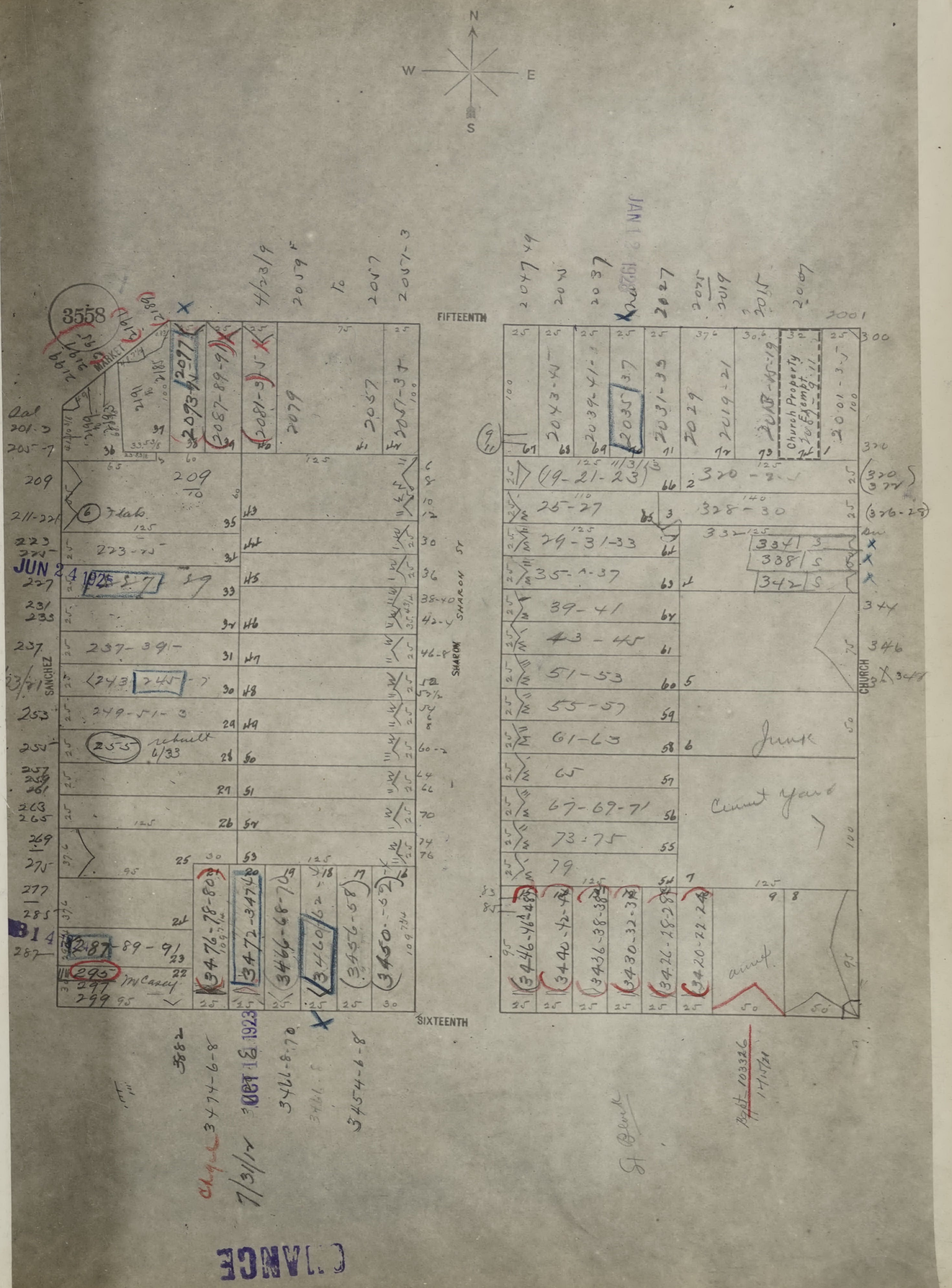
N
W
E
S
3558
FIFTEENTH
SIXTEENTH
SANCHEZ
SHARON ST
CHURCH
MARKET
JUN 24 1925
OCT 18 1923
JAN
Church Property Tax Exempt
rebuilt 6/33
McCarey
Junk
Cement yard
2047-49
2037
2027
2015
2001
2097
2079
2057
209
223-25
237-39
249-51-3
255
287-89-91
295
19-21-23
25-27
29-31-33
35-37
39-41
43-45
51-53
55-57
61-63
65
67-69-71
73-75
79
320-322
328-30
334
338
342
344
346
3476-78-80
3472-3474
3466-68-70
3460
3456-58
3450-52
3446-46-48
3440-42-44
3436-38-38
3430-32-34
3424-26-28
3420-22-24
7/3/14

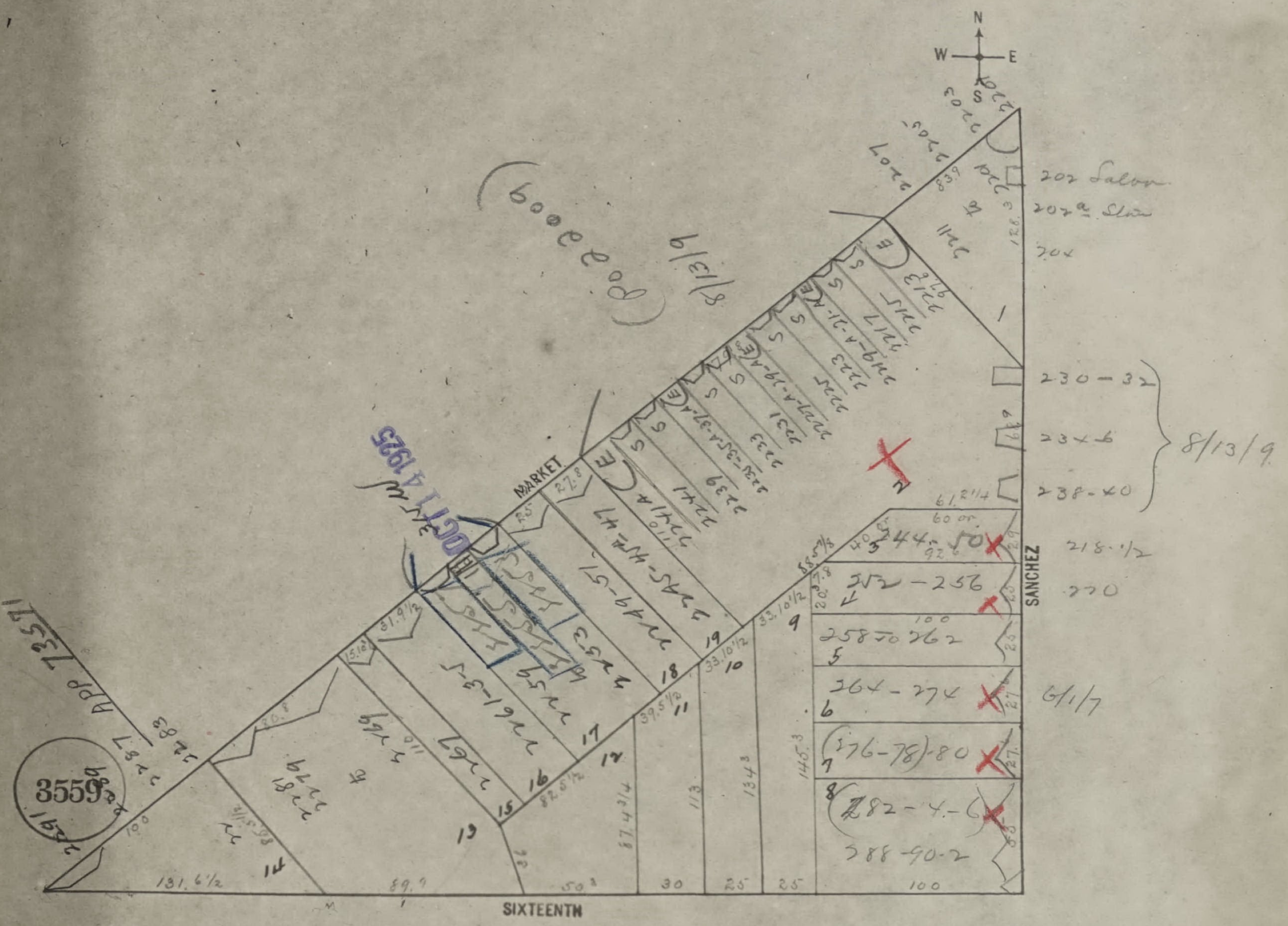
N
W
E
S
MARKET
SANCHEZ
SIXTEENTH
3559
APP 73571
OCT 14 1925
(P02900?)
8/13/9
202 Salon
202a Slow
204
230-32
234-6
238-40
8/13/9
218-1/2
220
244-50
252-256
258 to 262
264-274
(276-78)-80
282-4-6
288-90-2
6/1/7
2241-47
2249-57
2253
2261-3-5
2267
2269
2279
2281
2211
2215
2217
2223
2225
2231
2233
2239
2241
1
2
3
4
5
6
7
8
9
10
11
12
13
14
15
16
17
18
19
131.6 1/2
89.9
50
30
25
25
100

SAN FRANCISCO DEPARTMENT OF BUILDING INSPECTION
OFFICIAL COPY

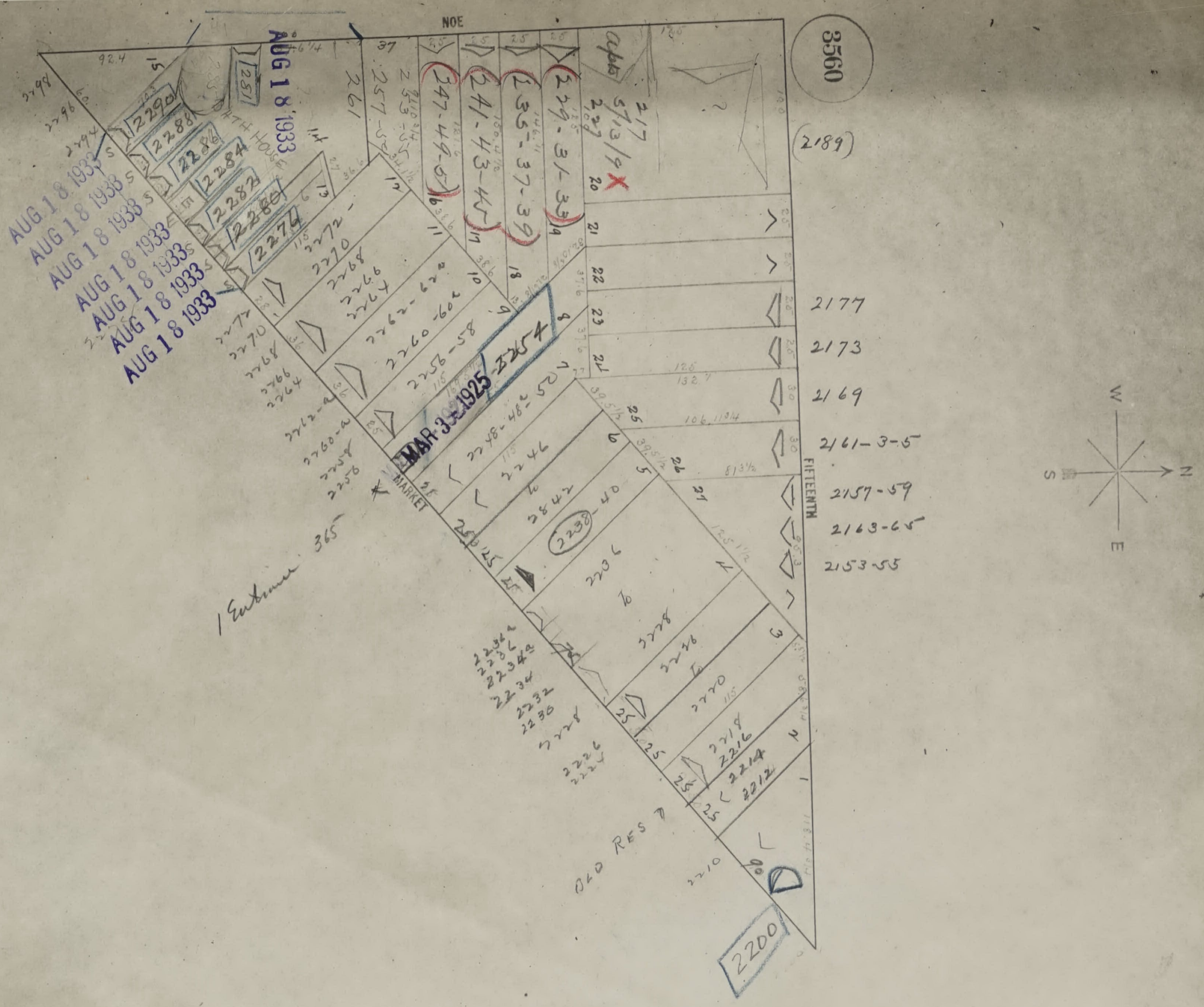
3560
NOE
FIFTEENTH
MARKET
(2189)
2177
2173
2169
2161-3-5
2157-59
2163-65
2153-55
AUG 18 1933
AUG 18 1933
AUG 18 1933
AUG 18 1933
AUG 18 1933
AUG 18 1933
AUG 18 1933
MAR 3 1925
2254
2229-31-33
2235-37-39
2241-43-45
2247-49-51
2291
2290
2288
2286
2284
2282
2280
2276
2238
2200
OLD RES
1 Entrance 365
W
S
N
E

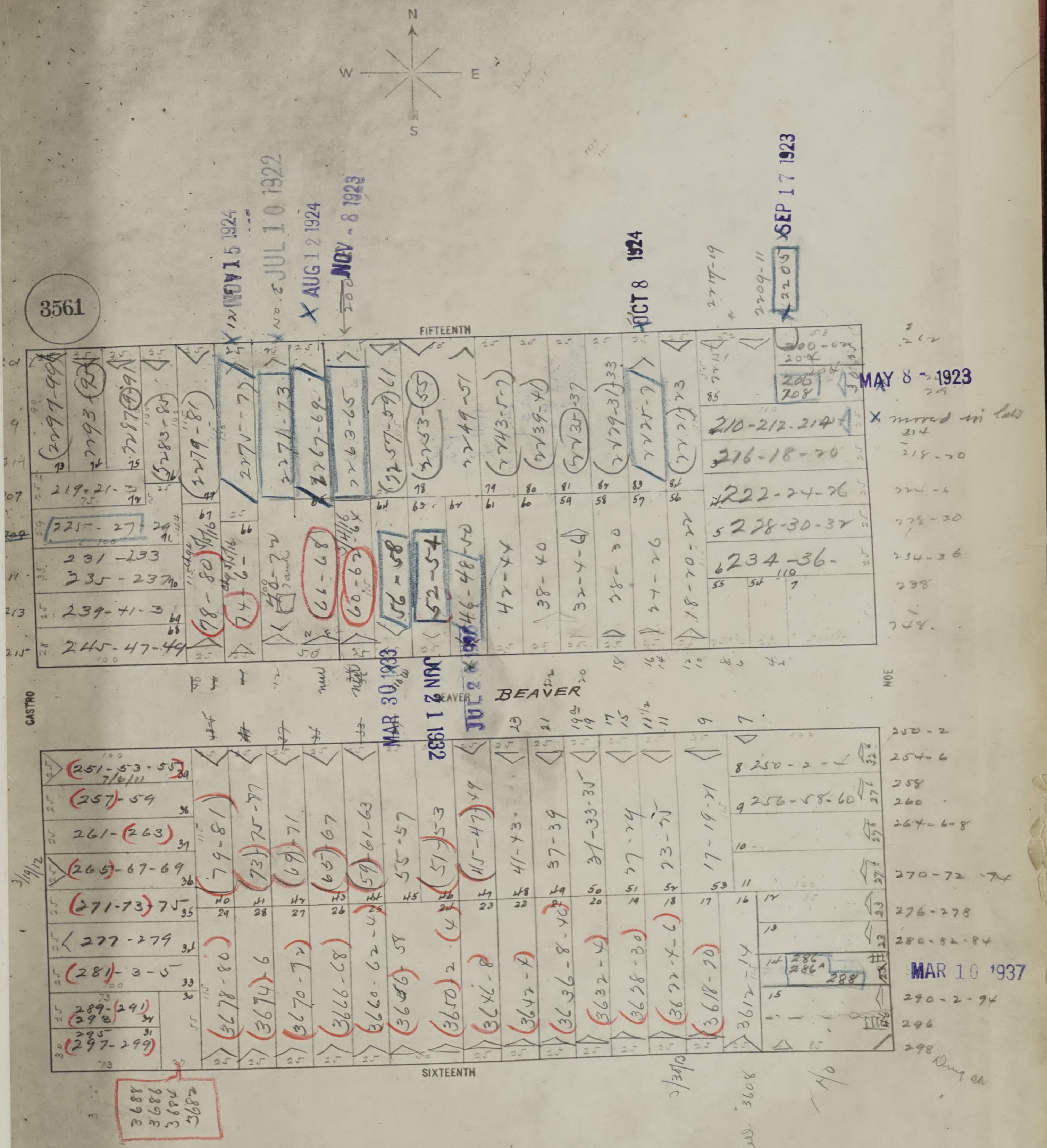
3561
N
S
E
W
FIFTEENTH
BEAVER
SIXTEENTH
CASTRO
NOE
NOV 15 1924
JUL 10 1922
AUG 12 1924
NOV 8 1923
OCT 8 1924
SEP 17 1923
MAY 8 1923
MAR 10 1937
MAR 30 1933
NOV 12 1932
JUL 2
x moved in lots
2205
206
208
210-212-214
216-18-20
222-24-26
228-30-32
234-36-
219-21-3
225-27
231-233
235-237
239-41-3
245-47-49
251-53-55
257-59
261-263
265-67-69
271-73-75
277-279
281-3-5
289-291
297-299
250-2
256-58-60
254-6
258
260
264-6-8
270-72-74
276-278
280-82-84
290-2-94
296
298
3688
3686
3684
3682

SAN FRANCISCO DBI DEPARTMENT OF BUILDING INSPECTION
OFFICIAL COPY

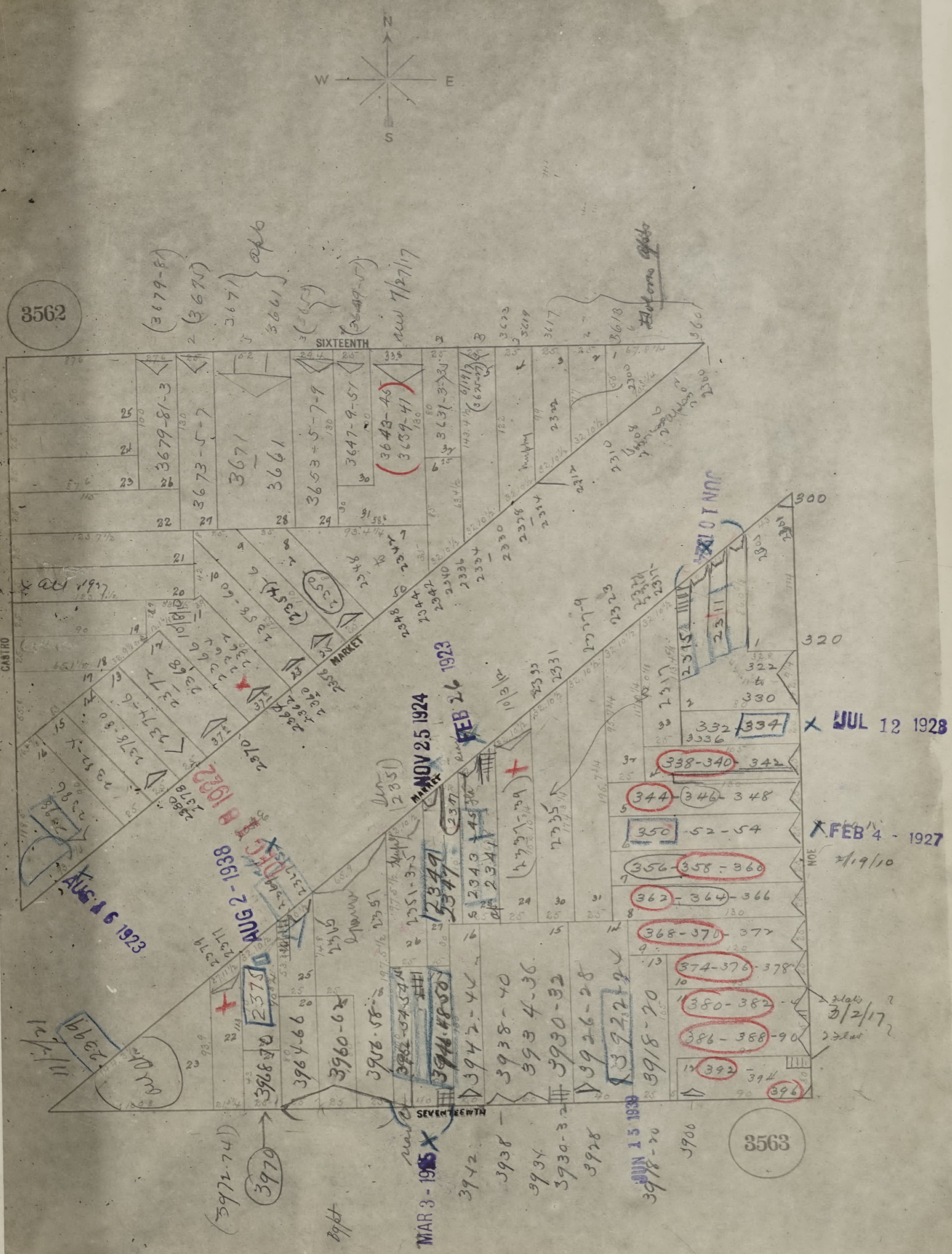
N
W
E
S
3562
3563
SIXTEENTH
MARKET
CASTRO
SEVENTEENTH
NOE
3679-81-3
3673-5-7
3671
3661
3653-5-7-9
3647-9-51
3643-45
3639-41
new 7/27/17
300
320
322 to 330
332 334
X JUL 12 1928
338-340 342
344 346 348
350 52-54
X FEB 4 - 1927
2/19/10
356 358-360
362 364 366
368-370 372
374-376 378
380-382
386-388 390
392 394
396
3/2/17
3972-74
3970
3968-70
3964-66
3960-62
3956-58
3952-54
3942-44
3938-40
3934-36
3930-32
3926-28
3922-24
3918-20
3900
MAR 3 - 1925 X
JUN 15 1938
NOV 25 1924
FEB 26 1923
AUG 2 - 1938
AUG 16 1923
1922
2349
2371
2373
2343
2341
2315
2311
2339
2335
2357
11/2/21
Moved

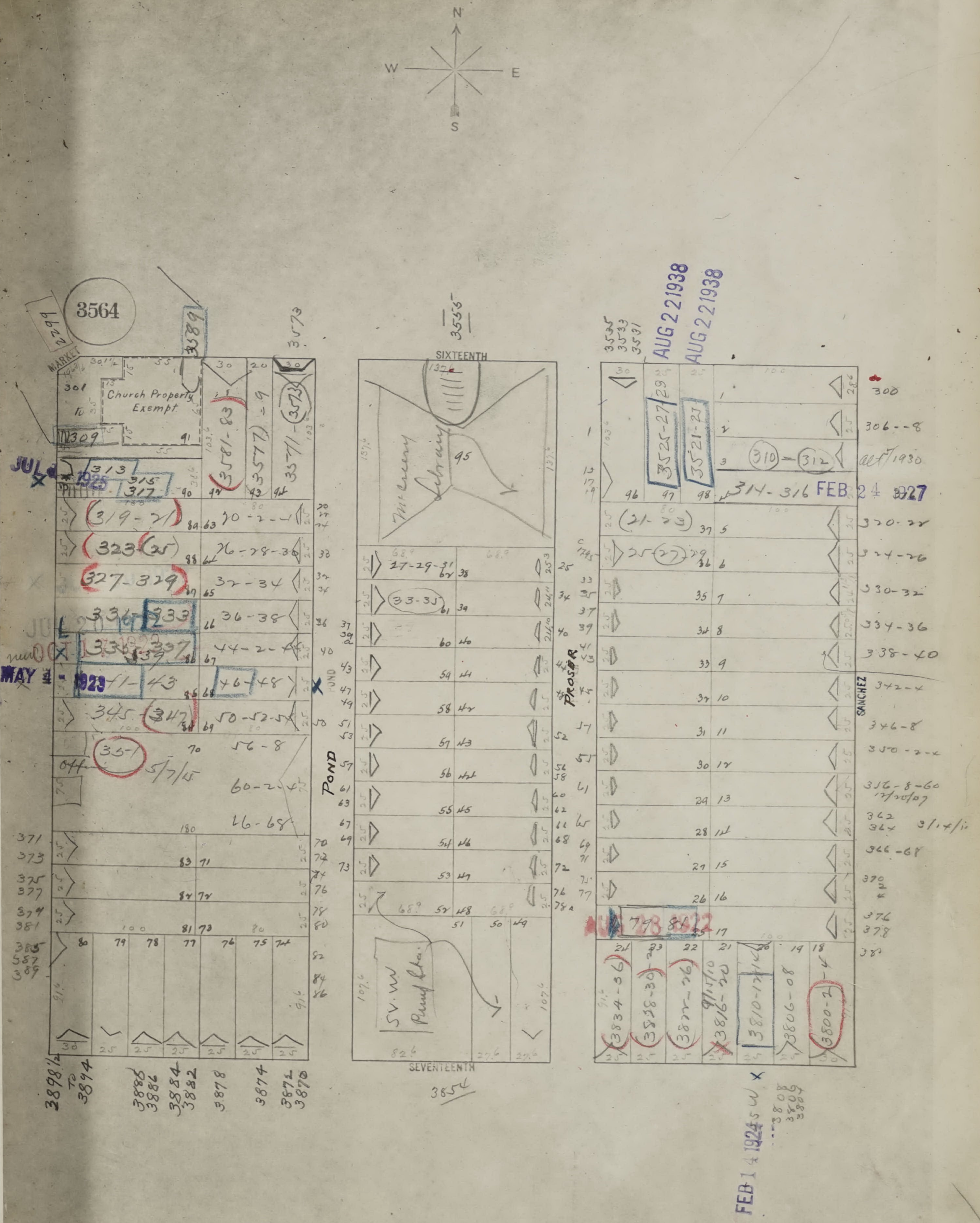
N
E
S
W
3564
2299
3589
3573
3555
MARKET
SIXTEENTH
SEVENTEENTH
POND
PROSPER
SANCHEZ
Church Property Exempt
McCreery Library
2309
313
315
317
319-21
323 (25)
327-329
331
333
335
337
339
341-43
345
347
351
5/7/15
301
26-28-30
32-34
36-38
44-2-46
46-48
50-52-54
56-8
60-2-4
66-68
3581-83
3577-9
3571-3
27-29-31
33-35
300
306-8
310
312
314-316
320-22
324-26
330-32
334-36
338-40
342-4
346-8
350-2-4
356-8-60
362
364
366-68
370
376
378
3525-27
3521-23
21-23
25-27-29
3834-36
3838-30
3822-26
3816-20
3810-12-14
3806-08
3800-2
3898½ to 3894
3888
3886
3884
3882
3878
3874
3872
3870
3854
AUG 2 2 1938
AUG 2 2 1938
FEB 2 4 1927
FEB 1 4 1924
JUL 1925
MAY 4 1923
OCT
AUG 2 3 1922

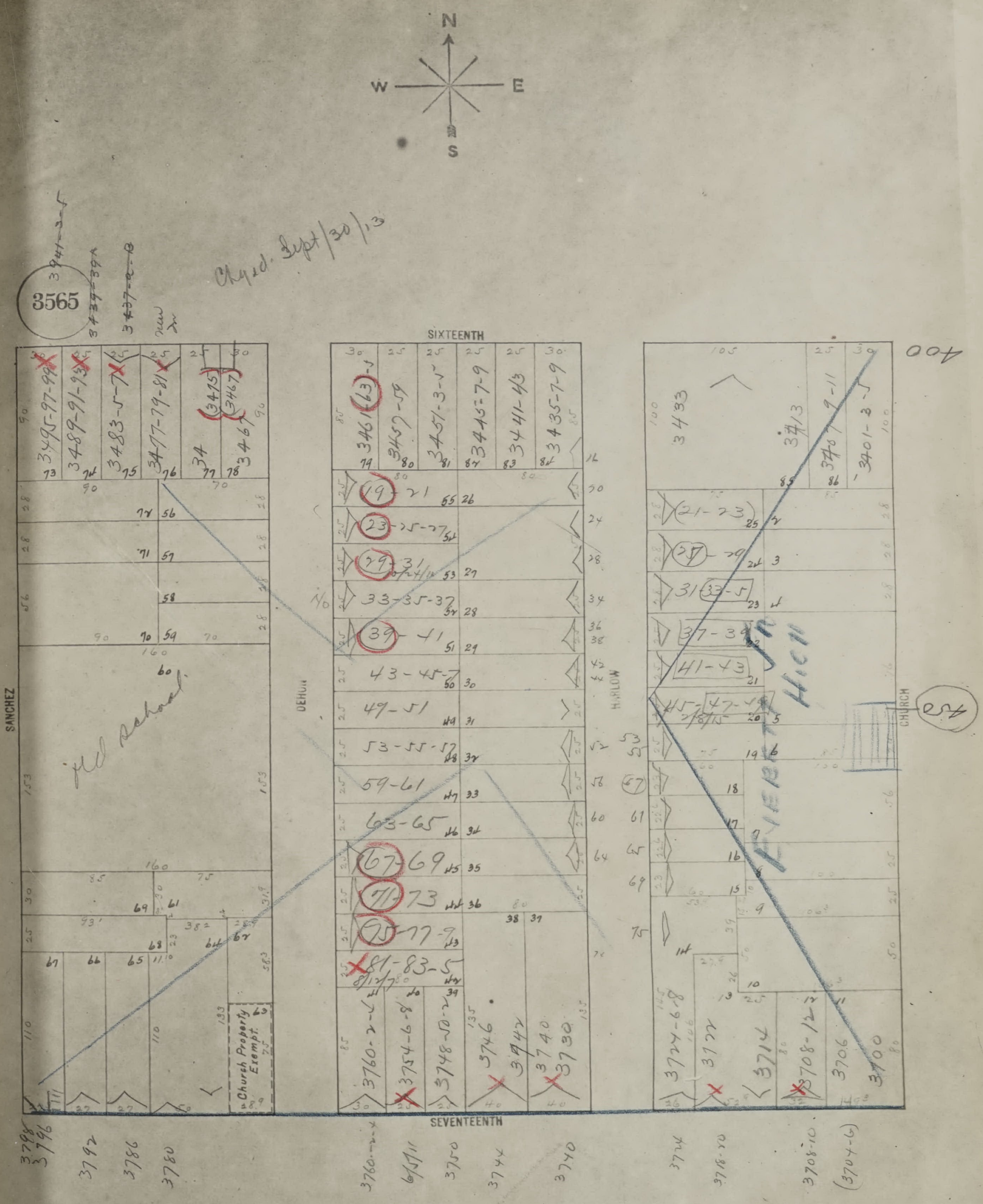
N
W
E
S
3565
SIXTEENTH
SANCHEZ
DEHON
HARLOW
CHURCH
SEVENTEENTH
Church Property Exempt
Hi School
EVERETT JR HIGH
400
54

Chg'd. Sept/30/13

Ev Block map

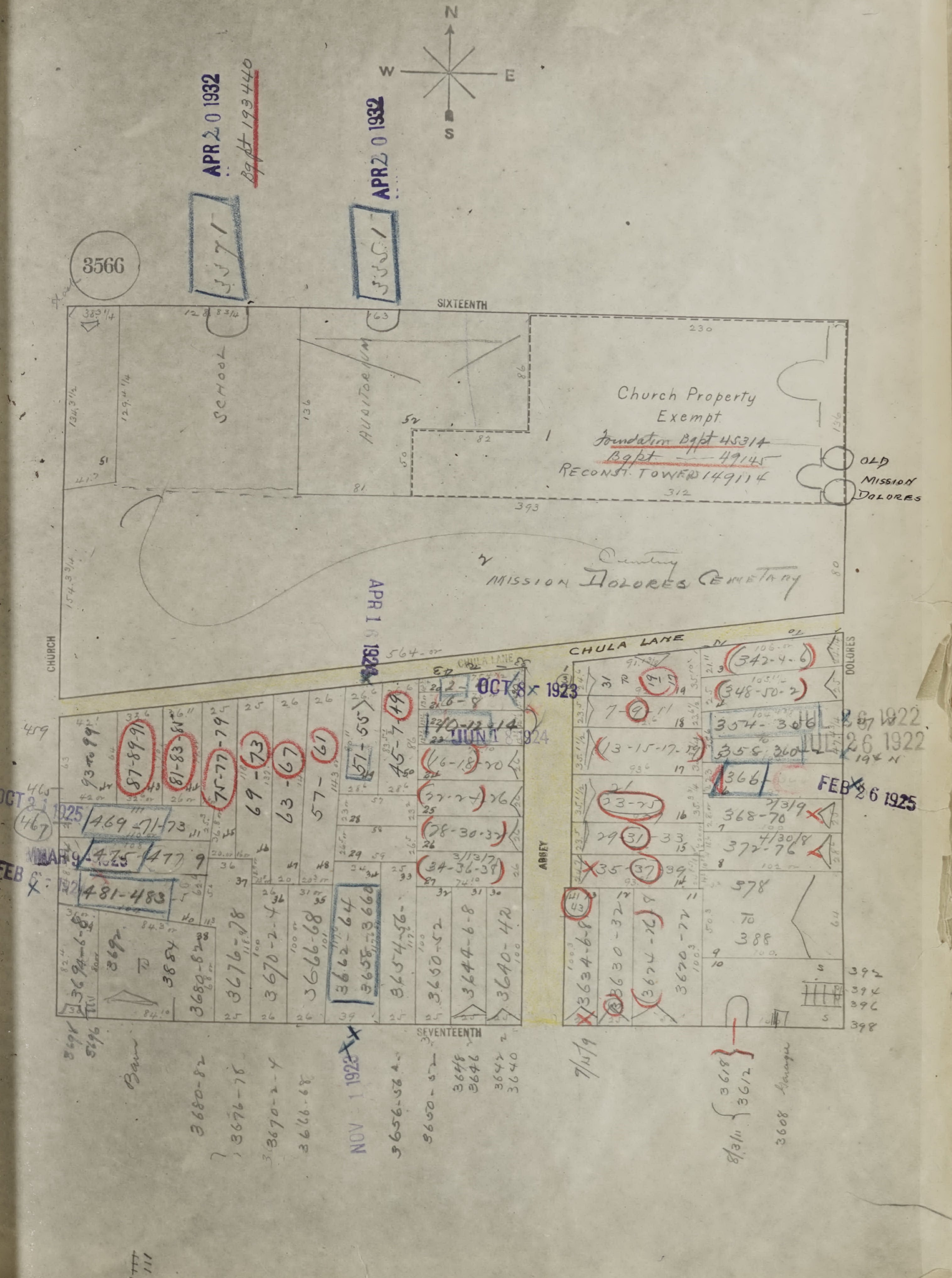
N
W
E
S
3566
APR 20 1932
Bgpt 193440
APR 20 1932
3371
3361
SIXTEENTH
SCHOOL
AUDITORIUM
Church Property
Exempt
Foundation Bgpt 45314
Bgpt 49145
RECONST. TOWER 149114
OLD
MISSION
DOLORES
MISSION DOLORES Cemetery
CHULA LANE
CHURCH
DOLORES
ABBEY
SEVENTEENTH
APR 1 1932
OCT 8 1923
JUN 1924
JUL 26 1922
JUL 26 1922
FEB 26 1925
OCT 2 1925
MAR 1925
FEB 1925
NOV 1 1922
87-89-91
81-83-85
75-77-79
69-73
63-67
57-61
51-55
45-7-49
342-4-6
348-50-2
354-306
356-360
366
368-70
372-76
378
TO
388
469-471-73
475-477
481-483
13-15-17-19
23-25
29-31-33
35-37
22-24-26
28-30-32
34-36-38
3694-6
3692
3686
3680-82
3676-78
3670-2-4
3666-68
3662-64
3656-3660
3654-56-58
3650-52
3644-6-8
3640-42
3634-6-8
3630-32
3624-26-28
3620-22
392
394
396
398
3680-82
3676-78
3670-2-4
3666-68
3656-58 A
3650-52
3648
3646
3642
3640
3618
3612
3608

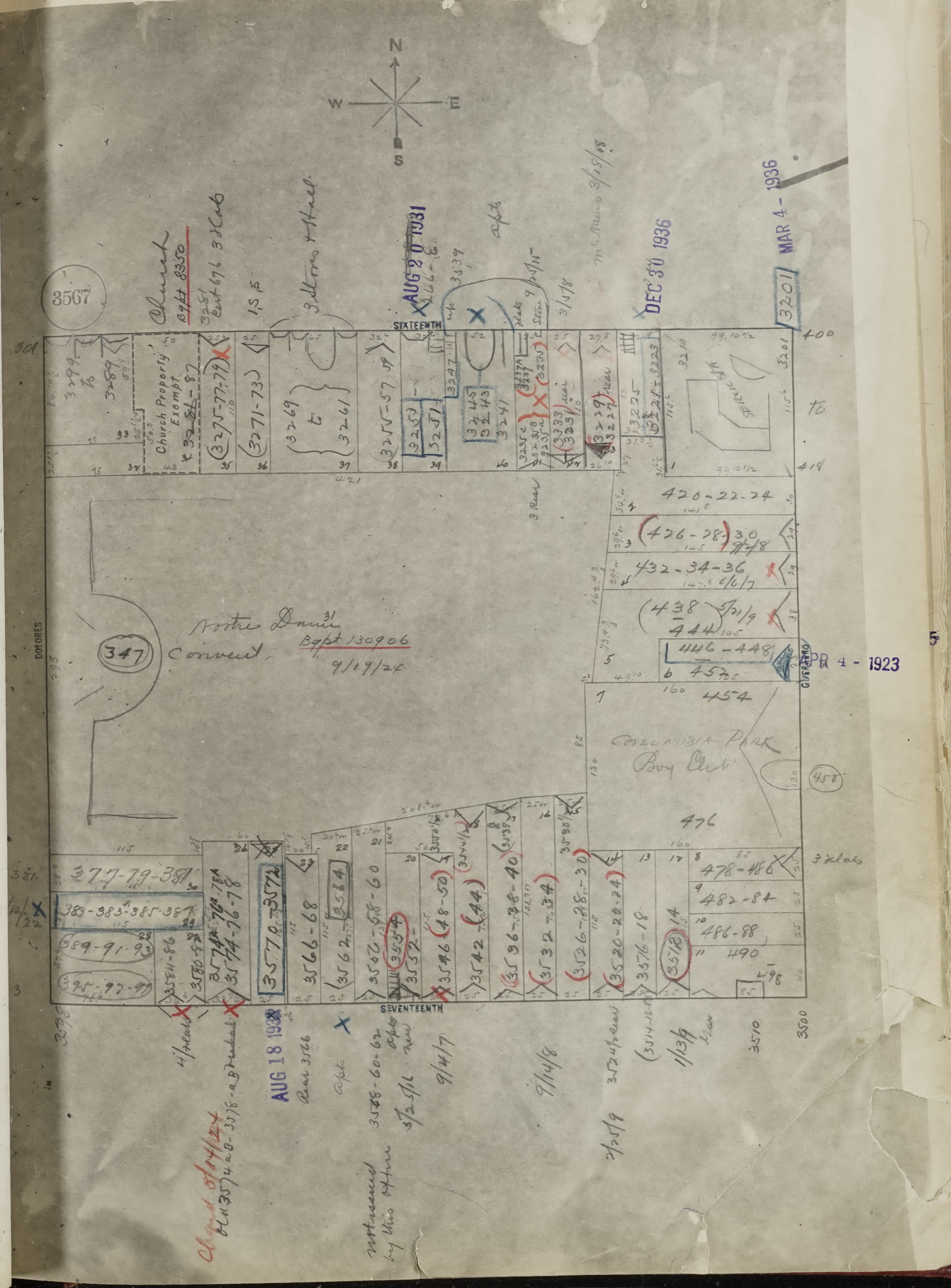
N
W
E
S
3567
SIXTEENTH
SEVENTEENTH
DOLORES
GUERRERO
Church
Bgpt 8350
Church Property Exempt
Notre Dame
347
Convent
Bgpt 130906
9/19/24
AUG 20 1931
DEC 30 1936
MAR 4 - 1936
APR 4 - 1923
AUG 18 1938
3201
400
418
420-22-24
426-28-30
432-34-36
438
444
446-448
454
Columbia Park Boy Club
458
476
478-480
482-84
486-88
490
498
3500
3510
3516-18
3520-22-24
3526-28-30
3532-34
3536-38-40
3542-44
3546-48-50
3552
3554
3556-58-60
3562
3564
3566-68
3570-3572
3574-76-78
377-79-381
383-383½-385-387
389-91-93
395-97-99
3299
3289
3271-73
3275-77-79
3255-57
3251
3253
3241
3243
3245
3247
3261
3269
3235
3229
3227
3223
3221
3210
3 Flats
apt
Rear 3556
1/13/9
9/14/8
9/4/7
7/25/9
3/2/16
4 flats
Chest 3/14/24

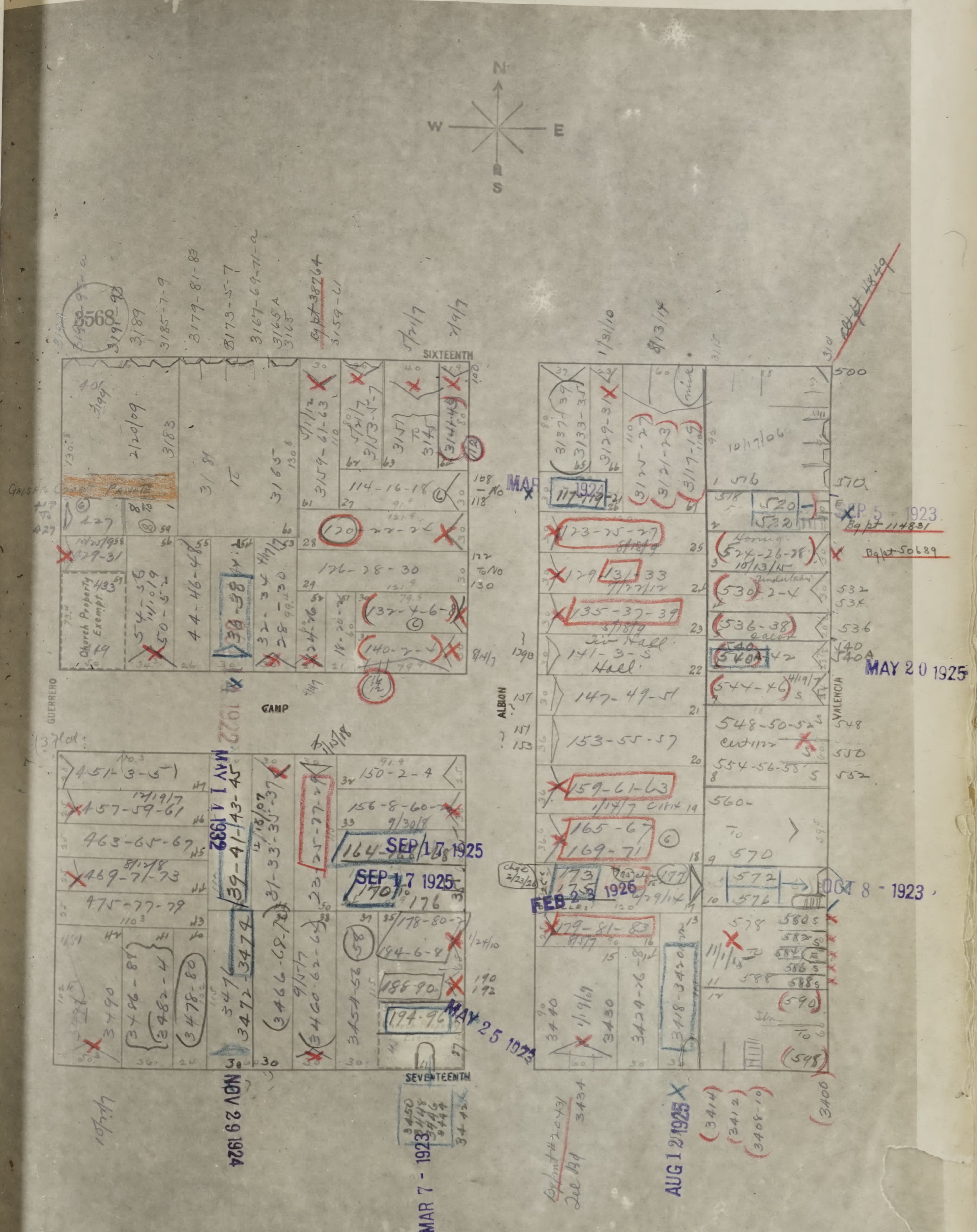
N
W
E
S
3568
SIXTEENTH
SEVENTEENTH
GUERRERO
CAMP
ALBION
VALENCIA
Church Property Exempt
Hall
MAY 1 1 1922
NOV 29 1924
SEP 17 1925
SEP 17 1925
MAR 7 - 1923
MAY 25 1925
FEB 23 1926
AUG 12 1925
SEP 5 - 1923
MAY 20 1925
OCT 8 - 1923
MAR 1924

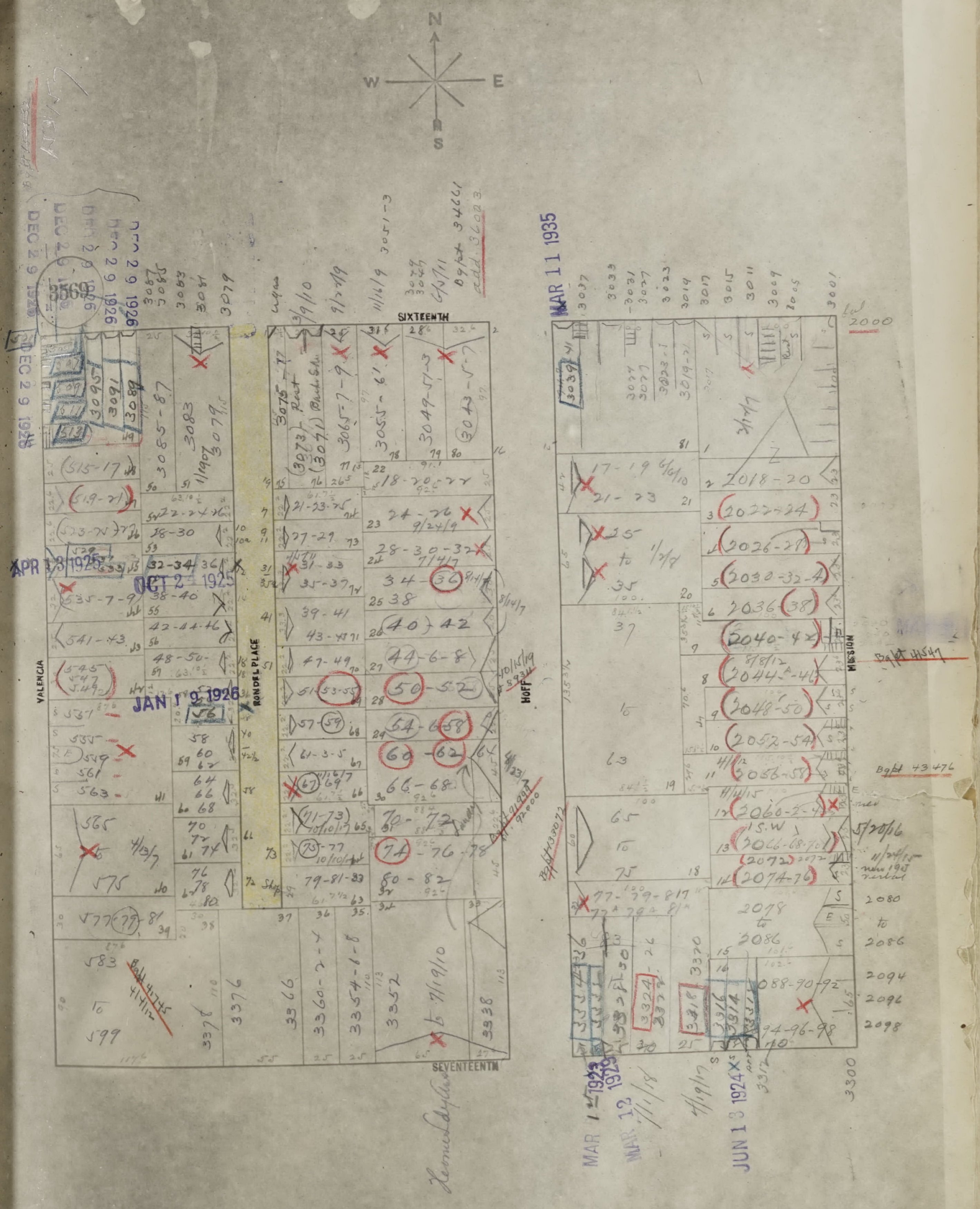
N
S
E
W
SIXTEENTH
SEVENTEENTH
VALENCIA
MISSION
RONDEL PLACE
HOFF
3569
DEC 29 1926
APR 13 1926
OCT 2 1925
JAN 19 1926
MAR 11 1935
MAR 12 1923
JUN 13 1924
3300
2000
2080
2086
2094
2096
2098

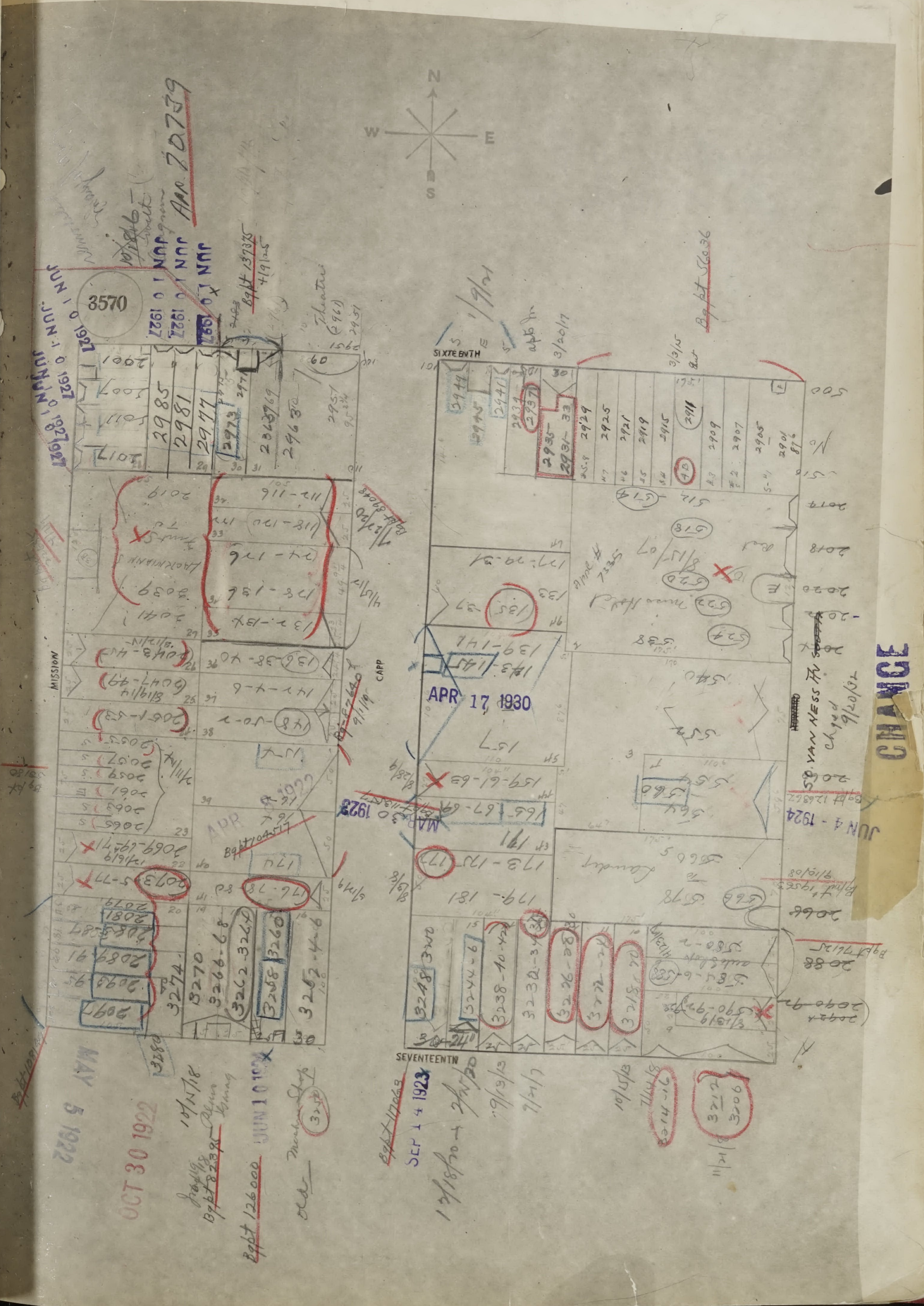
N
W
E
S
3570
SIXTEENTH
SEVENTEENTH
MISSION
CAPP
APR 17 1930
MAY 5 1922
OCT 30 1922
MAR 30 1923
SEP 14 1923
JUN 10 1927
JUN 4 1924
S. VAN NESS AV.
Chg'd 9/20/32
CHANGE

SAN FRANCISCO
DBI
DEPARTMENT OF
BUILDING INSPECTION
OFFICIAL COPY

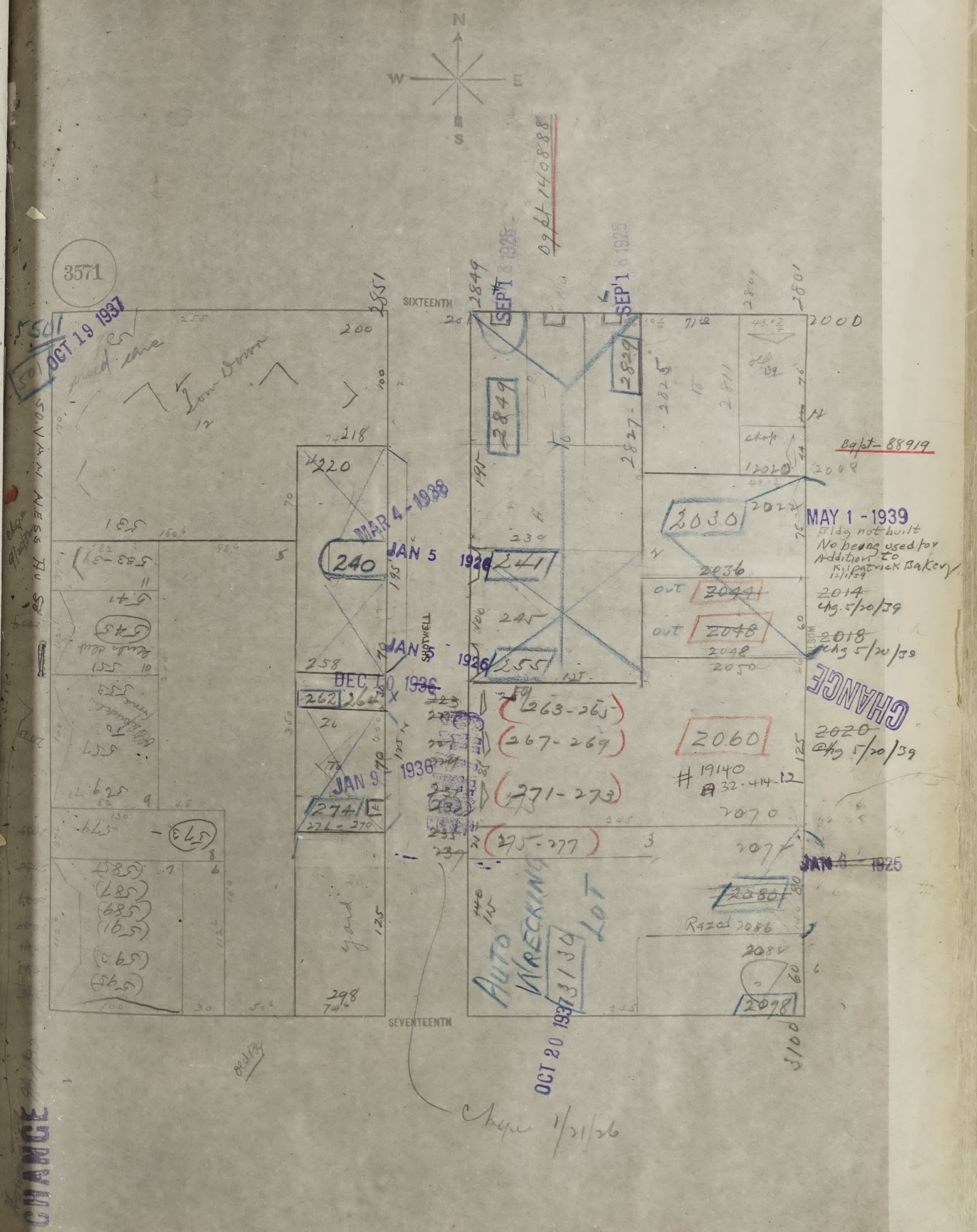
N
W
E
S
3571
SIXTEENTH
SEVENTEENTH
SOUTH VAN NESS AV
SHOTWELL
2851
2849
2801
2000
3100
OCT 19 1937
501
Torn Down
MAR 4 - 1938
240
JAN 5 1926
241
255
DEC 10 1936
262
264
JAN 9 1936
274
SEP 1 8 1928
2849
2829
2827
2825
2811
2030
2036
2044
2048
2050
2060
2070
2074
2080
2086
2098
# 19140
(263-265)
(267-269)
(271-273)
(275-277)
AUTO WRECKING LOT
3134
OCT 20 1937
MAY 1 - 1939
Bldg not built
No being used for
Addition to
Kilpatrick Bakery
2014 chg 5/20/39
2018 chg 5/20/39
2020 chg 5/20/39
Bapt - 88919
out
Razed
JAN 8 - 1925
CHANGE
CHANGE
Change 1/21/26
yard
shop
out

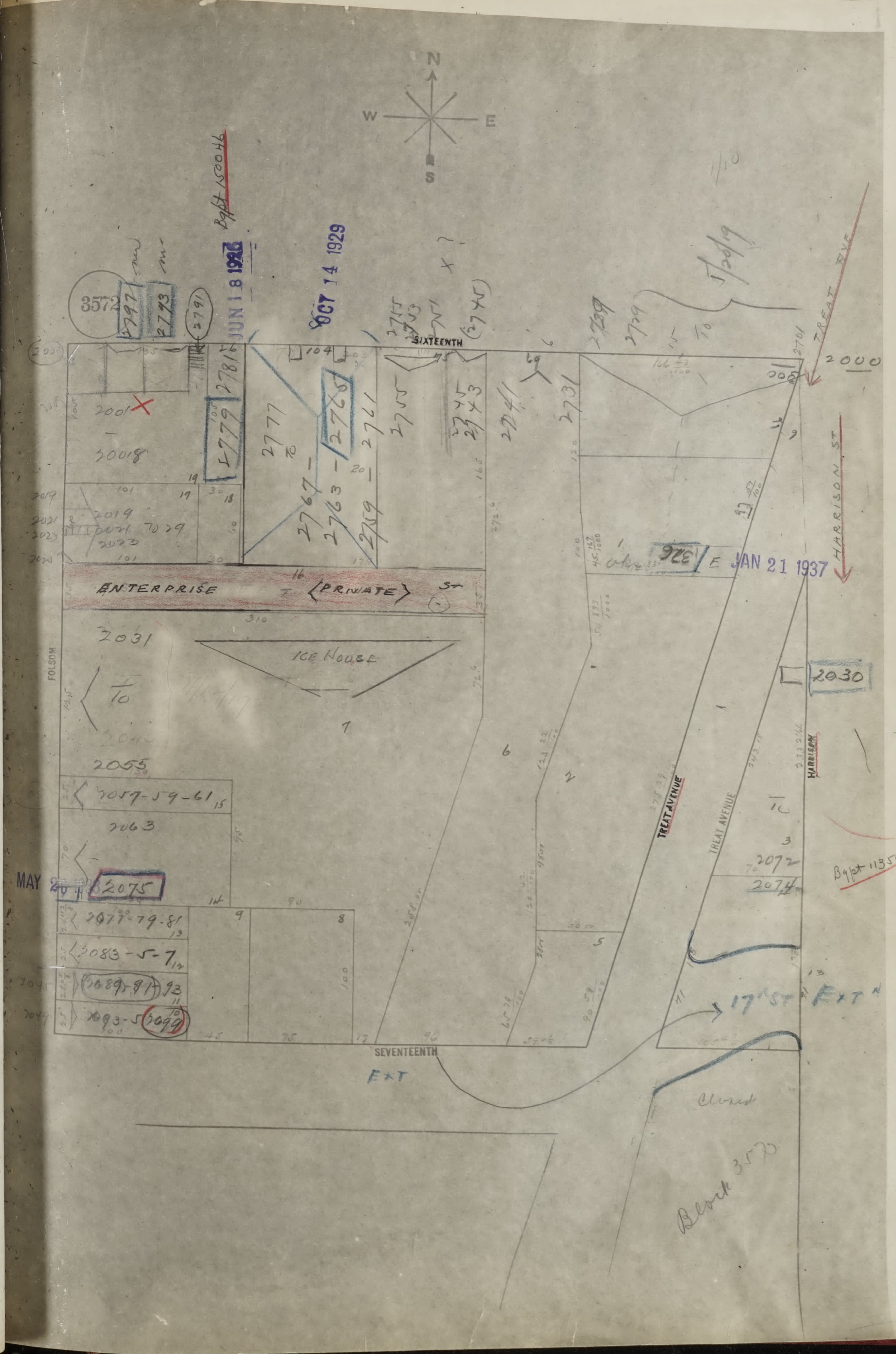
N
W
E
S
3572
2797
2793
2791
Bapt 150046
JUN 18 1936
OCT 14 1929
SIXTEENTH
2001
2019
2031
2781
2779
2777 to 2767
2763
2765
2761
2759
2755
2745
2743
2741
2731
2709
2029
2000
3 2/19
TREAT AVE
HARRISON ST
ENTERPRISE (PRIVATE) ST
JAN 21 1937
326
ICE HOUSE
FOLSOM
2030
2055
2057-59-61
2063
MAY 20
2075
2077-79-81
2083-5-7
2089-91
2093-5
2099
TREAT AVENUE
HARRISON
2072
2074
Bplt 119563
17th ST EXT
SEVENTEENTH
EXT
Closed
Block 3570

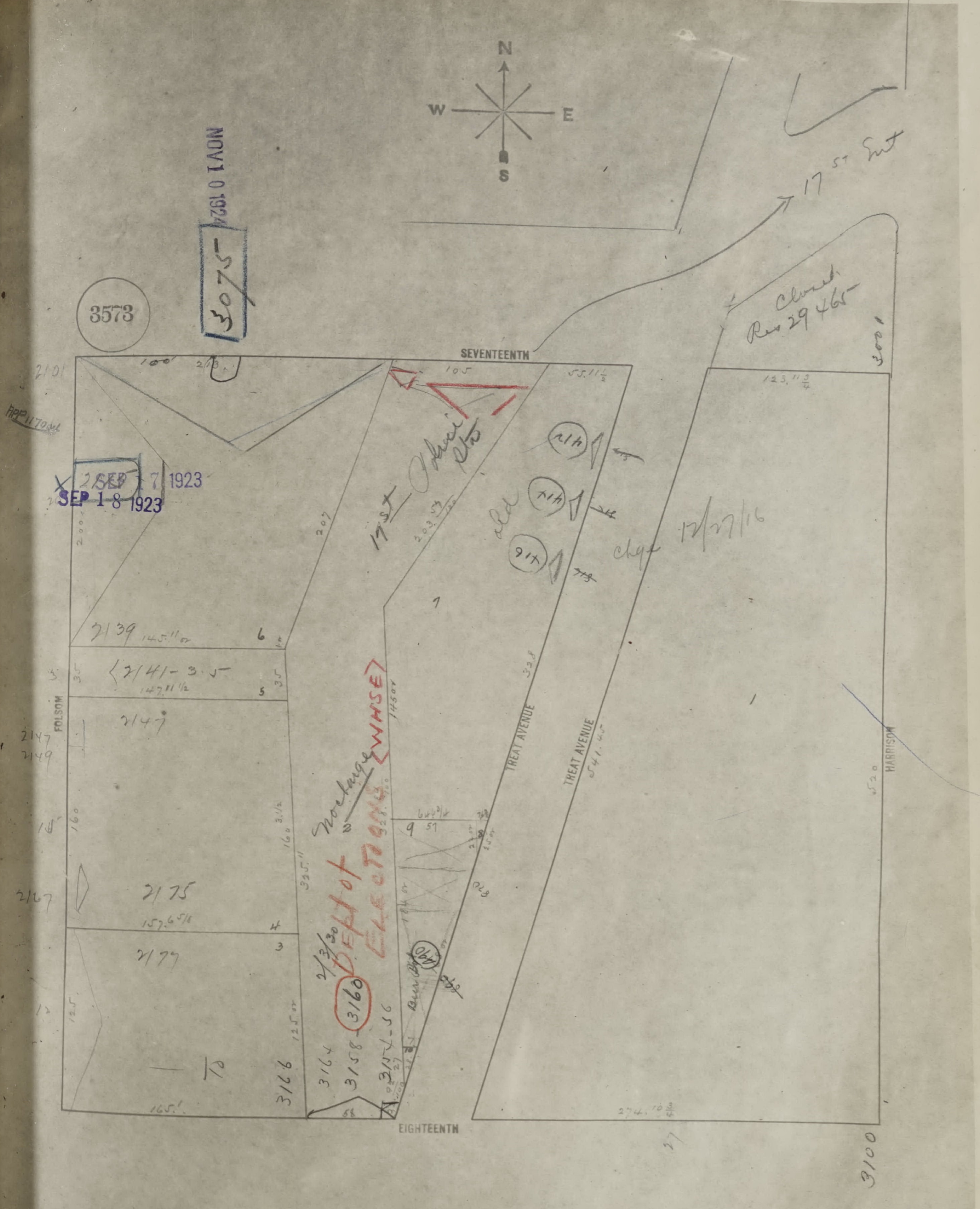
N
W
E
S
3573
3075
NOV 1 0 1924
SEVENTEENTH
17st St
Closed Res 29465
3001
2101
100'
213
105
55.11½
123.11¾
APP 1170 del
2 SEP 17 1923
SEP 18 1923
200
207
17st Plumi Etc
203.53
old
2139
145.11
6
2141-3.5
147.11½
5
35
3
FOLSOM
2147
2149
16
160
3.½
325.11
Nochange
WHSE
DEPT of ELECTIONS
145
7
chgd 12/7/16
328
TREAT AVENUE
TREAT AVENUE
541.45
HARRISON
520
2127
2175
157.6½
4
3
2177
125
3166
3164
3158
3160
2/3/30
3154-56
Burn Bldg
644¾
9
51
184
328
58
165'
EIGHTEENTH
274.10¾
3100

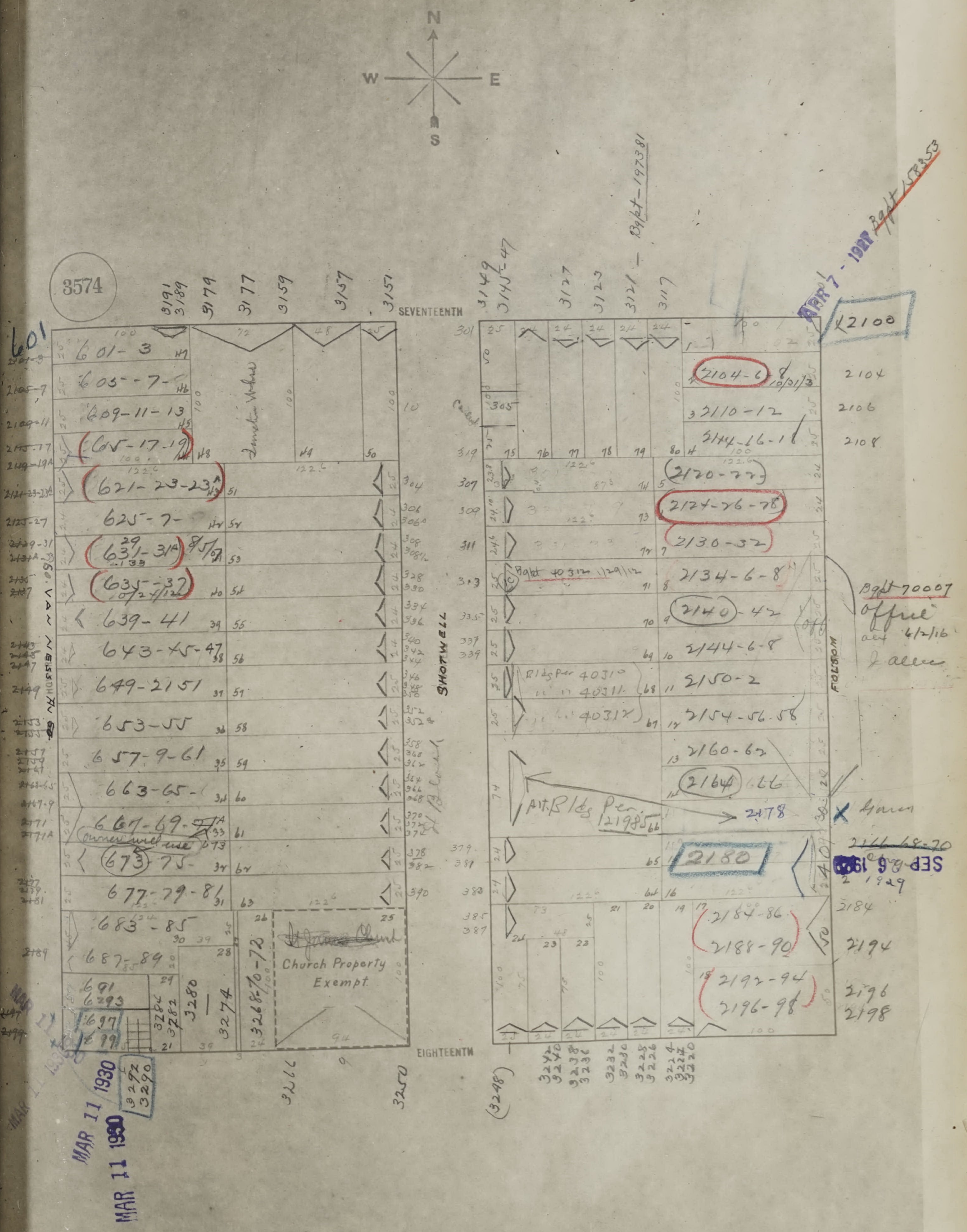
N
W
E
S
3574
SEVENTEENTH
EIGHTEENTH
SHOTWELL
FOLSOM
SO. VAN NESS AV.
601
601-3
605-7
609-11-13
615-17-19
621-23-23A
625-7
631-31A
635-37
639-41
643-45-47
649-2151
653-55
657-9-61
663-65
667-69
673-75
677-79-81
683-85
687-89
691
693
697
99
Church Property
Exempt
2100
2104
2106
2108
2104-6
2110-12
2114-16-18
2120-22
2124-26-28
2130-32
2134-6-8
2140-42
2144-6-8
2150-2
2154-56-58
2160-62
2164-66
2178
Alt. Bldg Per. 21985
2180
2184
2184-86
2188-90
2192-94
2196-98
2194
2196
2198
Bg/t 70007
Bg/t 197381
Bg/t 40314
Bldg Per 40310
40311
40312
3191
3189
3179
3177
3159
3157
3151
3149
3145-47
3127
3123
3121
3117
3280
3274
3268-70-72
3266
3250
3248
3292
3290
MAR 11 1930
SEP 26 1929
APR 7 1932

SAN FRANCISCO DEPARTMENT OF BUILDING INSPECTION
OFFICIAL COPY

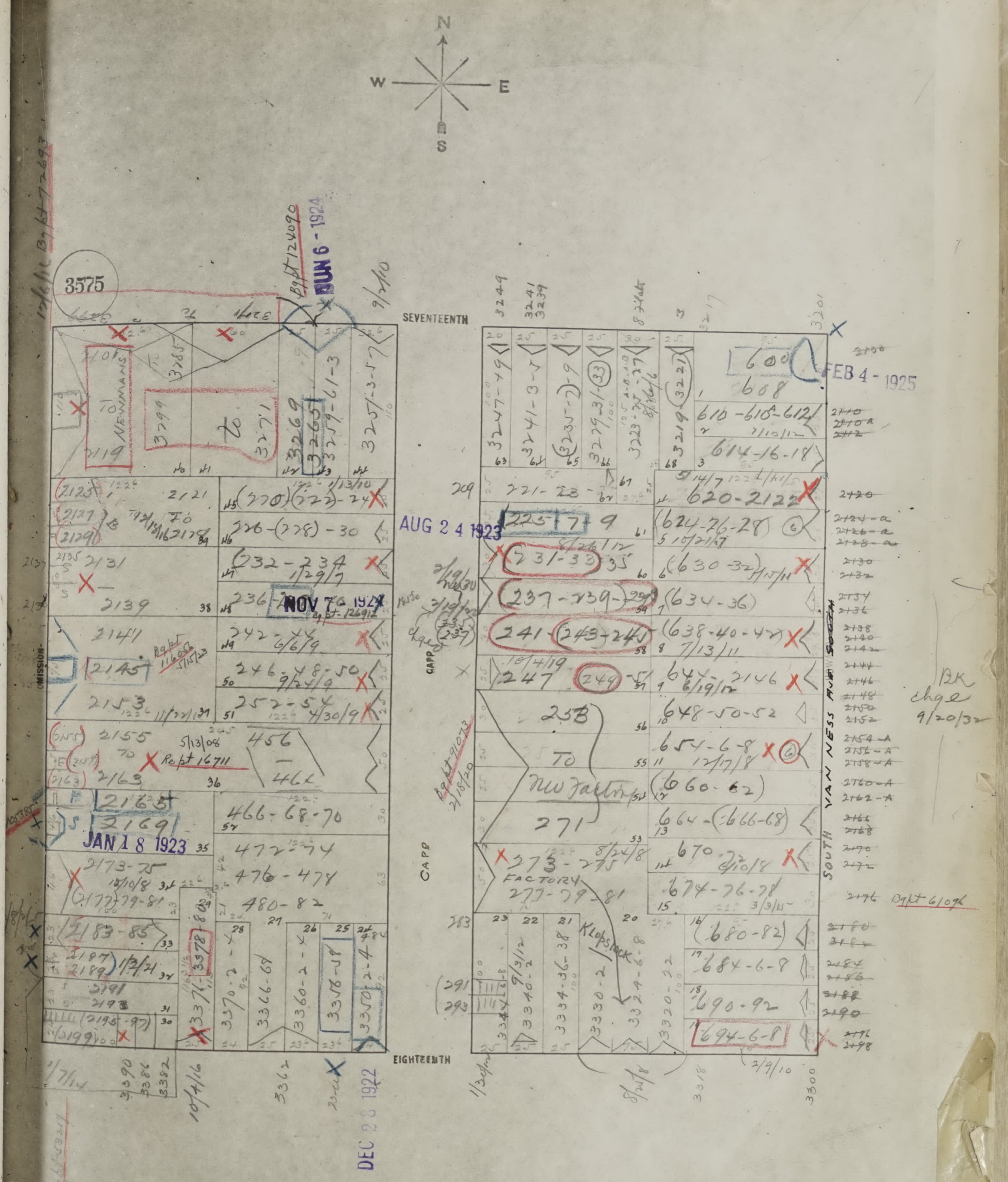
N
W
E
S
3575
SEVENTEENTH
EIGHTEENTH
MISSION
CAPP
SOUTH VAN NESS AVE
JUN 6 - 1924
AUG 2 4 1923
NOV 7 - 1924
JAN 1 8 1923
FEB 4 - 1925
DEC 2 8 1922
FACTORY
Bk chge 9/20/32

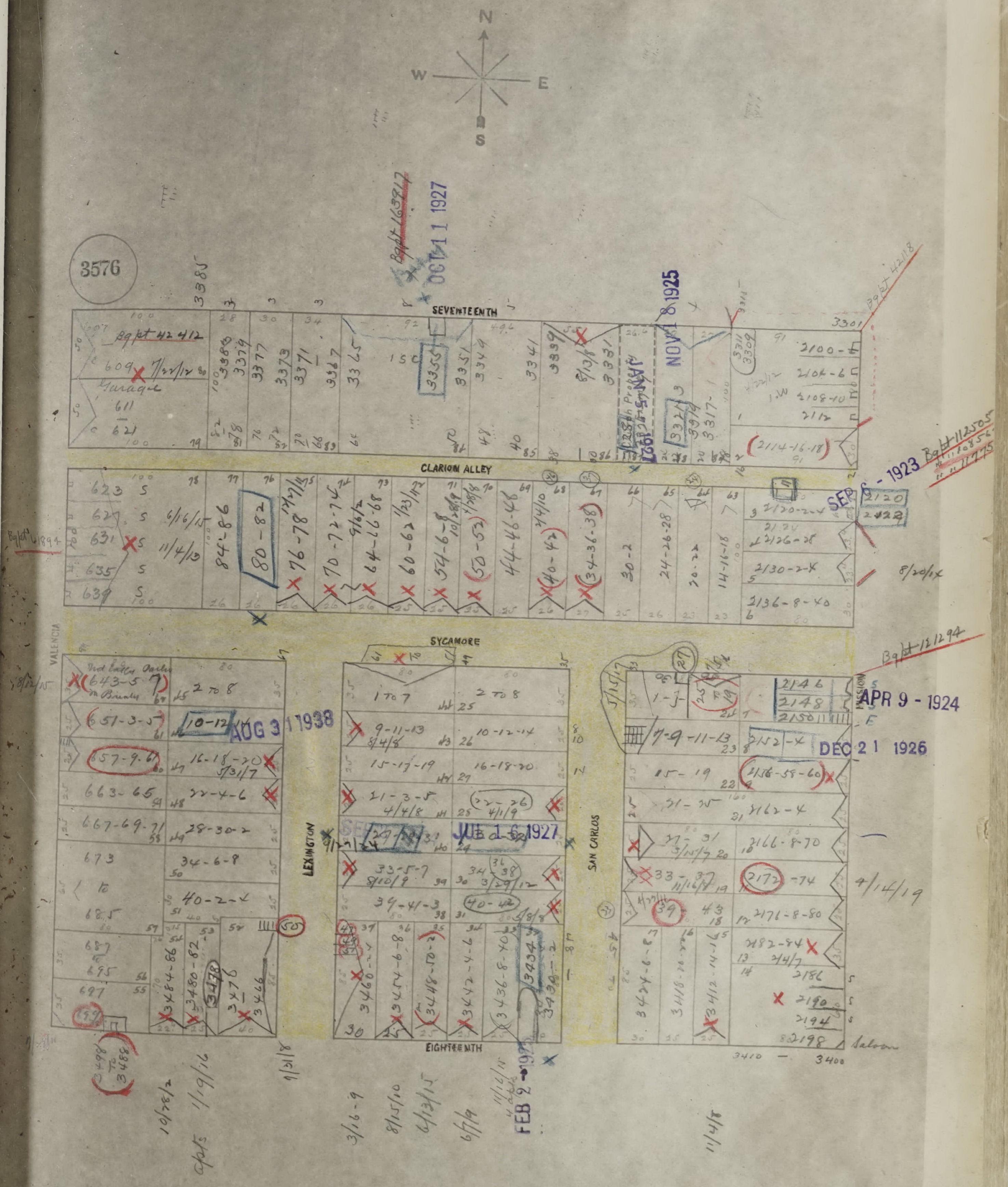
N
S
E
W
3576
SEVENTEENTH
CLARION ALLEY
SYCAMORE
EIGHTEENTH
VALENCIA
LEXINGTON
SAN CARLOS
MISSION
Garage
OCT 11 1927
NOV 18 1925
SEP 5 - 1923
APR 9 - 1924
DEC 21 1926
AUG 31 1938
JUL 16 1927
FEB 2 1927
Saloon

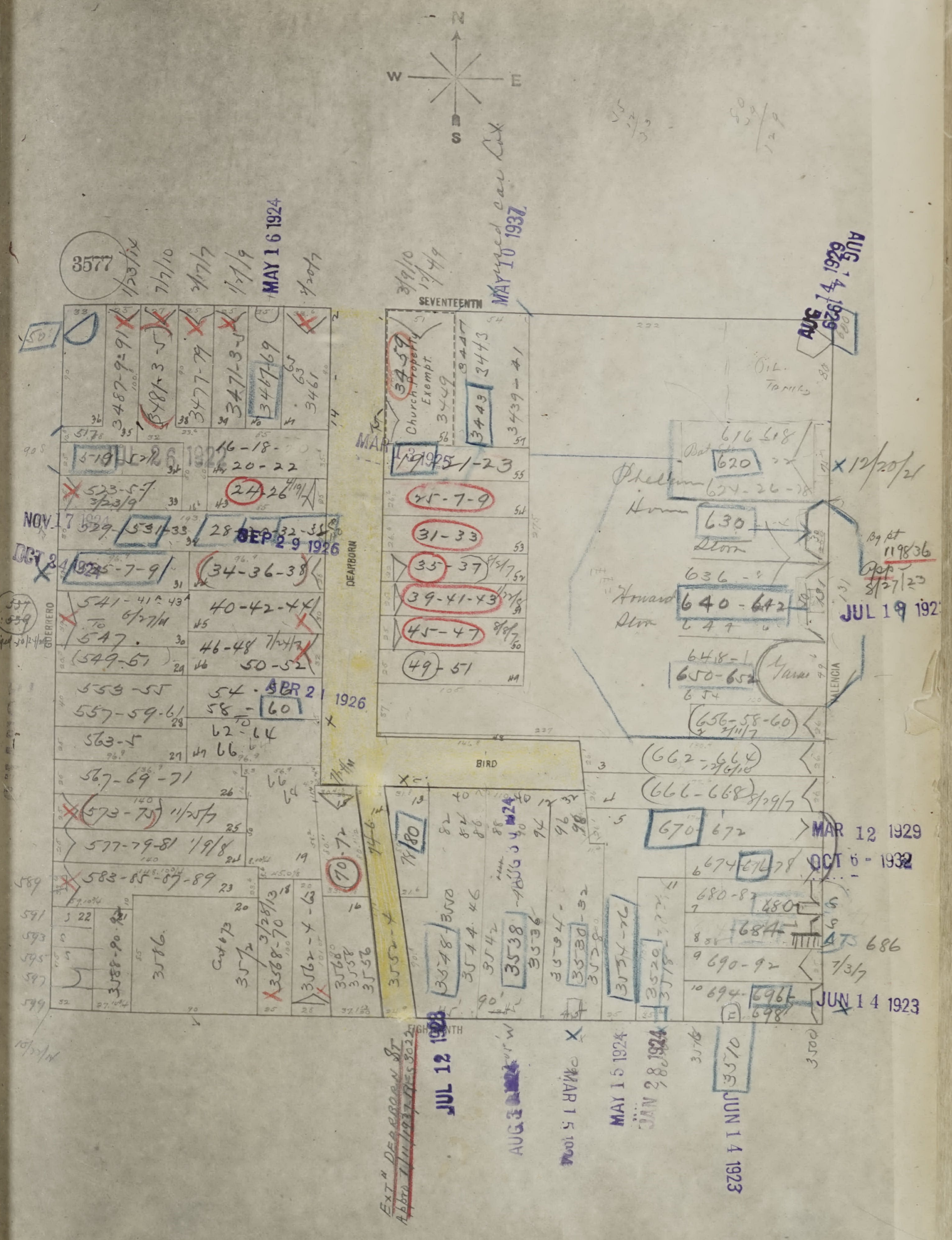
N
W
E
S
3577
SEVENTEENTH
DEARBORN
BIRD
EIGHTEENTH
VALENCIA
GUERRERO
Church Property Exempt
MAY 1 6 1924
SEP 2 9 1926
APR 2 1 1926
NOV 1 7
AUG 1 4 1929
JUL 1 9 1923
MAR 12 1929
OCT 6 - 1932
JUN 1 4 1923
JUL 12 1923
MAR 1 5 1924
JUN 28 1924
JUN 1 4 1923
Ext. "Dearborn St."
Married car Lot
MAY 10 1937
Phelan Home
Howard Store

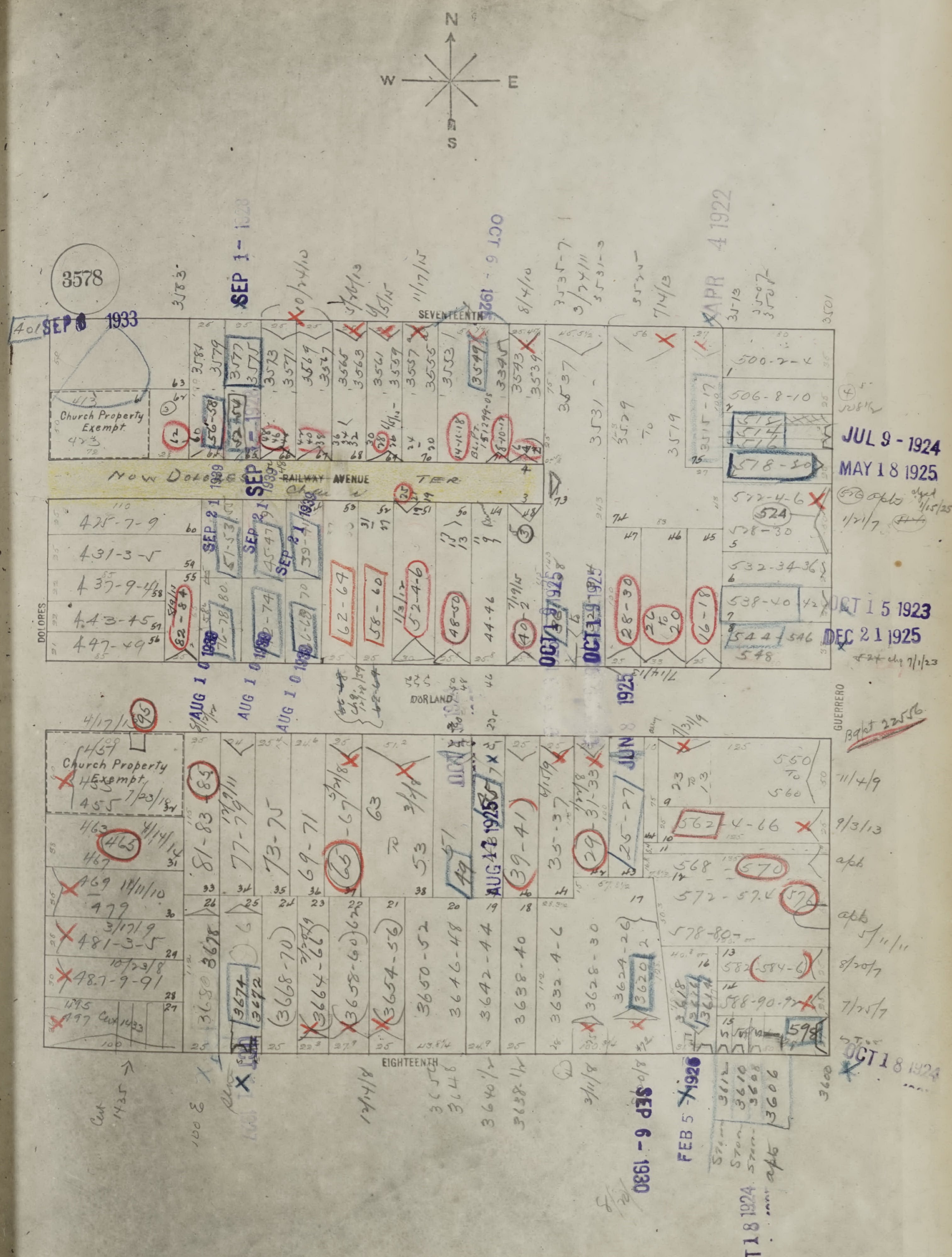
N
W
E
S
3578
SEVENTEENTH
DOLORES
RAILWAY AVENUE
Now Dolores Ter
DORLAND
EIGHTEENTH
GUERRERO
Church Property Exempt
Church Property Exempt
SEP 6 1933
SEP 1 1933
OCT 9 1931
APR 4 1922
SEP 21 1939
AUG 10 1938
JUL 9 1924
MAY 18 1925
OCT 15 1923
DEC 21 1925
OCT 18 1924
FEB 5 1926
SEP 9 1930
JUN 8 1925
AUG 12 1925
OCT 18 1924

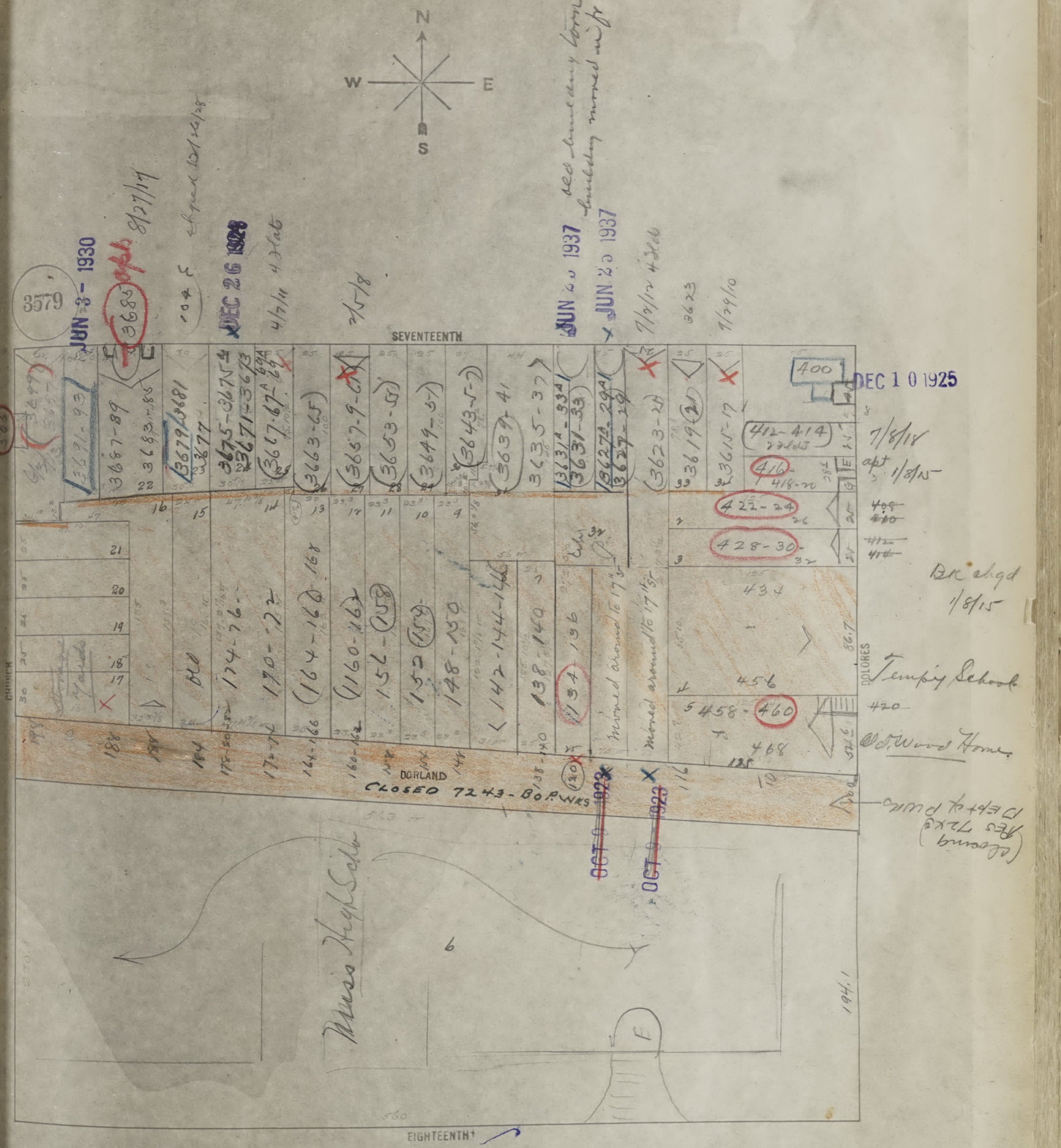
N
W
E
S
3579
JUN 3 - 1930
8/27/17
chged 12/26/28
DEC 26 1928
4/7/11 4 flats
7/5/18
JUN 25 1937
JUN 25 1937
see building torn down
building moved in fr Dorland St
7/2/12 4 flats
3623
9/29/10
SEVENTEENTH
3691-93
3687-89
3683-85
3679-3681
3677
3675-3675A
3671-3673
3667-67A
3663-65
3657-9-61
3653-55
3649-51
3643-5-7
3639-41
3635-37
3631A-33A
3631-33
3627A-29A
3627-29
3623-25
3619-21
3615-17
400
DEC 10 1925
412-414
416
418-20
422-24
428-30
7/8/18
apt 1/8/15
Bk chgd 1/8/15
174-76
170-72
164-168
160-162
156-158
152-154
148-150
142-144-146
138-140
134-136
moved around to 17th St
434
456
458-460
468
420
Tempy School
Old Wood Home
CHURCH
DOLORES
DORLAND
CLOSED 7243 - BD P. WKS
(closing Res 7242 Depty Public)
OCT 9 1923
OCT 9 1923
Mission High Sch
EIGHTEENTH

SAN FRANCISCO DEPARTMENT OF BUILDING INSPECTION
OFFICIAL COPY

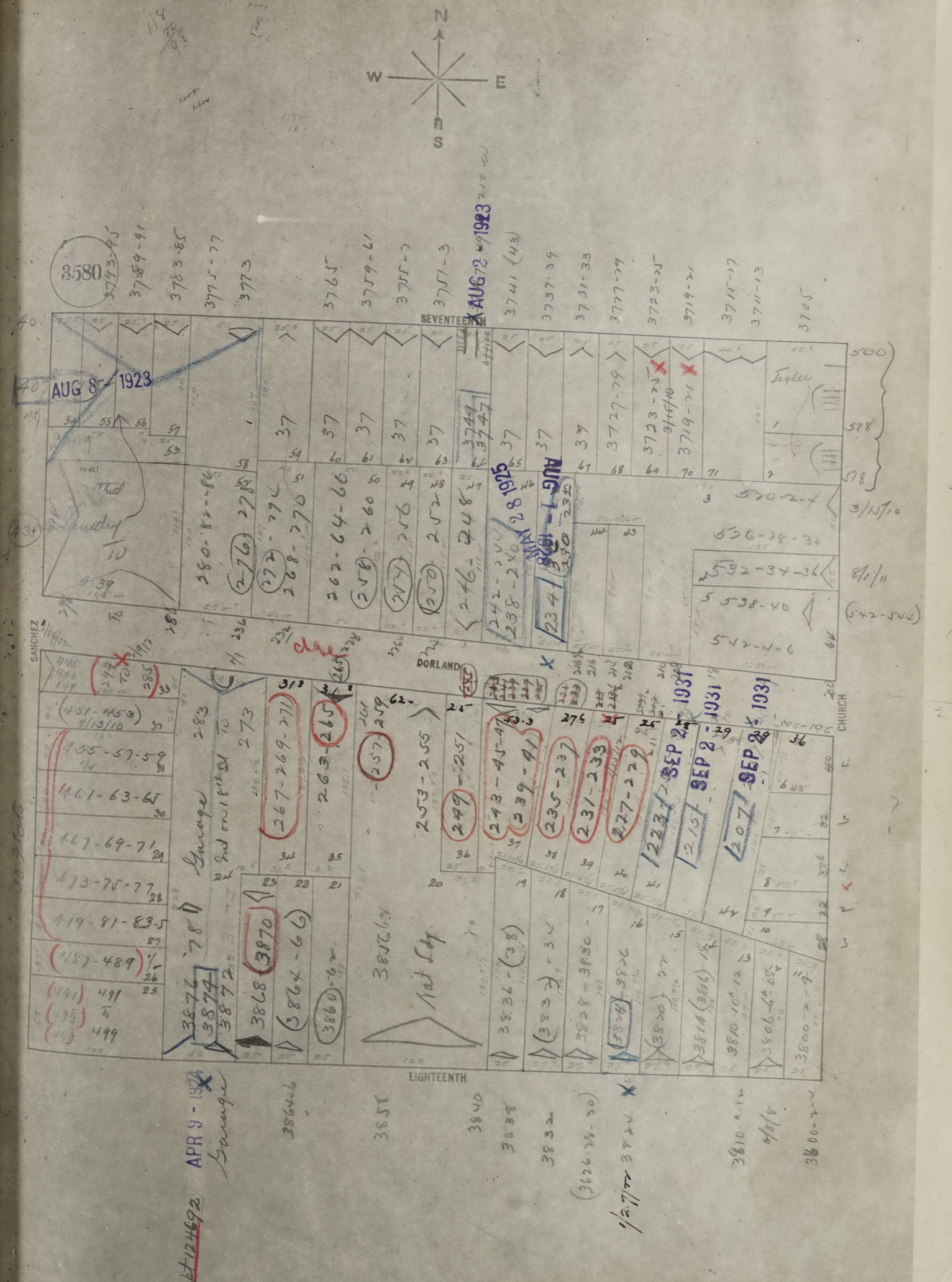
N
W
E
S
3580
SEVENTEENTH
DORLAND
EIGHTEENTH
SANCHEZ
CHURCH
AUG 8 - 1923
AUG 1 1923
MAY 28 1925
SEP 2 1931
APR 9 - 1932
Garage
Laundry
500
578
3/15/10
8/1/11

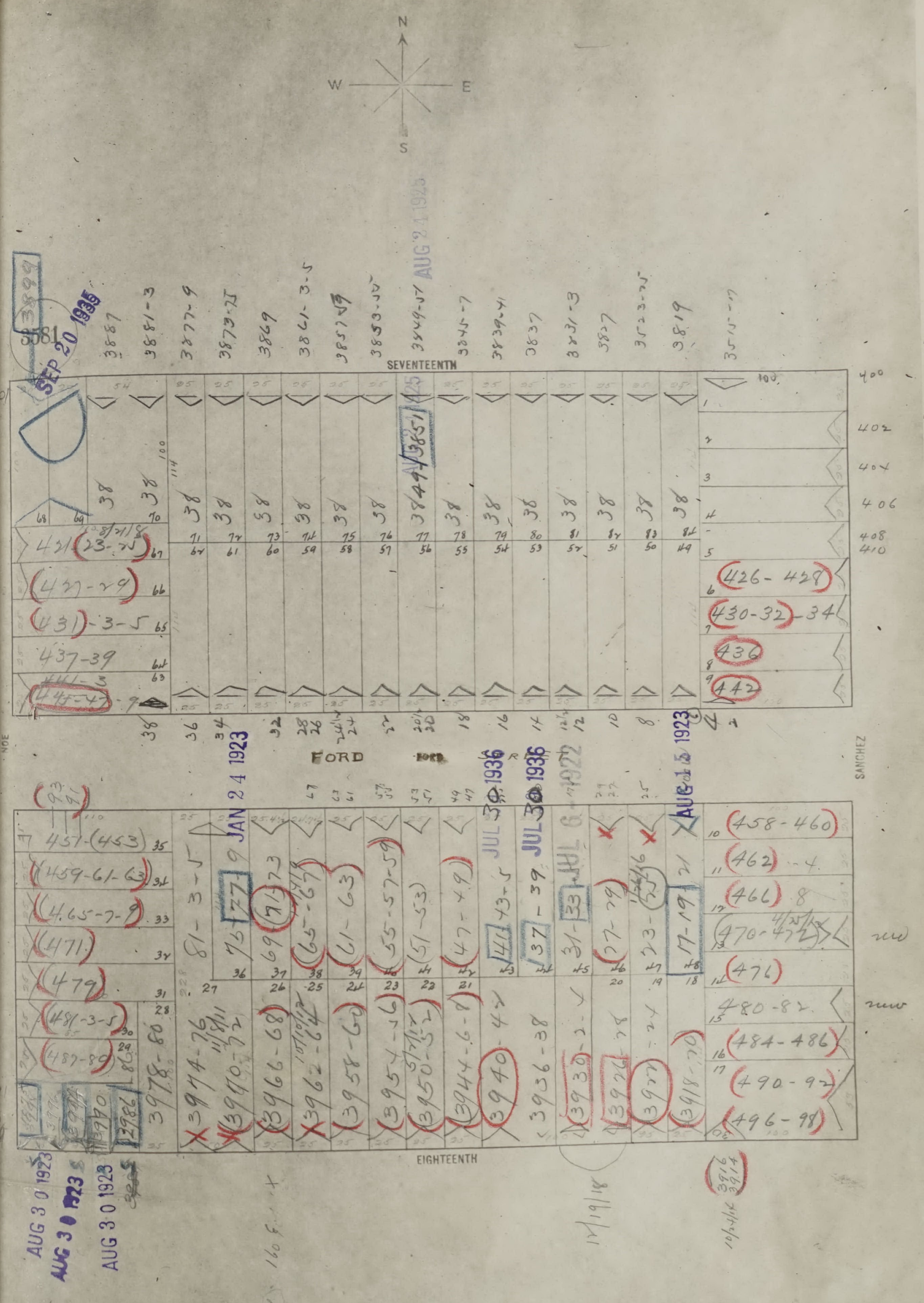
N
W
E
S
SEVENTEENTH
EIGHTEENTH
FORD
SANCHEZ
3581
3899
SEP 20 1935
AUG 2 1935
JAN 24 1923
JUL 30 1936
JUL 30 1936
JUL 6 1922
AUG 15 1923
AUG 30 1923
AUG 30 1923
AUG 30 1923
3887
3881-3
3877-9
3873-75
3869
3861-3-5
3857
3853-55
3849-51
3845-7
3839-41
3837
3831-3
3827
3823-25
3819
3815-17
421-23-25
427-29
431-3-5
437-39
441-3
457-453
459-61-63
465-7-9
471
479
481-3-5
487-89
426-428
430-32-34
436
442
458-460
462-4
466-8
470-472
476
480-82
484-486
490-92
496-98
3978-80
3974-76
3970-72
3966-68
3962-64
3958-60
3954-56
3950-52
3944-6-8
3940-42
3936-38
3930-32
3926-28
3922-24
3918-20
3916
3914

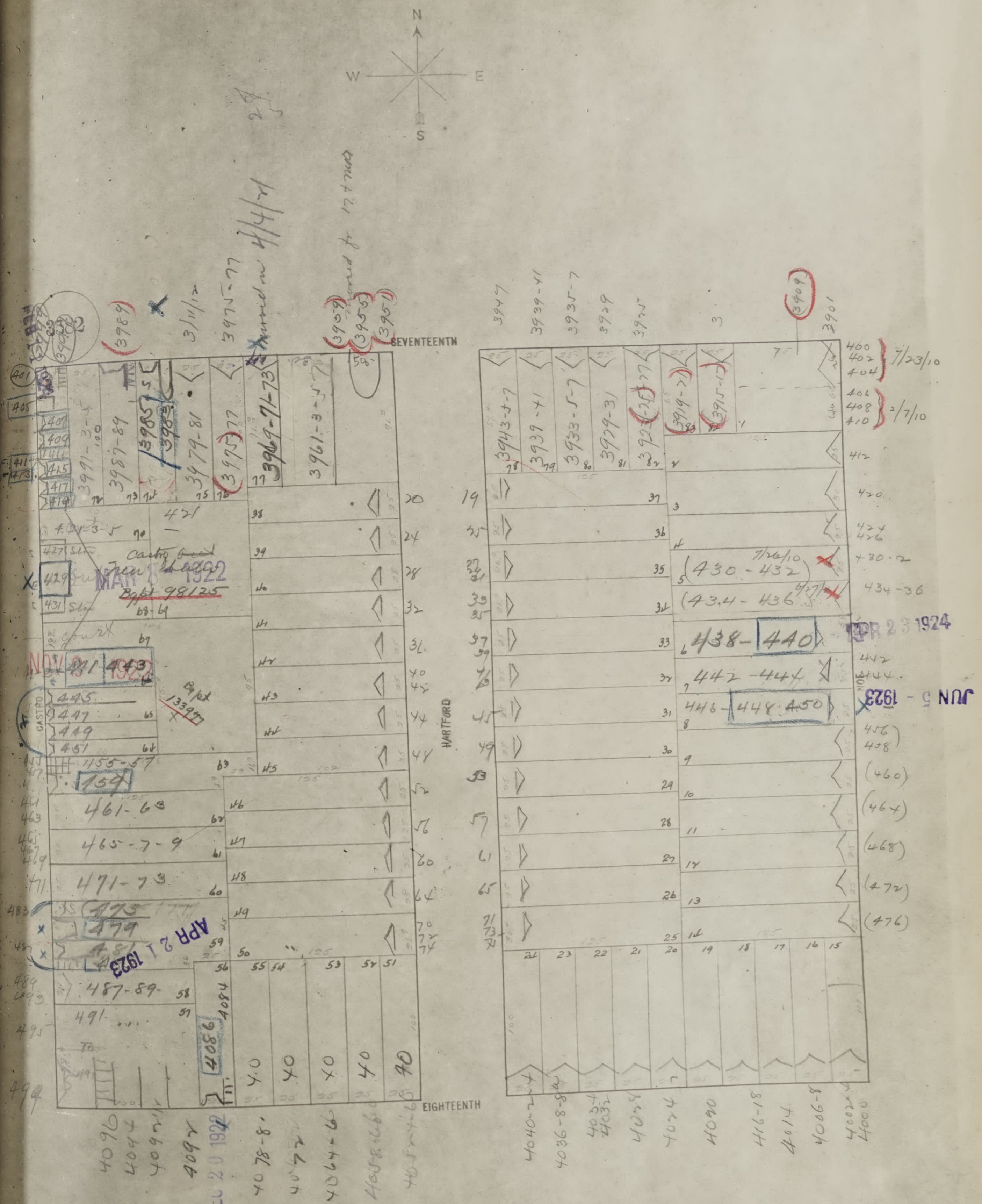
N
W
E
S
SEVENTEENTH
EIGHTEENTH
HARTFORD
CASTRO
MAR 1922
Bppt 98125
NOV 1922
APR 21 1923
DEC 20 1922
APR 23 1924
JUN 5 - 1923
400
402
404
7/23/10
406
408
410
2/7/10
412
420
424
426
430-432
434-436
438-440
442-444
446-448-450
456
458
(460)
(464)
(468)
(472)
(476)
421
445
447
449
451
455-57
459
461-63
465-7-9
471-73
475
479
487-89
491
3991-3-5
3987-89
3979-81
3977
3967-71-73
3961-3-5
3943-5-7
3939-41
3933-5-7
3929-31
3901
4096
4092
4090
4086
4084
4078-8
4072
4064-6
4040-2
4036-8
4032
4020
4016-18
4014
4006-8
4000

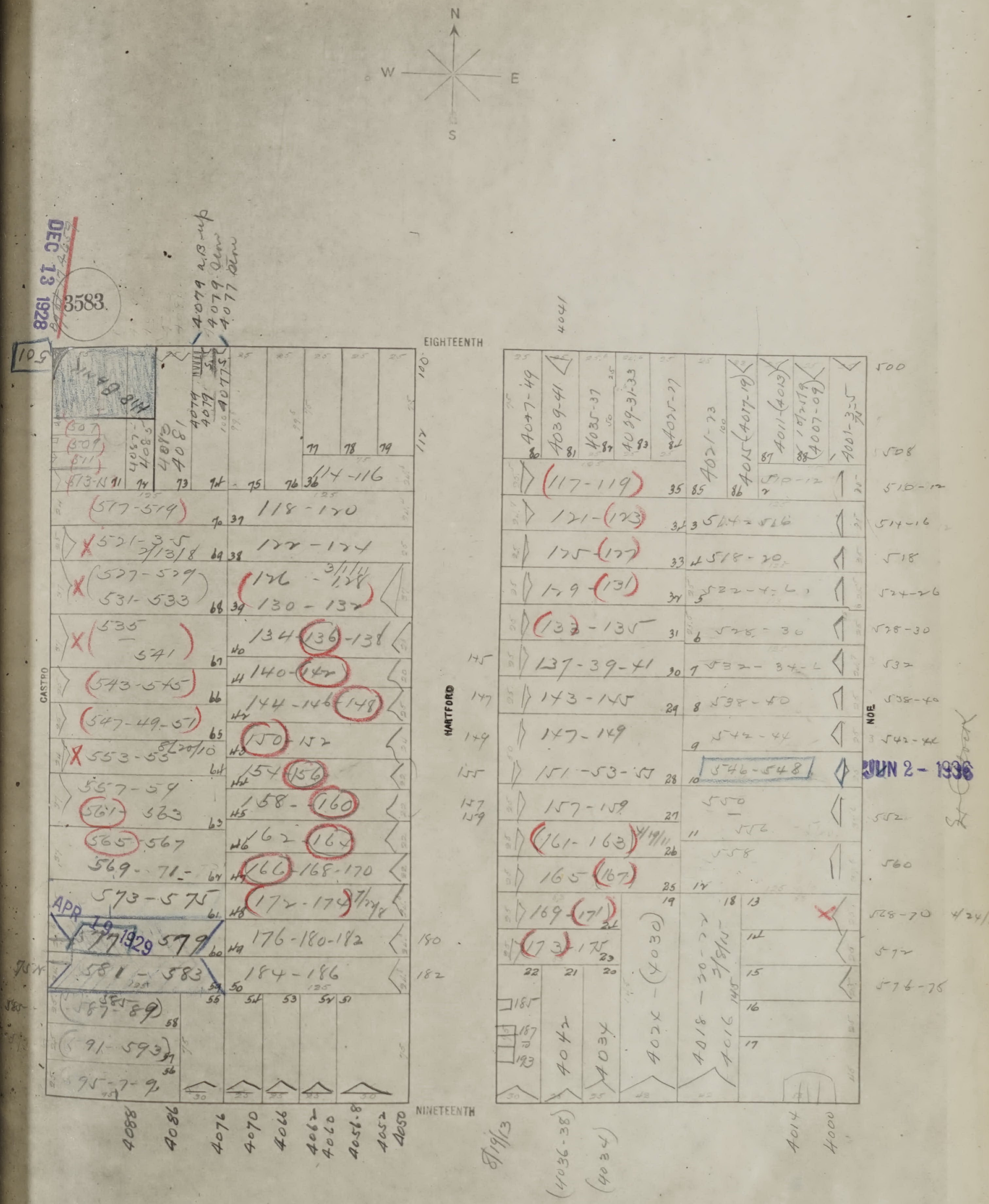
N
W
E
S
3583
DEC 13 1928
109
EIGHTEENTH
NINETEENTH
CASTRO
HARTFORD
NOE
APR 19 1929
JUN 2 - 1936
114-116
118-120
122-124
126-128
130-132
134-136-138
140-142
144-146-148
150-152
154-156
158-160
162-164
166-168-170
172-174
176-180-182
184-186
517-519
521-3-5
527-529
531-533
535-541
543-545
547-49-51
553-55
557-59
561-563
565-567
569-71
573-575
577-579
581-583
587-89
591-593
595-7-9
117-119
121-123
125-127
129-131
133-135
137-39-41
143-145
147-149
151-53-55
157-159
161-163
165-167
169-171
173-175
504-516
518-20
522-24
528-30
532-34
538-40
542-44
546-548
550
552
558
4047-49
4039-41
4035-37
4029-31-33
4025-27
4021-23
4015 (4017-19)
4011 (4013)
4007-09
4001-3-5
4079 2 B up
4079 Dw
4077 Dw
4041
4042
4034
402x - (4030)
4018-20-22
4016
4088
4086
4076
4070
4066
4062-4060
4056-8
4052
4050
4014
4000
(4036-38)
(4034)
500
508
510-12
514-16
518
524-26
528-30
532
538-40
542-44
552
560
528-70
572
576-78
145
147
149
155
157-159
180
182
185
187
193

SAN FRANCISCO DEPARTMENT OF BUILDING INSPECTION
OFFICIAL COPY

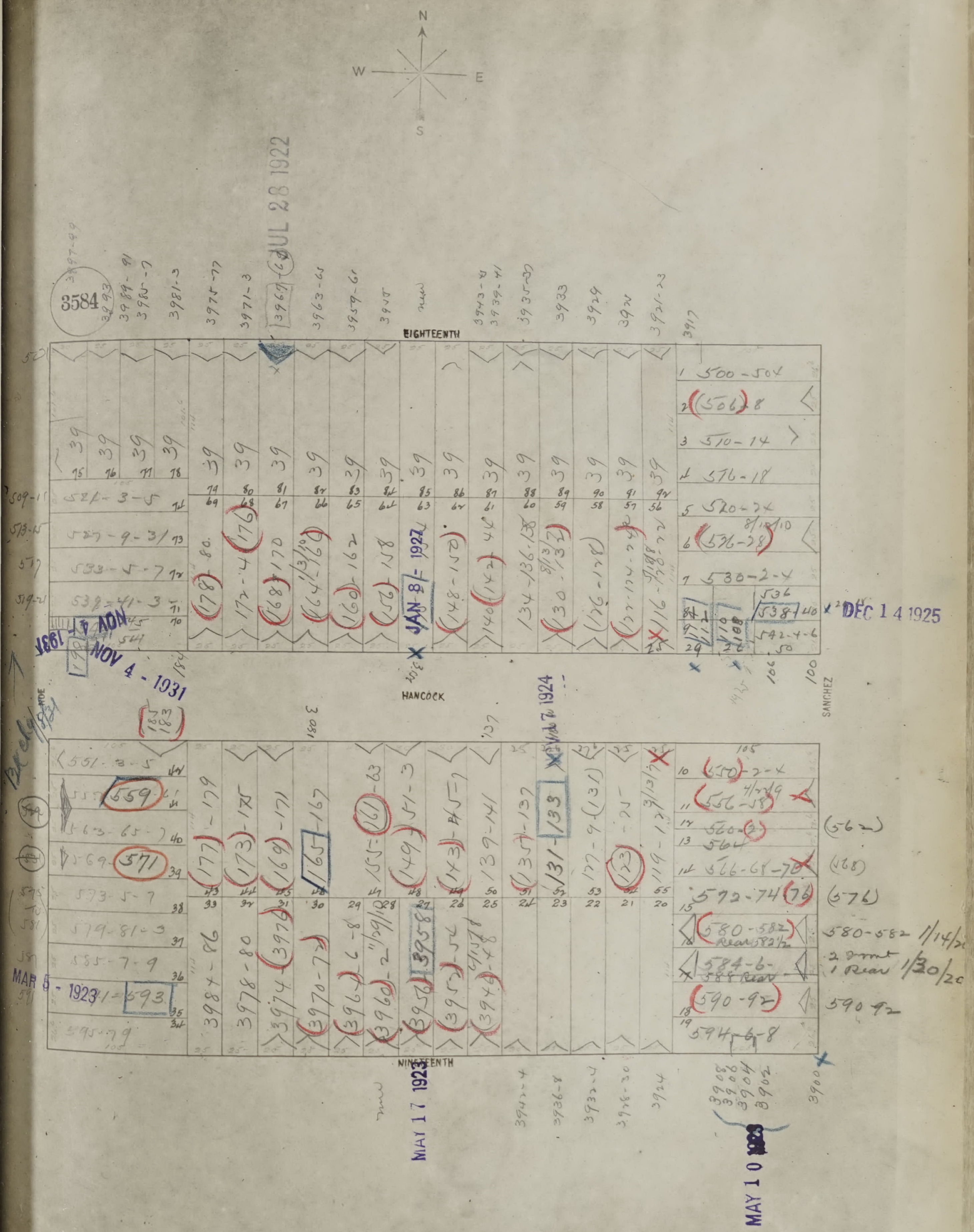
N
S
E
W
3584
EIGHTEENTH
HANCOCK
NINETEENTH
SANCHEZ
JUL 28 1922
NOV 4 - 1931
MAR 6 - 1923
DEC 14 1925
MAY 17 1923
MAY 10 1923
500-504
510-14
516-18
520-24
530-2-4
580-582 1/14/20
590-92
594-6-8

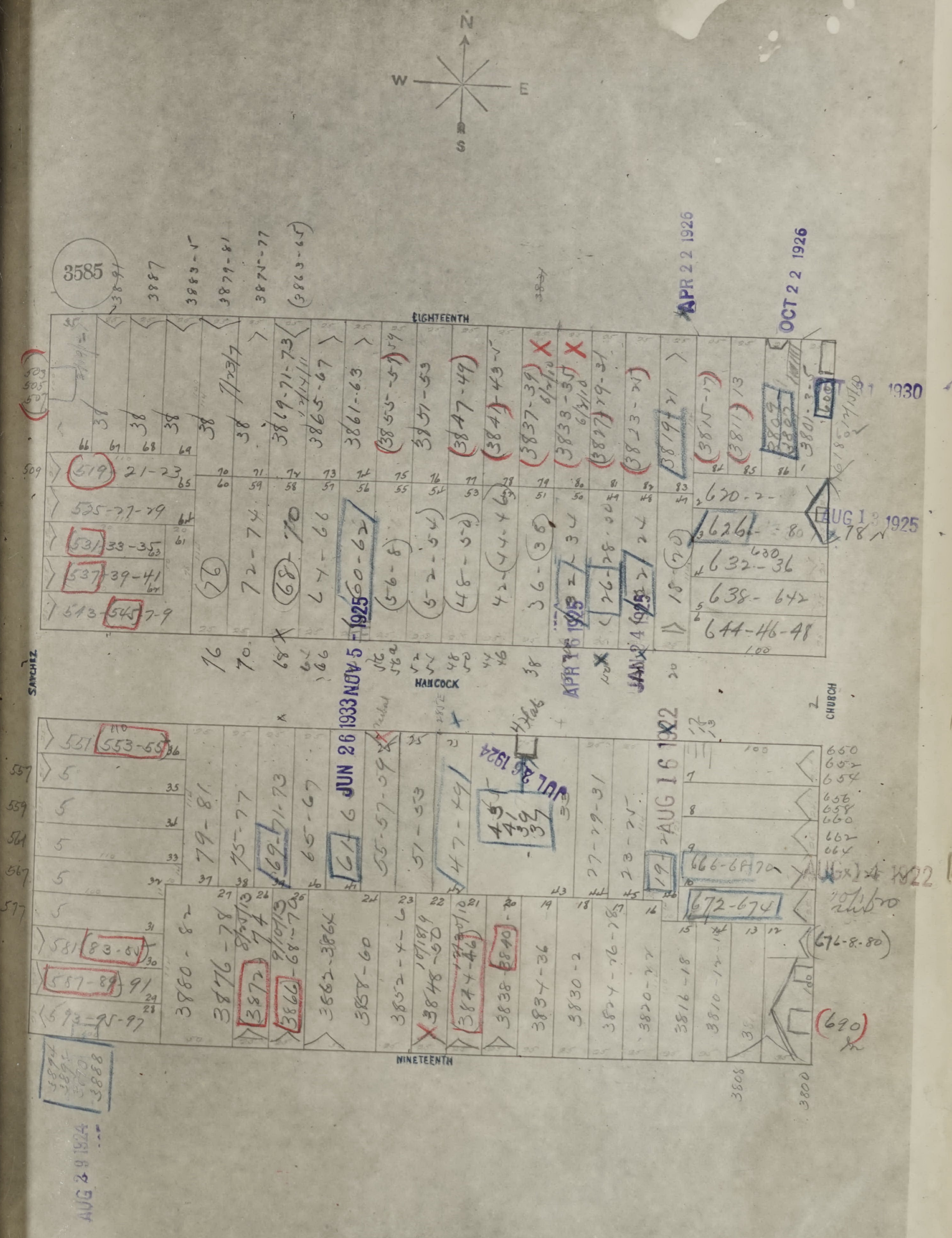
3585
N
W
E
S
EIGHTEENTH
NINETEENTH
SANCHEZ
CHURCH
HANCOCK
APR 22 1926
OCT 22 1926
1930
AUG 1 1925
NOV 5 1925
JUN 26 1933
JUL 1924
AUG 16 1922
AUG 14 1922
AUG 29 1924
APR 1925
JAN 1925
519 21-23
525-27-29
531 33-35
537 39-41
543-545 7-9
551 553-55
581 83-85
587-89 91
593-95-97
620-22
626-80
632-36
638-642
644-46-48
666-68-70
672-674
676-8-80
690
3800
3808

SAN FRANCISCO DBI DEPARTMENT OF BUILDING INSPECTION
OFFICIAL COPY

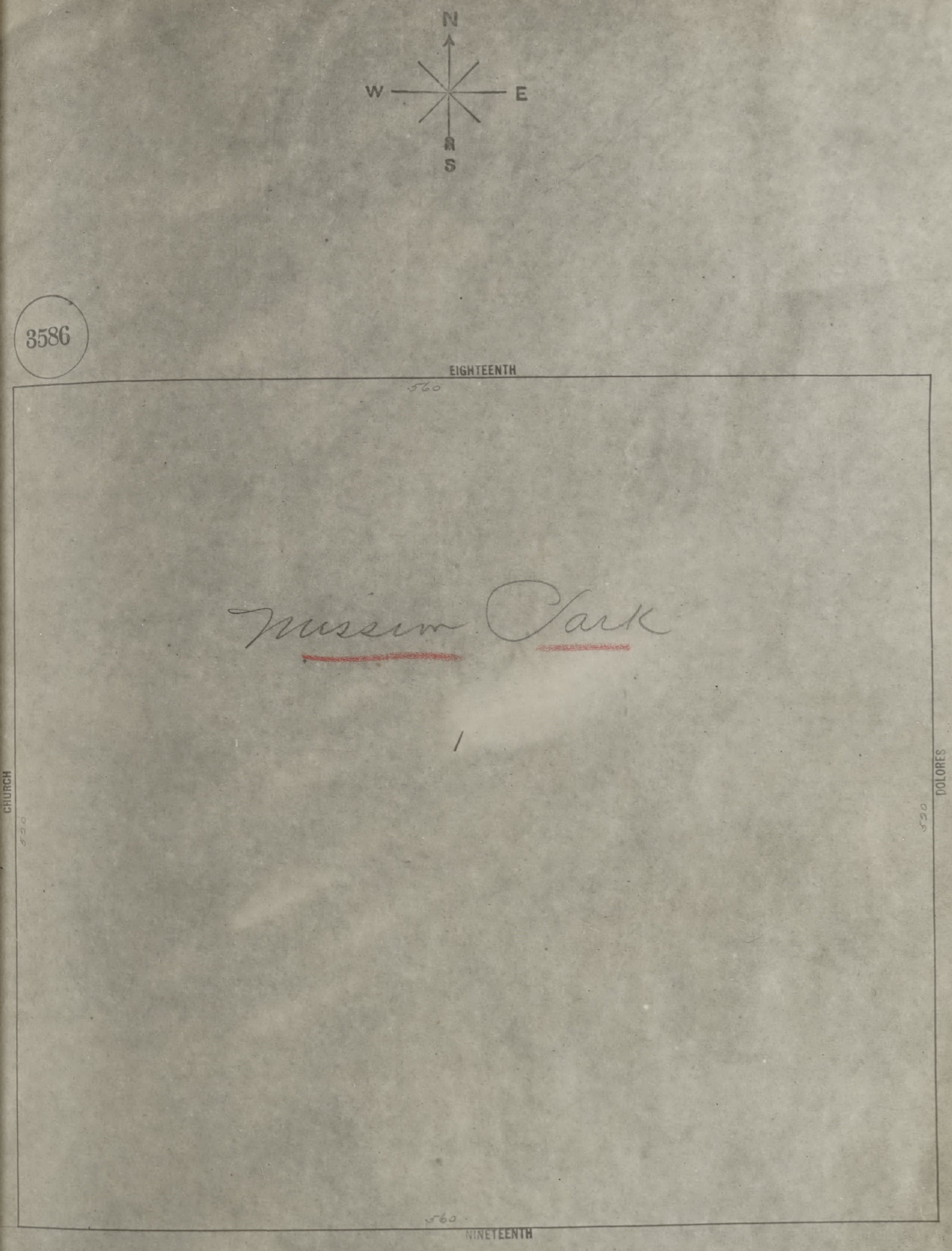
N
W
E
S
3586
EIGHTEENTH
560
CHURCH
520
Mission Park
1
DOLORES
520
560
NINETEENTH

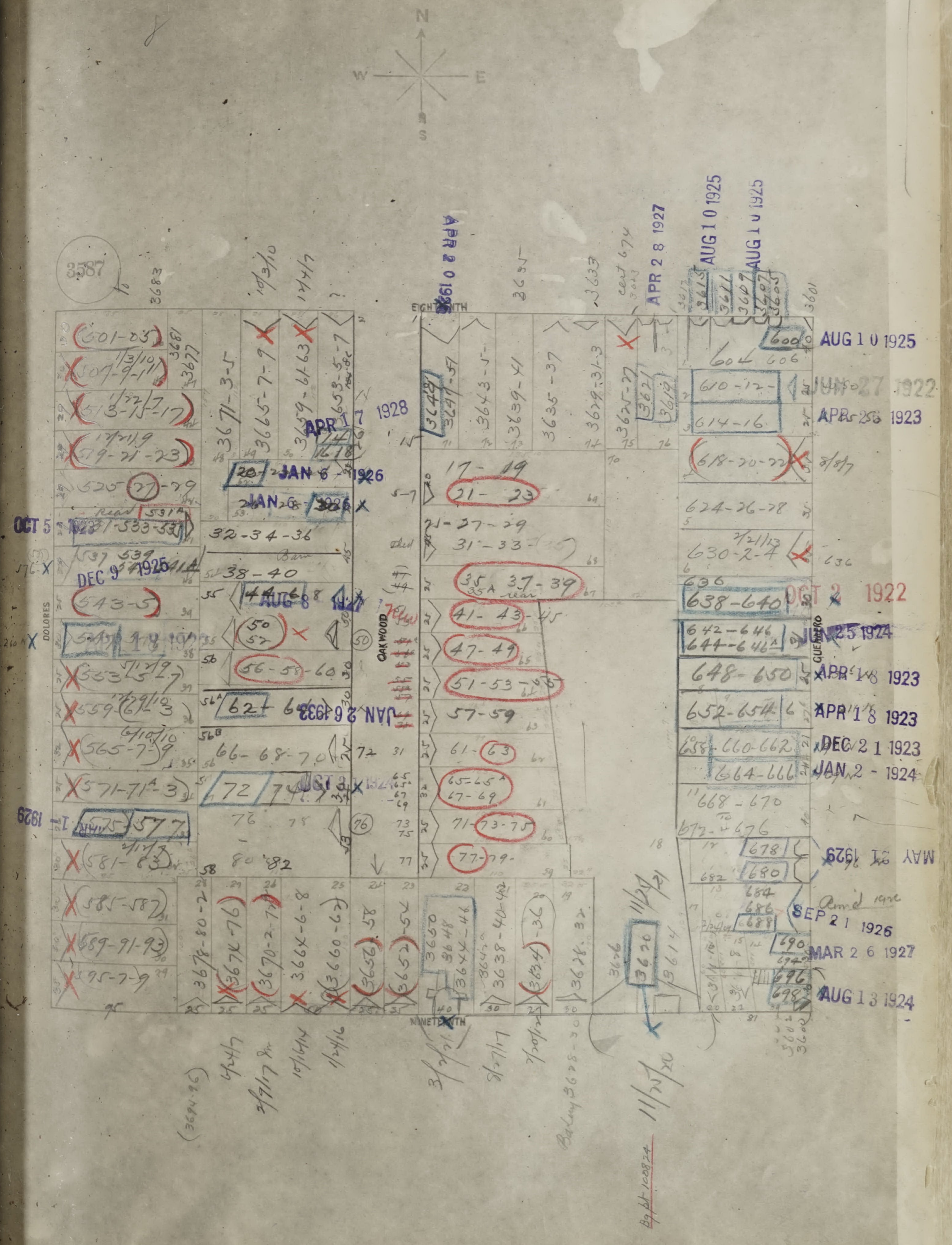
N
W
E
S
3587
EIGHTEENTH
NINETEENTH
DOLORES
OAKWOOD
GUERRERO
501-03
507-9-11
513-15-17
519-21-23
525-27-29
531-533-535
537-539
543-5
547-49
553-55
559-61-3
565-7-9
571-71A-3
575-577
581-83
585-587
589-91-93
595-7-9
3671-3-5
3665-7-9
3659-61-63
3653-5-7
32-34-36
38-40
44-46-48
50
52
56-58-60
62-64
66-68-70
72-74
76-78
80-82
3676-80-2
3674-76
3670-2-74
3664-6-8
3660-62
3656-58
3652-54
3650
3648
3644-46
3638-40-42
3634-36
3628-32
3620
3614
3649
3647-59
3643-5
3639-41
3635-37
3629-31-3
3625-27
3621
3619
17-19
21-23
27-29
31-33
35-37-39
35A rear
41-43-45
47-49
51-53-55
57-59
61-63
65-65A
67-69
71-73-75
77-79
600
604-606
610-12
614-16
618-20-22
624-26-28
630-2-4
636
638-640
642-646
644-646A
648-650
652-654
656
660-662
664-666
668-670
672-676
678
680
682
684
686
688
690
694
696
698
APR 17 1928
JAN 6 1926
OCT 5 1923
DEC 9 1925
AUG 8
JAN 26 1933
APR 28 1927
AUG 10 1925
JUN 27 1922
APR 25 1923
OCT 2 1922
JUN 25 1924
APR 18 1923
DEC 21 1923
JAN 2 1924
MAY 21 1929
SEP 21 1926
MAR 26 1927
AUG 13 1924
11/21/30

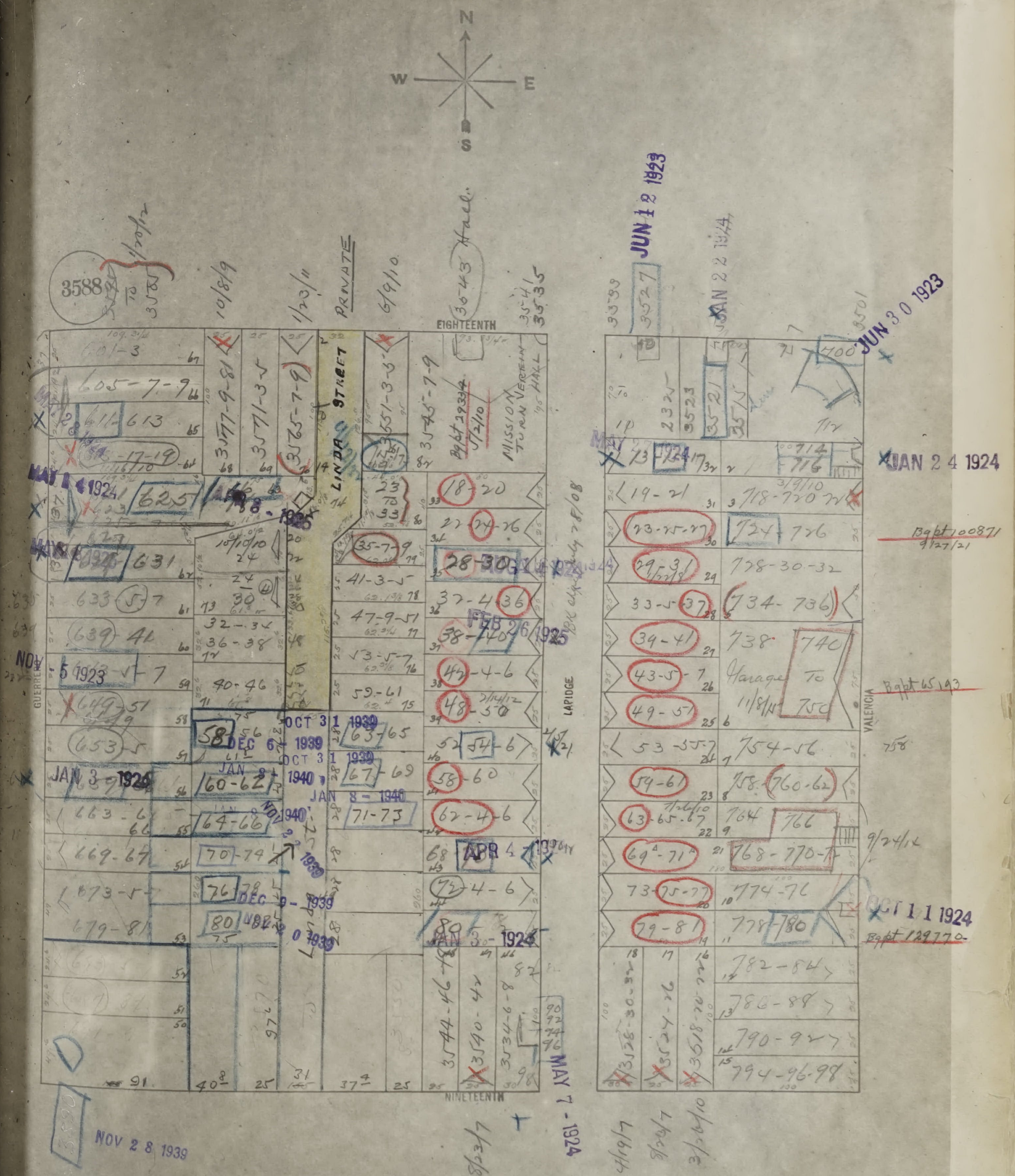
N
W
E
S
3588
EIGHTEENTH
NINETEENTH
PRIVATE
LINDA STREET
MISSION TURN HALL
3043 Hall
LAPIDGE
VALENCIA
GUERRERO
JUN 12 1923
JAN 22 1924
JUN 30 1923
JAN 24 1924
MAY 1 4 1924
NOV 5 1923
JAN 3 1924
FEB 26 1925
OCT 31 1939
DEC 6 1939
JAN 8 1940
DEC 9 1939
NOV 28 1939
OCT 11 1924
MAY 7 1924
Garage
Bldg 65193
Bldg 100871
Bldg 129770

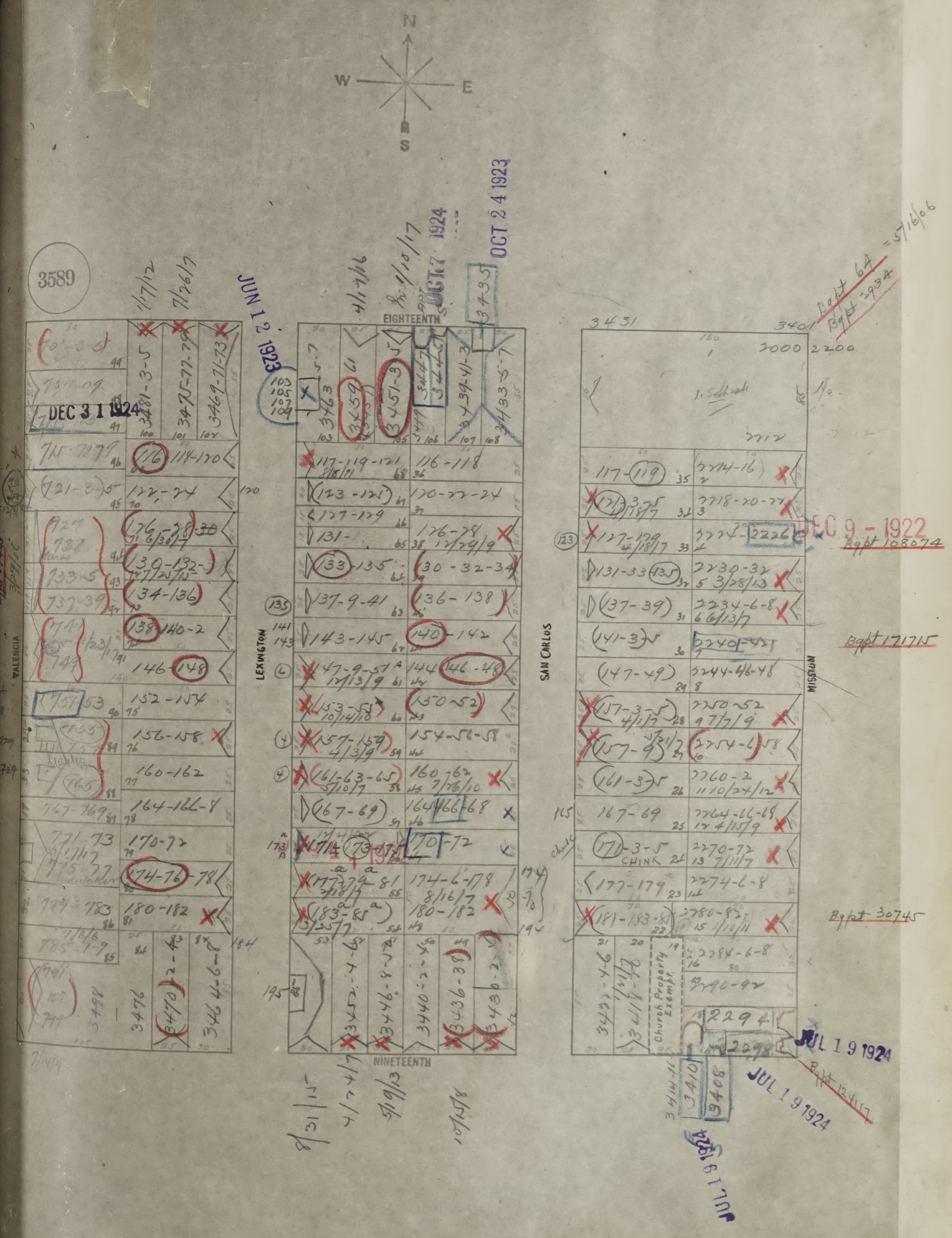
N
S
E
W
3589
EIGHTEENTH
NINETEENTH
VALENCIA
LEXINGTON
SAN CARLOS
MISSION
DEC 3 1 1924
JUN 12 1923
OCT 17 1924
OCT 24 1923
DEC 9 - 1922
JUL 19 1924
Church Property Exempt
Bg pt 17175
Bg pt 30745
Bg pt 108074

SAN FRANCISCO DBI DEPARTMENT OF BUILDING INSPECTION
OFFICIAL COPY

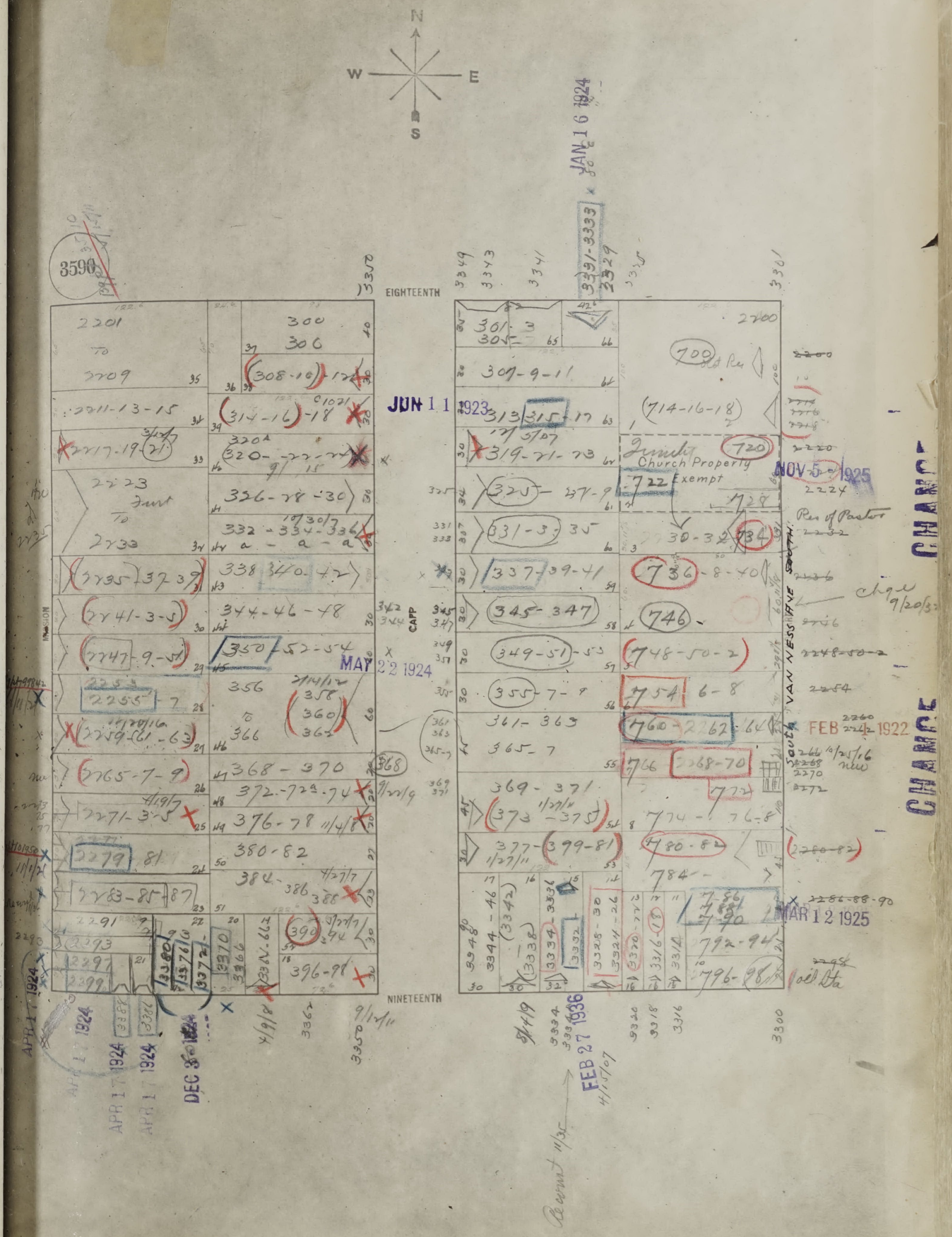
N
W
E
S
3590
EIGHTEENTH
NINETEENTH
MISSION
CAPP
SOUTH VAN NESS AVE
2201 to 2209
2211-13-15
2217-19-21
2223 to 2233
2235-37-39
2241-3-5
2247-9-51
2255-7
2259-61-63
2265-7-9
2271-3-5
2279 81
2283-85-87
2291
2293
2297
2299
300
306
308-10
314-16-18
320
326-28-30
332-334-336
338-340-42
344-46-48
350-52-54
356 to 366
358
360
362
368-370
372-72½-74
376-78
380-82
384-386-388
390-94
396-98
301-3
305
307-9-11
313-315-17
319-21-23
325-27-9
331-3-35
337-39-41
345-347
349-51-53
355-7-9
361-363
365-7
369-371
373-375
377-379-81
3348
3344-46
3342
3338
3334
3332
3328-30
3324-26
3320-22
3316-18
700
714-16-18
720
Church Property Exempt
722
728
730-32
734
736-8-40
746
748-50-2
754-6-8
760-2262
766-2268-70
772
774-76-8
780-82
784
786-88-790
792-94
796-98
JUN 11 1923
MAY 22 1924
JAN 16 1924
NOV 5 1925
FEB 1922
MAR 12 1925
APR 17 1924
DEC 3 1924
FEB 27 1936
CHANGE
CHANGE

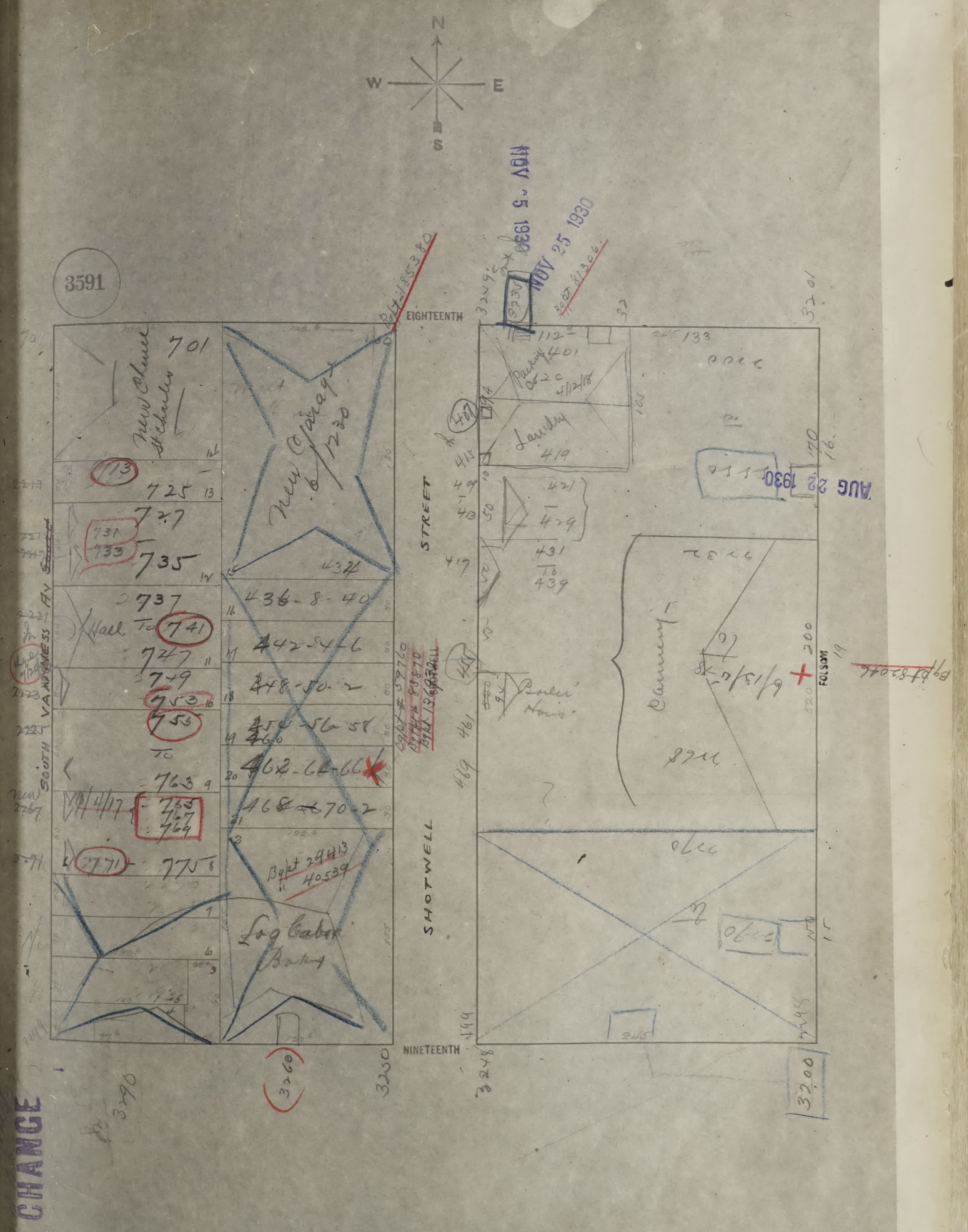
N
W
E
S
3591
EIGHTEENTH
NINETEENTH
SHOTWELL STREET
SOUTH VAN NESS AV
FOLSOM
701
New Church
725
727
731
733
735
737
Hall
741
747
749
753
755
763
765
767
769
771
775
New Garage 1930
434
436-8-40
442-44-6
448-50-2
454-56-58
462-64-66
468-470-2
Log Cabin Bakery
401
Laundry 419
421 to 429
431 to 439
Boiler House
Cannery
3200
3201
3230
3240
3248
3249
3260
3290
NOV 5 1930
NOV 25 1930
AUG 22 1930
CHANCE

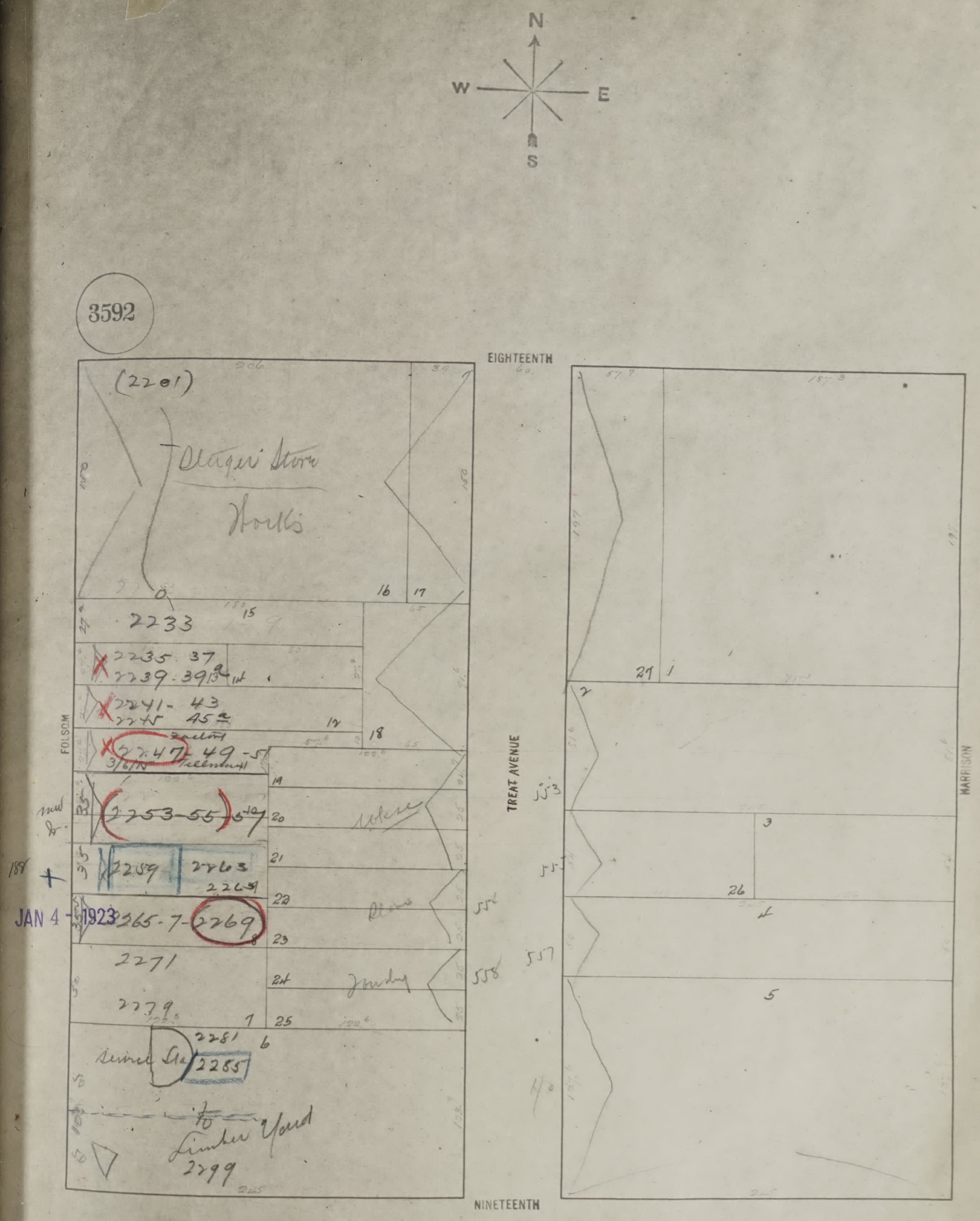
N
W
E
S
3592
EIGHTEENTH
NINETEENTH
FOLSOM
TREAT AVENUE
HARRISON
(2201)
Stager Store Works
2233
2235 37
2239-39 1/2
2241-43
2245 45a
2247 49-51
3/6/18
2253-55 57
2259
2263
2265
2265-7-2269
2271
2279
2281
2285
Service Sta
Lumber Yard
2299
JAN 4 - 1923
553
555
556
557
558
15
16
17
18
19
20
21
22
23
24
25
1
2
3
4
5
6
7
21
26

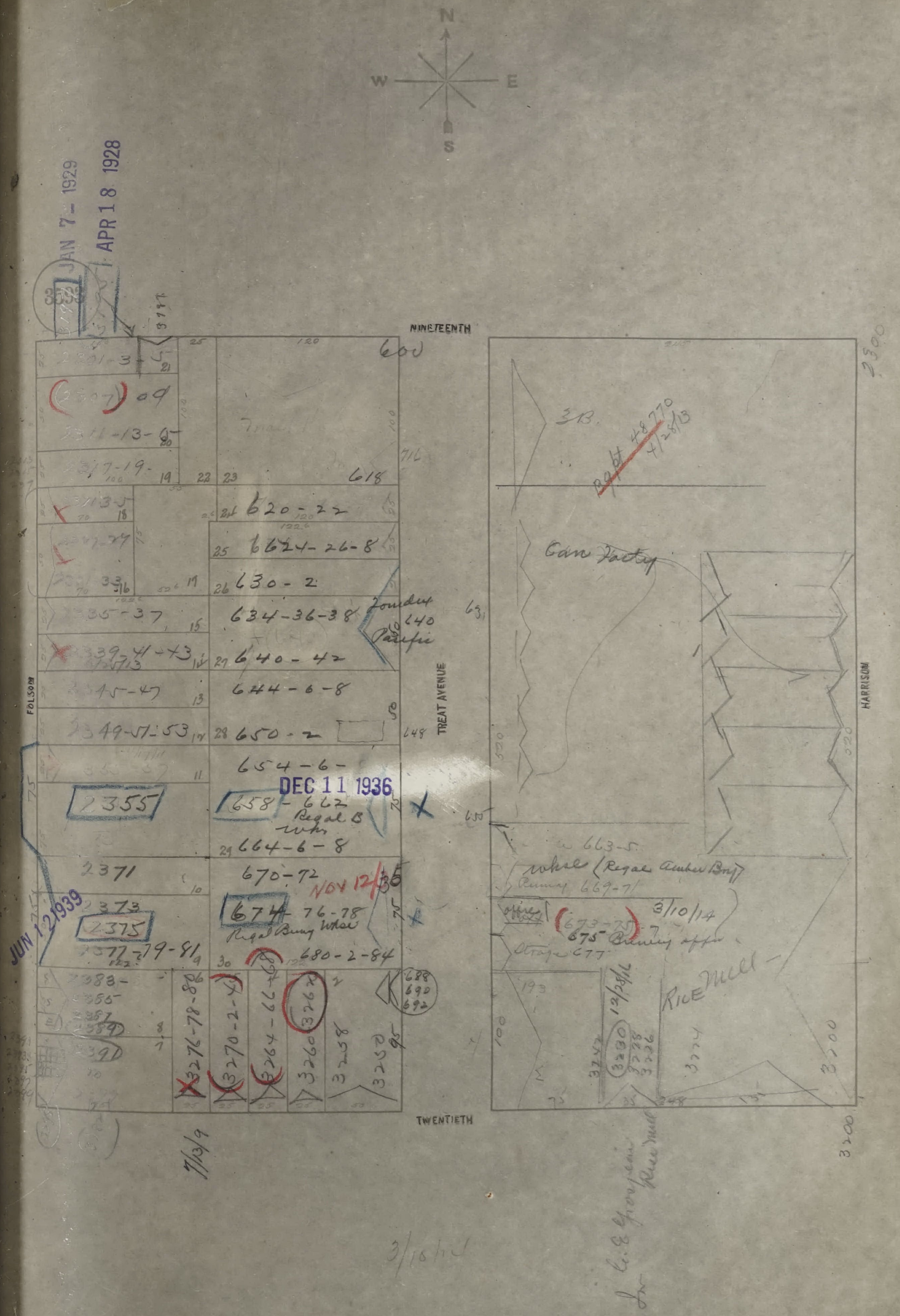
N
W
E
S
JAN 7 1929
APR 18 1928
NINETEENTH
TWENTIETH
FOLSOM
TREAT AVENUE
HARRISON
600
618
620-22
624-26-8
630-2
634-36-38
640-42
644-6-8
650-2
654-6
658-662
Regal B whs
664-6-8
670-72
674-76-78
Regal Bmy Whse
680-2-84
3335
3339-41-43
3345-47
3349-51-53
3355
3371
3373
3375
3377-79-81
3276-78-80
3270-2-4
3264-66-68
3260-62
3258
3250
688
690
692
Foundry 640 Pacific
DEC 11 1936
JUN 12 1939
NOV 12 '35
Can Factory
663-5
whse (Regal Amber Bry)
Brewery 669-71
673-75
3/10/14
675 Brewery appx
Storage 677
Rice Mill
3290
3284
3274
2200
2500
3200
7/3/9
3/16/14

SAN FRANCISCO
DBI
DEPARTMENT OF
BUILDING INSPECTION
OFFICIAL COPY

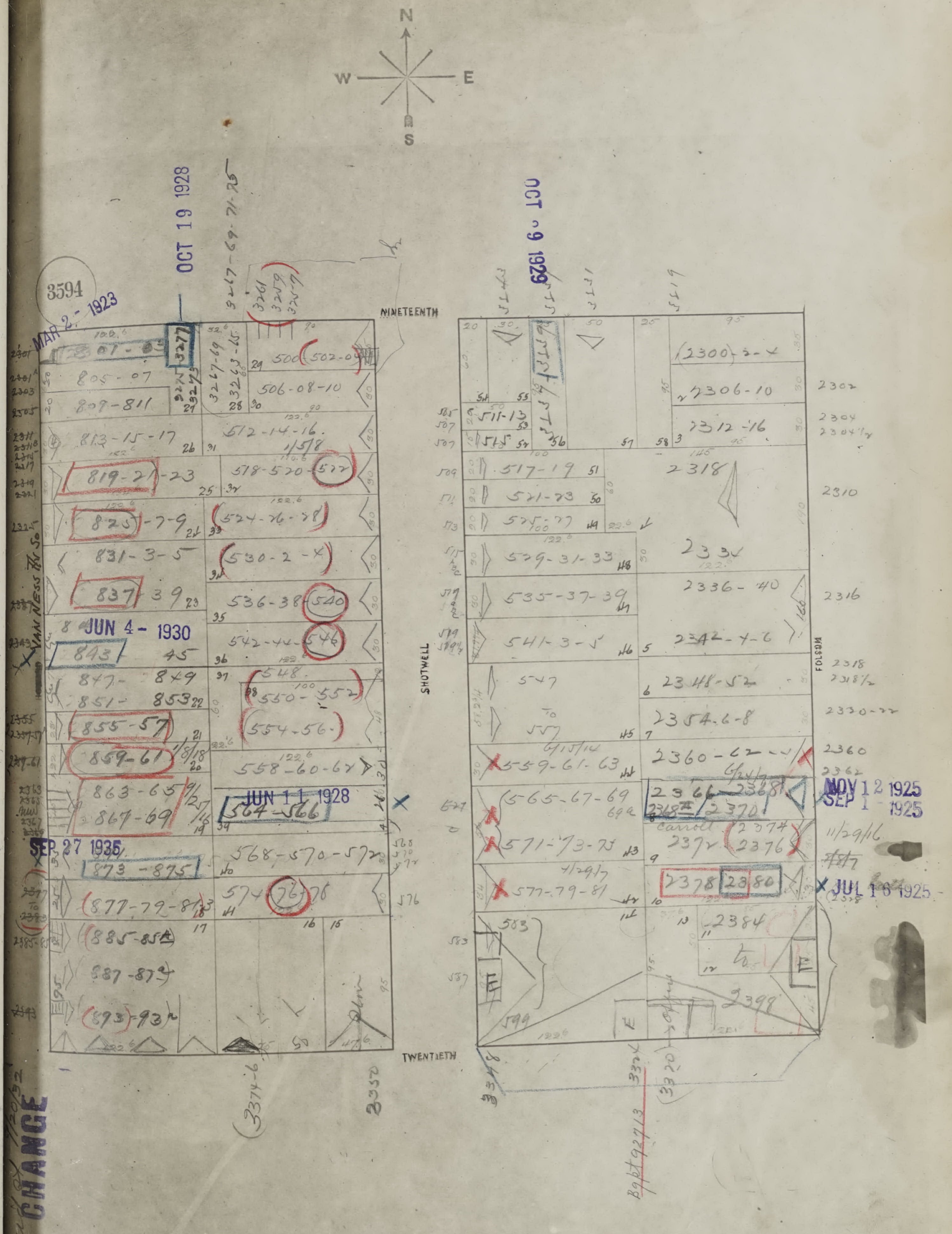
N
W
E
S
3594
MAR 2 - 1923
OCT 19 1928
OCT 9 1929
NINETEENTH
TWENTIETH
SHOTWELL
FOLSOM
VAN NESS AV SO
3267-69-71-75
805-07
809-811
813-15-17
819-21-23
825-7-9
831-3-5
837-39
JUN 4 - 1930
843-45
847-849
851-853
855-57
859-61
863-65
867-69
SEP 27 1935
873-875
877-79-81
885-85A
887-87A
893-93A
500-502-04
506-08-10
512-14-16
518-520-522
524-26-28
530-2-4
536-38-540
542-44-546
548
550-552
554-56
558-60-62
JUN 11 1928
564-566
568-570-572
574-76-78
511-13
515
517-19
521-23
525-27
529-31-33
535-37-39
541-3-5
547
557
559-61-63
565-67-69
571-73-75
577-79-81
583
2300-2-4
2306-10
2312-16
2318
2330
2336-40
2342-4-6
2348-52
2354-6-8
2360-62
2366-2368
2370
2374
2376
2378
2380
2384
2399
NOV 12 1925
SEP 1 - 1925
JUL 16 1925
3374-6
3350
3320
CHANGE

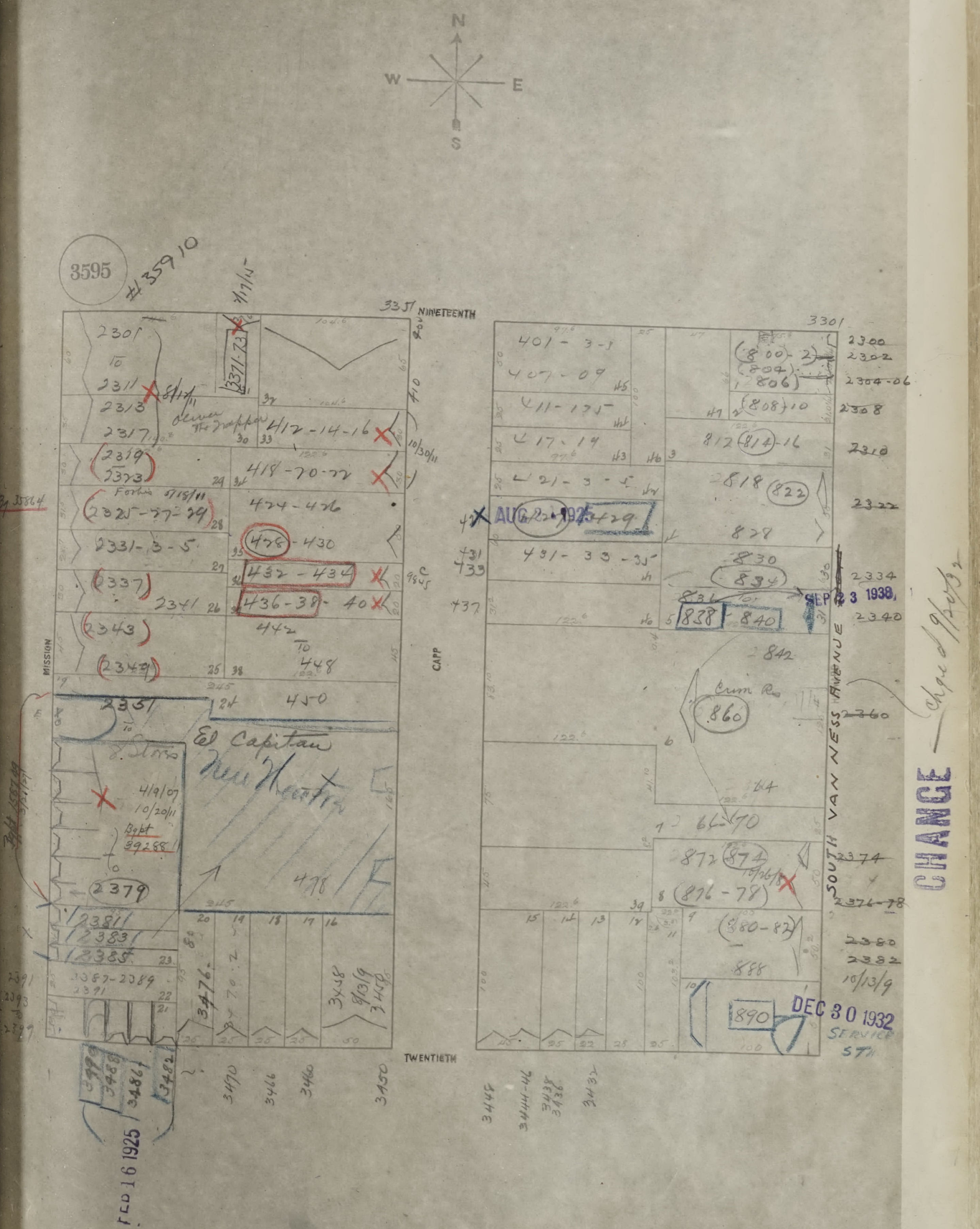
N
W
E
S
3595
#35910
NINETEENTH
TWENTIETH
MISSION
CAPP
SOUTH VAN NESS AVENUE
2301
2311
2313
2317
2319
2323
2325-27-29
2331-3-5
2337
2341
2343
2349
2351
El Capitan
New Mission
2379
2381
2383
2385
401-3-5
407-09
411-13-15
417-19
421-3-5
412-14-16
418-20-22
424-426
428-430
432-434
436-38-40
442
448
450
431-33-35
800-2
804
806
808-10
812-814-16
818
822
828
830
834
838
840
842
860
872
874
876-78
880-82
888
890
2300
2302
2304-06
2308
2310
2322
2334
2340
2360
2374
2376-78
2380
2382
3470
3466
3460
3450
3448
3444-46
3438
3432
AUG 21 1925
SEP 23 1938
DEC 30 1932
FEB 16 1925
CHANGE

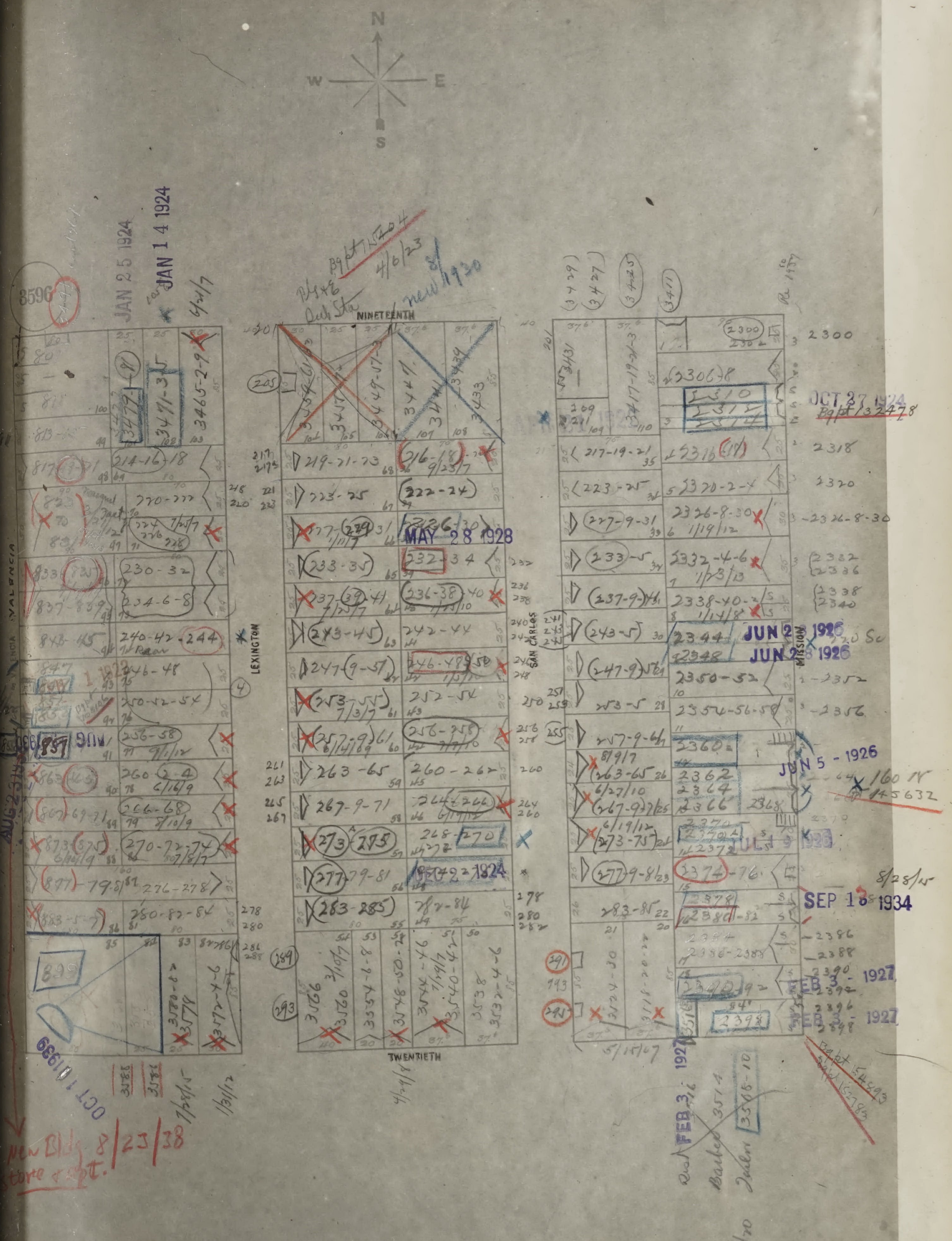
N
W
E
S
NINETEENTH
TWENTIETH
VALENCIA
LEXINGTON
SAN CARLOS
MISSION
JAN 25 1924
JAN 14 1924
new 1930
MAY 28 1928
JUN 2 1926
JUN 2 1926
JUN 5 - 1926
OCT 27 1924
SEP 18 1934
FEB 3 1927
FEB 3 1927
FEB 3 1927
1924
AUG 2 1938
OCT 11 1939
New Bldg 8/23/38
store & apt.
2300
2318
2320
2326-8-30
2332
2336
2338
2340
2352
2356
2386
2388
2390
2392
2396
2398
219-21-23
223-25
227-29-31
233-35
237-39-41
243-45
247-49-51
253-55
257-59-61
263-65
267-69-71
273-75
277-79-81
283-85
222-24
226-30
232-34
236-38
242-44
246-48
252-54
256-58
260-262
264-266
268-270
278-280-282
218-16-18
220-222
224-226
230-32
234-6-8
240-42-244
246-48
250-52-54
256-58
260-2-4
266-68
270-72-74
276-278
280-82-84
2306-8
2310
2316
2322-4-6
2326-8-30
2332-4-6
2338-40-2
2344
2348
2350-52
2354-56-58
2360
2362
2364
2366
2370
2372
2374-76
2378
2380-82
2384
2386-2388
3465-2-9
3471-3-5
3558
3549-51
3477
3431-33
3417-19-21-23
3578-80
3570-72-4-6
3556
3560
3554-6-8
3548-50-2
3540-2-4
3534-6
3532-4-6
3120-22-24
3116-18-20
3514
3518-10
8590

SAN FRANCISCO
DBI
DEPARTMENT OF
BUILDING INSPECTION
OFFICIAL COPY

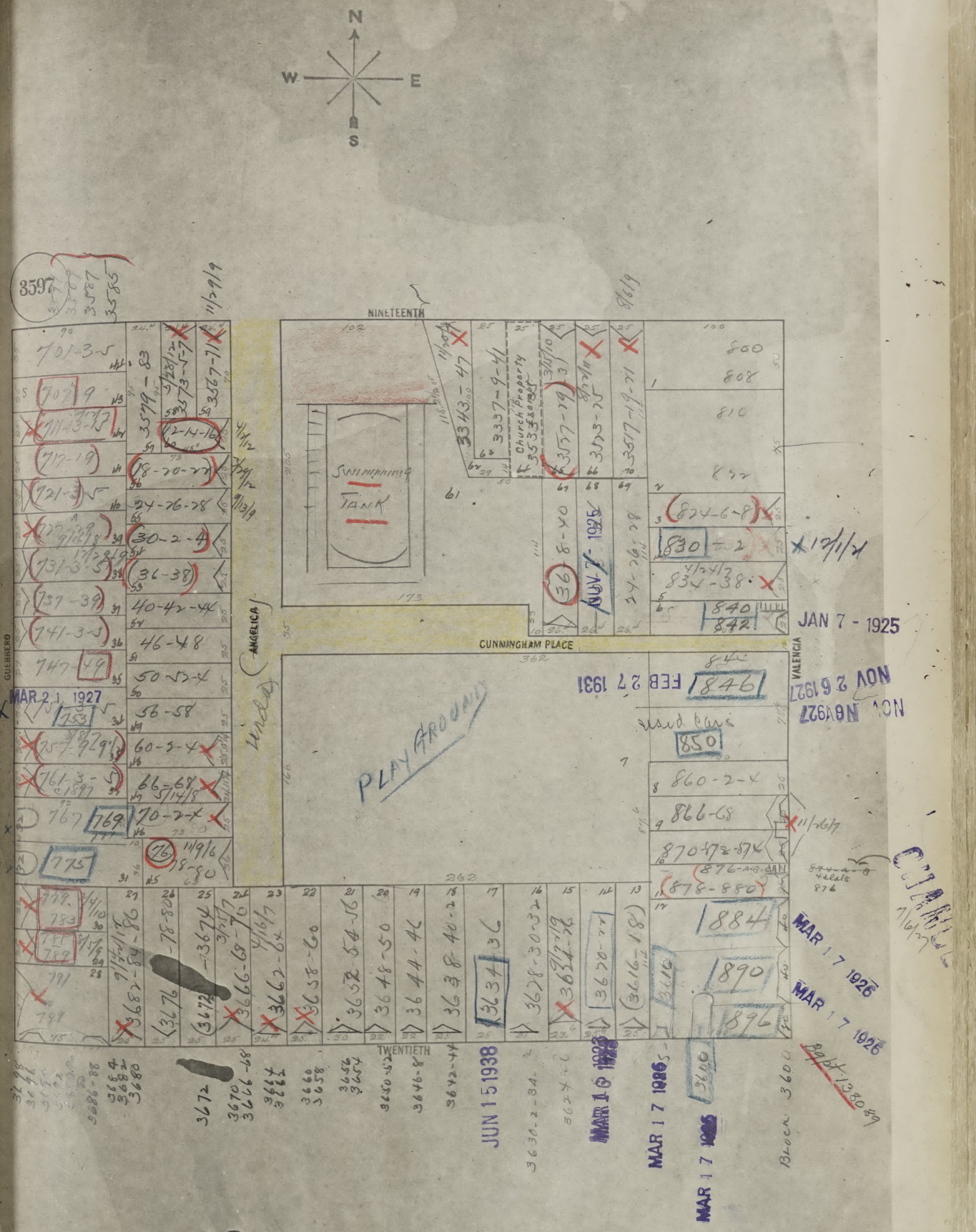
N
W
E
S
3597
NINETEENTH
TWENTIETH
GUERRERO
VALENCIA
CUNNINGHAM PLACE
ANGELICA
Swimming Tank
PLAYGROUND
Church Property
701-3-5
707-9
711-13-15
717-19
721-3-5
731-3-5
737-39
741-3-5
747-49
753
757
761-3-5
767
769
775
779
783
787
791
799
3579-83
3573-77
3567-71
12-14-16
18-20-22
24-26-28
30-2-4
36-38
40-42-44
46-48
50-52-4
56-58
60-2-4
66-68
70-2-4
76
78-80
3343-47
3337-9-41
3553
3557-59
3553-55
3517-19-21
800
808
810
832
824-6-8
830
834-38
840
842
846
850
860-2-4
866-68
870-72-874
876
878-880
884
890
896
36
8-40
24-26-28
3686-84-86
3676
3672
3666-68-70
3662-64
3658-60
3652-54-56
3648-50
3644-46
3638-40-42
3634
3628-30-32
3624-26
3620-22
3616-18
3600
Block 3600
JAN 7 - 1925
FEB 27 1931
NOV 26 1927
MAR 21 1927
NOV 7 1925
MAR 17 1926
MAR 10 1928
JUN 15 1938

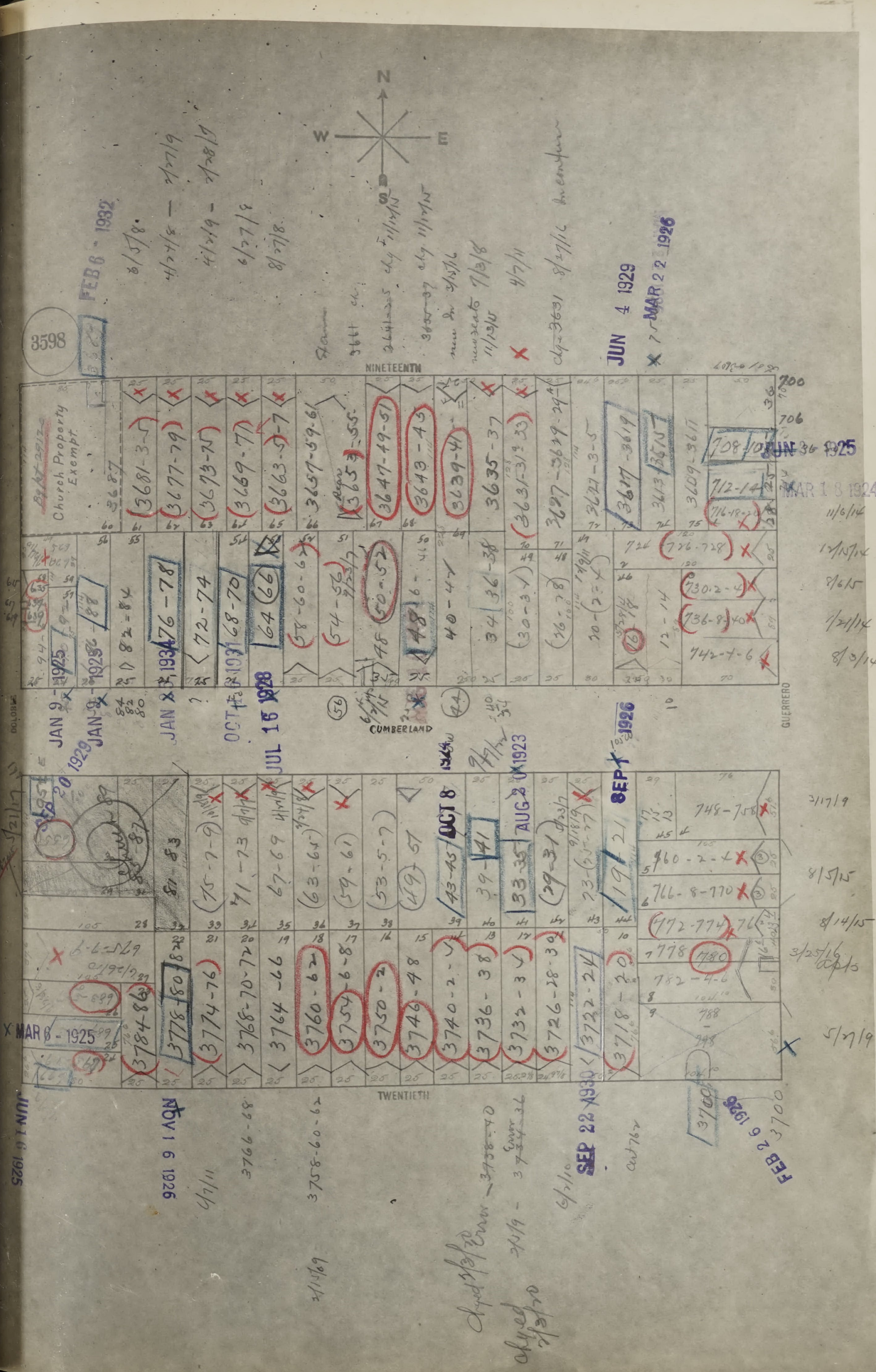
3598
N
S
E
W
NINETEENTH
TWENTIETH
CUMBERLAND
DOLORES
GUERRERO
Church Property Exempt
FEB 8 - 1932
JUN 4 1929
MAR 22 1926
JUN 30 1925
MAR 18 1924
JAN 9 - 1925
JAN 20 1929
JAN 3 1934
OCT 1 1931
JUL 16 1928
OCT 8 1924
AUG 2 1923
SEP 8 1926
SEP 22 1930
X MAR 8 - 1925
JUN 16 1925
NOV 16 1926
FEB 26 1926
3700

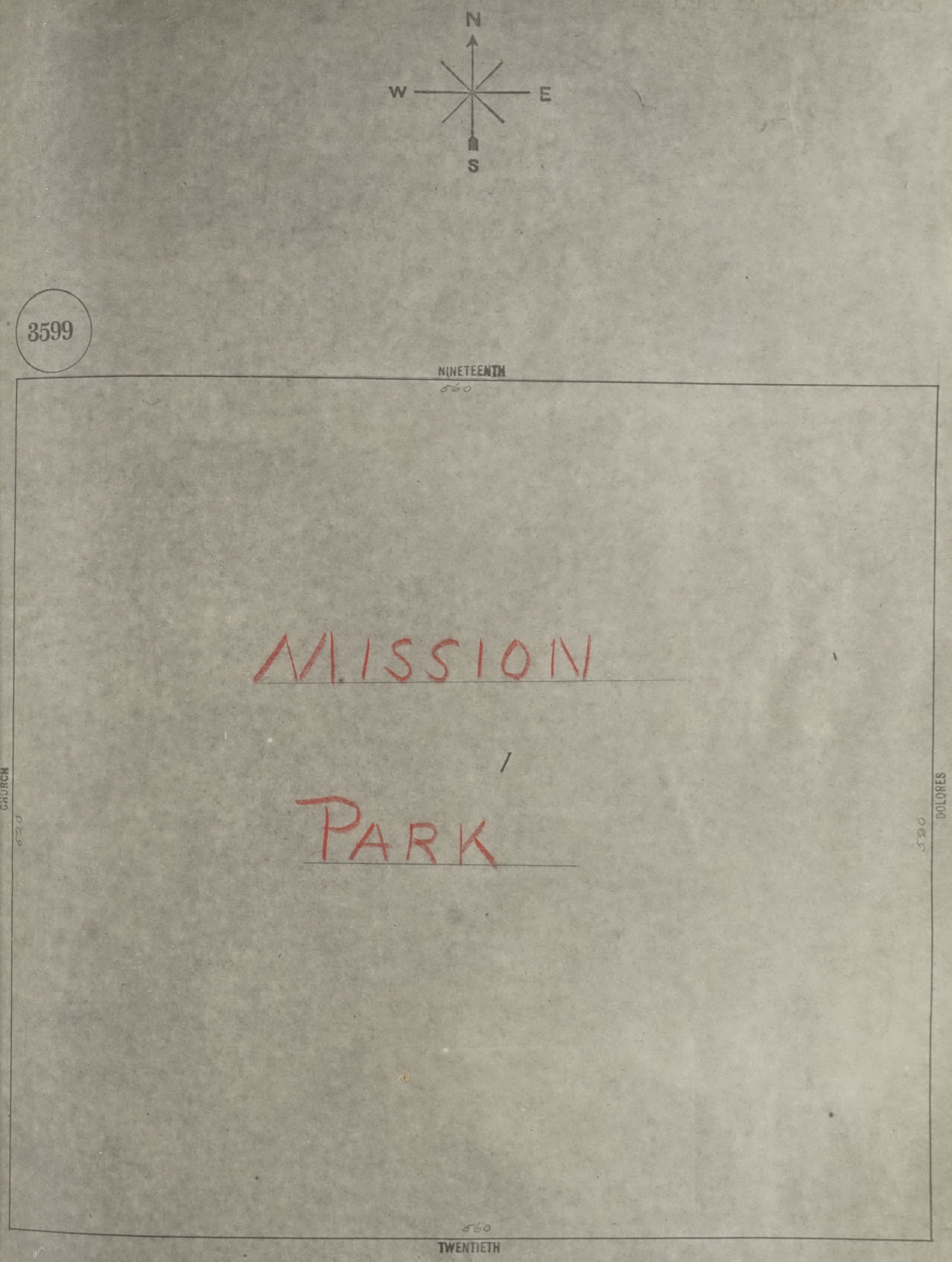
N
W
E
S
3599
NINETEENTH
560
CHURCH
520
DOLORES
520
MISSION
PARK
560
TWENTIETH

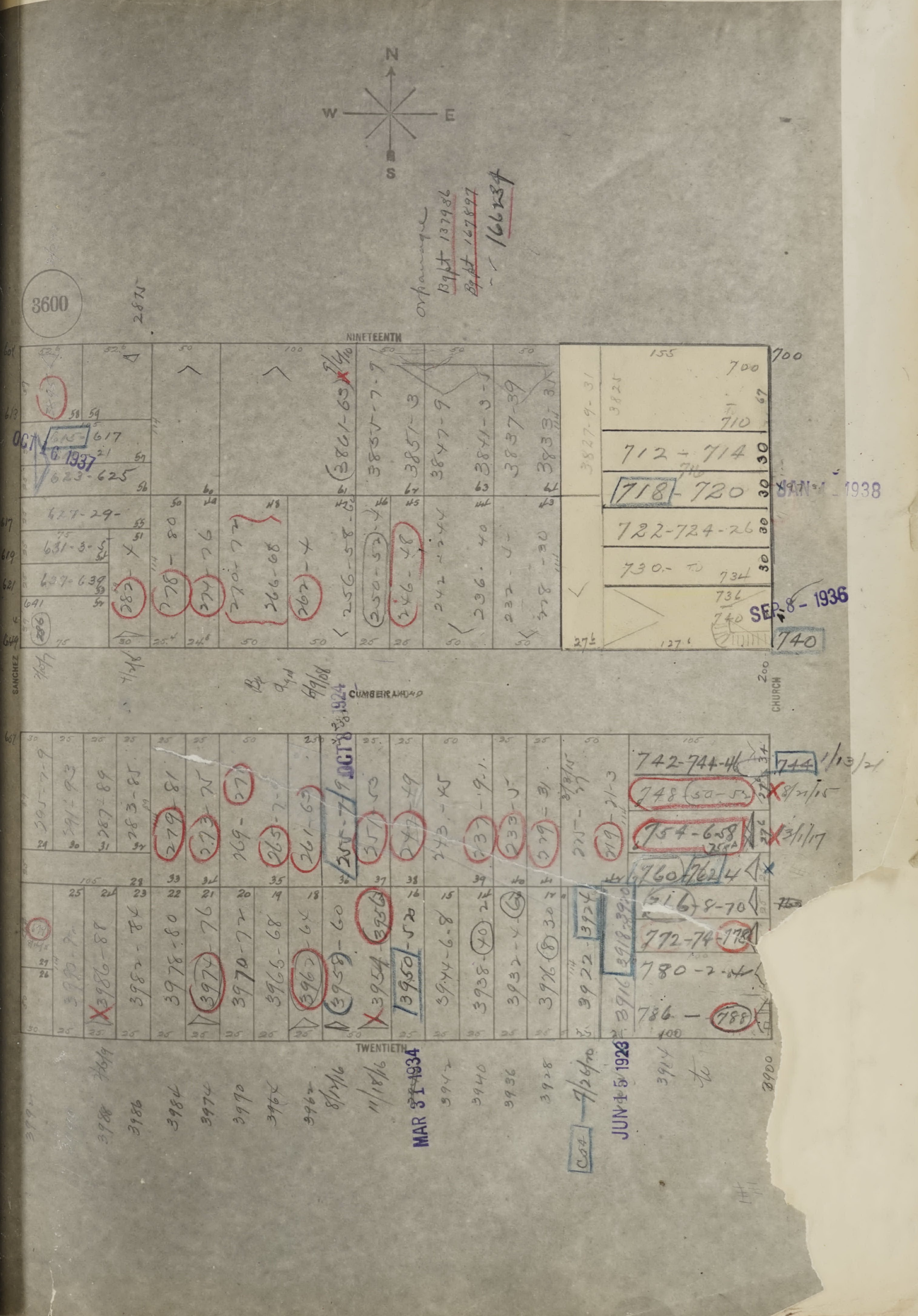

N
S
E
W
3600
NINETEENTH
CUMBERLAND
TWENTIETH
SANCHEZ
CHURCH
Bg pt 137986
Bg pt 167897
166734
OCT 16 1937
SEP 8 - 1936
JAN 1938
OCT 8 1924
MAR 31 1934
JUN 15 1928
617
623-625
627-29
631-3-5
637-639
641
700
710
712 - 714
718 - 720
722-724-26
730
734
736
740
742-744-46
748 50-52
754-6-58
760 762 4
766-8-70
772-74-778
780-2-4
786 - 788
3861-63
3855-7-9
3851-3
3847-9
3841-3-5
3837-39
3833
3827-9-31
3986-88
3982-84
3978-80
3974-76
3970-72
3965-68
3962-64
3958-60
3954-56
3950-52
3944-6-8
3938-40-2
3932-4-6
3926-8-30
3922-24
3916-18-20
3914
3900
1/13/21
8/21/15
3/1/17
8/14/16
11/18/16
7/26/10

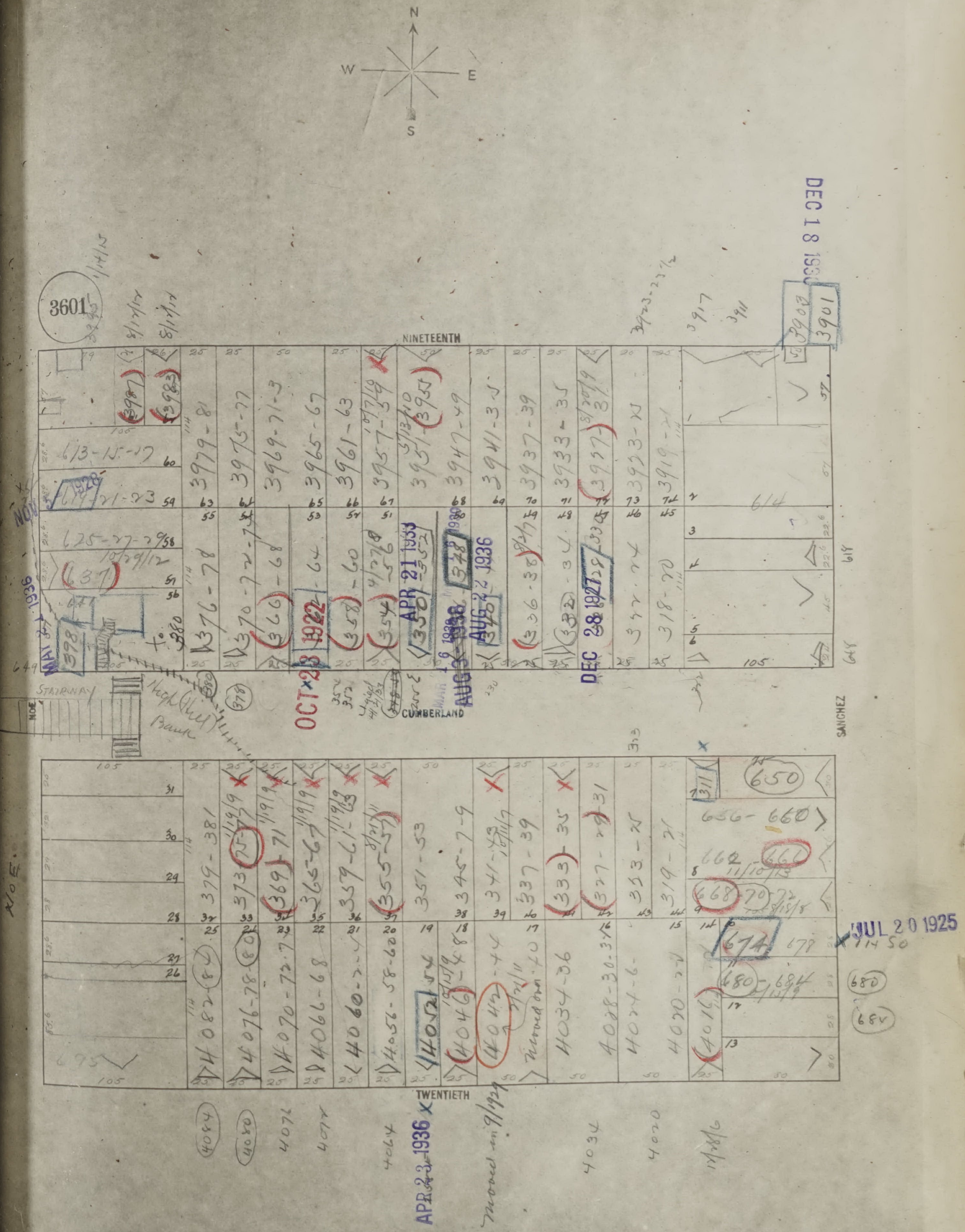
N
W
E
S
3601
NINETEENTH
CUMBERLAND
TWENTIETH
SANCHEZ
NOE
STAIRWAY
DEC 18 1930
JUL 20 1925
APR 21 1933
AUG 22 1936
DEC 28 1927
OCT 23 1922
MAY 1936
NOV 1928
APR 22 1936
3979-81
3975-77
3969-71-3
3965-67
3961-63
3957-59
3947-49
3941-3-5
3937-39
3933-35
3923-25
3919-21
3901
376-78
370-72
336-38
318-20
613-15-17
621-23
625-27-29
379-381
373
369-71
365-67
359-61
355-57
351-53
345-7-9
341-43
337-39
333-35
327-29
323-25
319-21
636-660
650
662
668
674
680-684
4082-84
4076-78
4070-72
4066-68
4060
4056-58-60
4052-54
4046
4040
4034-36
4028-30-32
4024-26
4020-22
4016
695
105

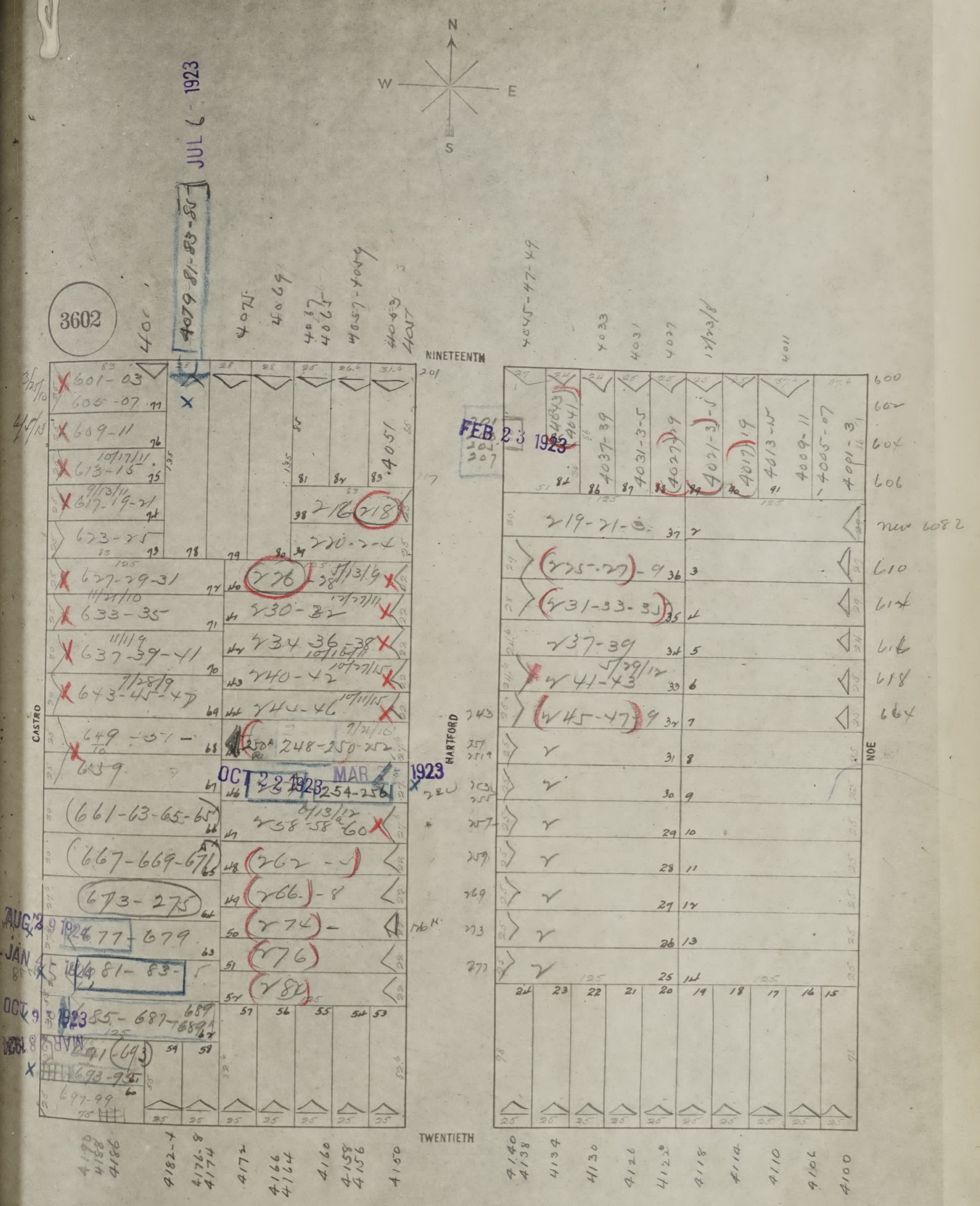
N
W
E
S
3602
NINETEENTH
TWENTIETH
CASTRO
HARTFORD
NOE
JUL 6 1923
4079 81-83-85
FEB 23 1923
OCT 22 1923
MAR 1923
AUG 2 1924
JAN 1924
OCT 9 1923
601-03
605-07
609-11
613-15
617-19-21
623-25
627-29-31
633-35
637-39-41
643-45-47
649-51
659
661-63-65-65
667-669-671
673-275
677-679
681-83
685-687-689
691 (693)
693-95
697-99
216 218
220-2-4
226
230-32
234 36-38
240-42
244-46
248-250-252
254-256
258-58-60
262
266-8
274
276
280
219-21-3
225-27-9
231-33-35
237-39
241-43
245-47-9
4051
4037-39
4031-3-5
4027-9
4021-3-5
4017-19
4013-15
4009-11
4005-07
4001-3
4182-4
4176-8
4174
4172
4166
4164
4160
4158
4156
4150
4140
4138
4134
4130
4126
4122
4118
4114
4110
4106
4100
600
602
604
606
new 6082
610
614
618
664

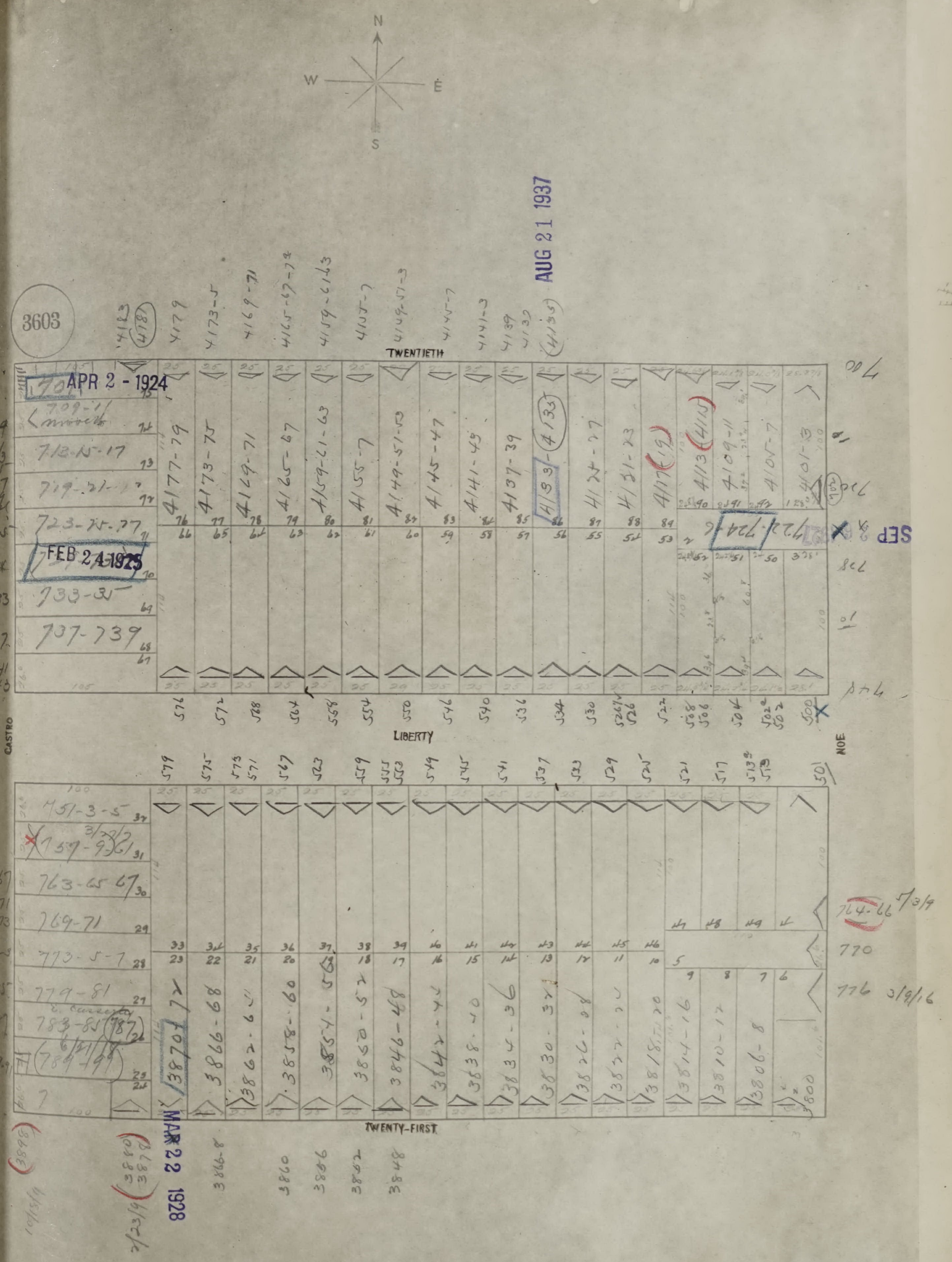
N
W
E
S
3603
TWENTIETH
LIBERTY
TWENTY-FIRST
CASTRO
NOE
APR 2 - 1924
FEB 24 1925
AUG 21 1937
MAR 22 1928
SEP
4177-79
4173-75
4169-71
4165-67
4159-61-63
4155-7
4149-51-53
4145-47
4141-43
4137-39
4133
4131-33
4117
4113
4109-11
4105-7
4101-3
709-11
712-15-17
719-21
723-25-27
733-35
737-739
722-724-6
751-3-5
757-59-61
763-65-67
769-71
773-5-7
779-81
783-85
789-91
3870
3866-68
3862-64
3858-60
3854-56
3850-52
3846-48
3838-40
3834-36
3830-32
3826-28
3822-24
3818-20
3814-16
3810-12
3806-8
3800
764-66
770
776
706

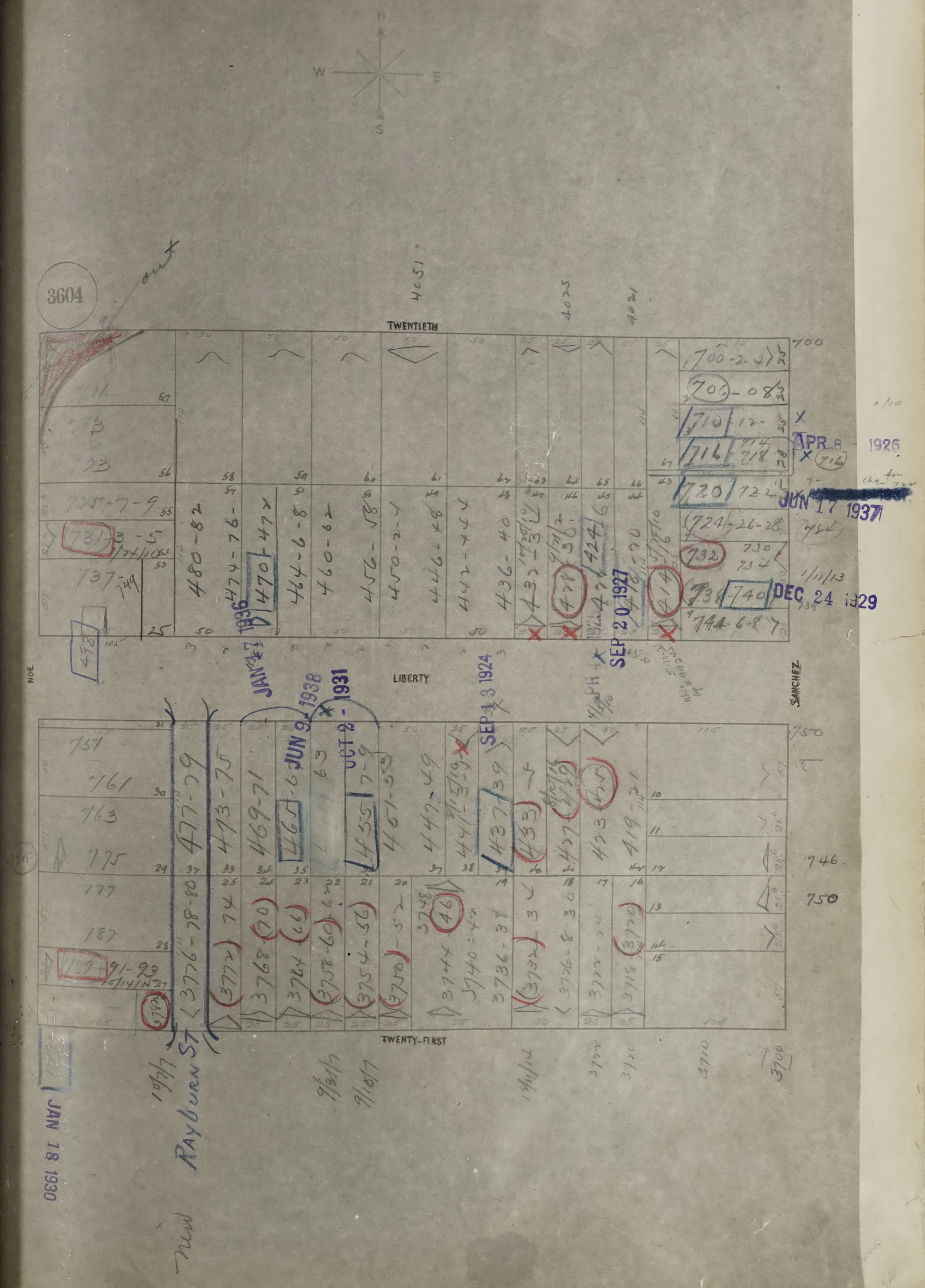
N
E
S
W
3604
out
TWENTIETH
LIBERTY
TWENTY-FIRST
NOE
SANCHEZ
4051
4025
4021
APR 8 1926
JUN 17 1937
DEC 24 1929
SEP 20 1927
SEP 18 1924
JUN 9 1938
OCT 2 1931
JAN 27 1936
JAN 18 1930
New Rayburn St
700
750
746
480-82
474-76-78
470-472
464-6-8
460-62
456-58
450-2-4
446-48
442-444
436-40
477-79
473-75
469-71
465
461-63
442-44
437-39
433
427
423
419-21
3776-78-80
3772
3768
3764
3758-60
3754-56
3750
3744
3740-42
3736-38
3732
3726-8-30
3722
3718
3710
3700

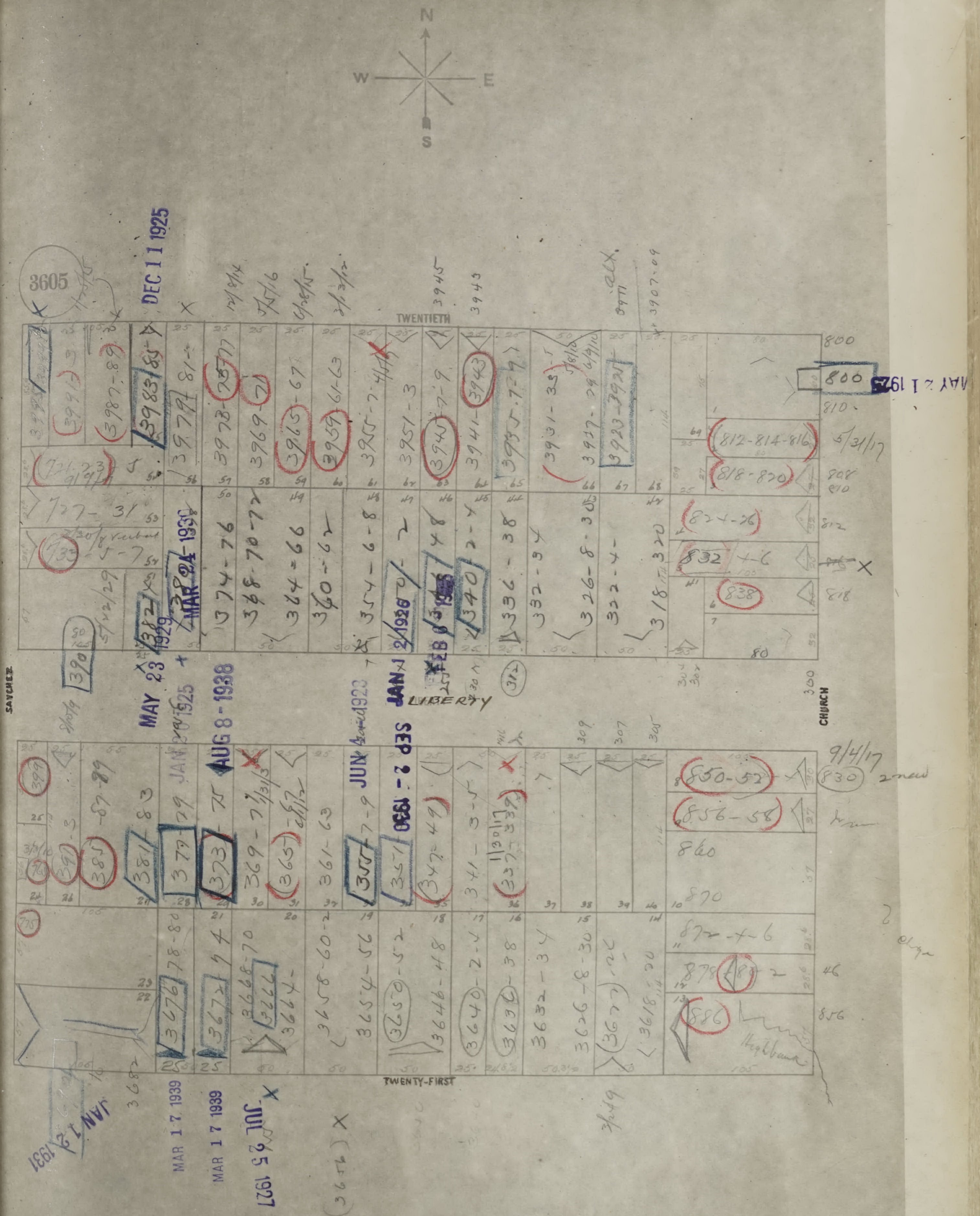
N
E
S
W
3605
TWENTIETH
TWENTY-FIRST
SANCHEZ
CHURCH
LIBERTY
DEC 11 1925
MAY 23 1925
AUG 8 - 1938
SEP 2 - 1930
JAN 12 1931
MAR 17 1939
MAR 17 1939
JUL 25 1927
MAY 21 1925
800
830

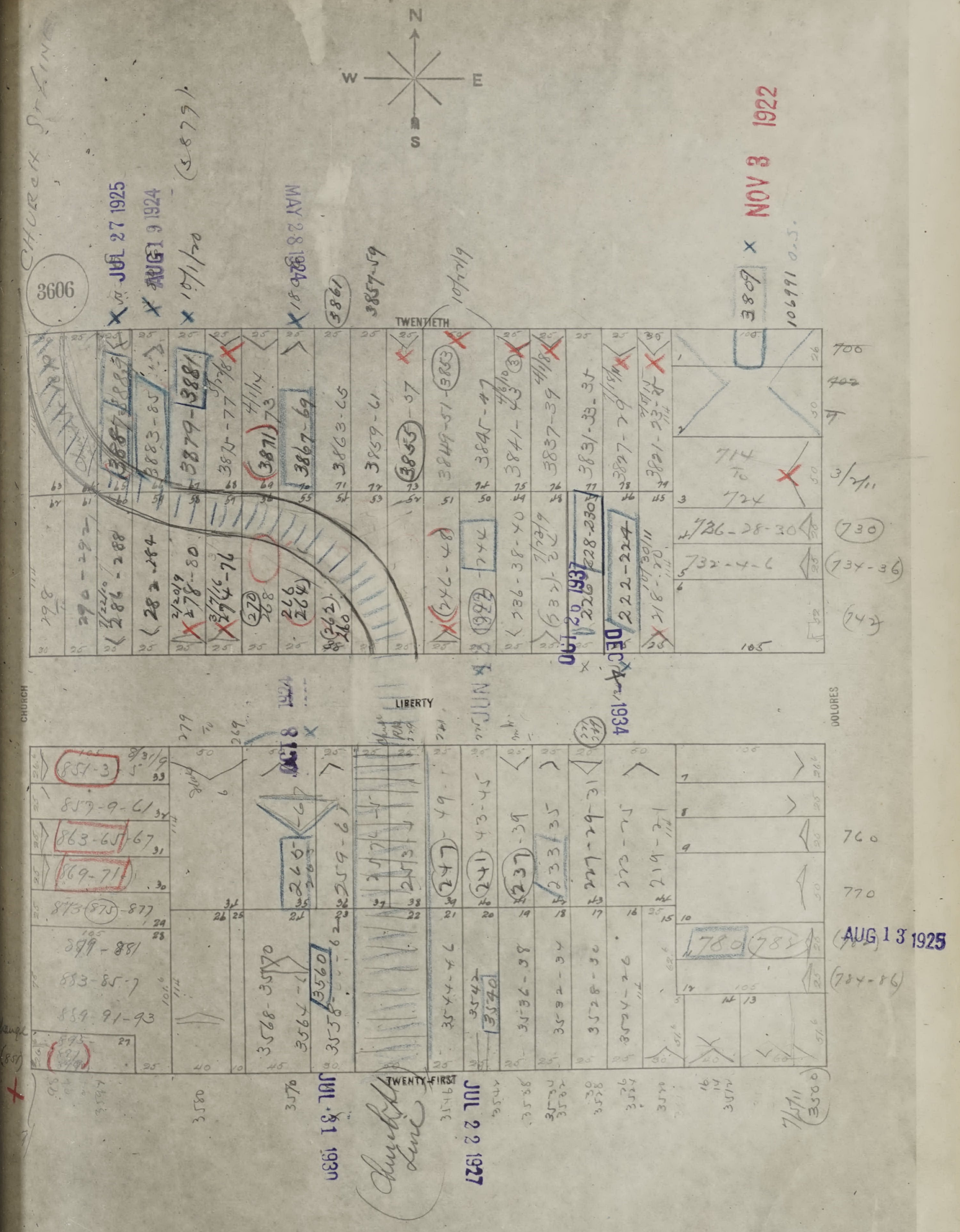
N
W
E
S
3606
CHURCH ST. LINE
TWENTIETH
LIBERTY
TWENTY-FIRST
CHURCH
DOLORES
JUL 27 1925
AUG 19 1924
MAY 28 1924
NOV 3 1922
AUG 13 1925
OCT 18 1924
JUN
OCT 20 1937
DEC 4 1934
JUL 31 1930
JUL 22 1927
Church St. Line

122 c
342
T64.c

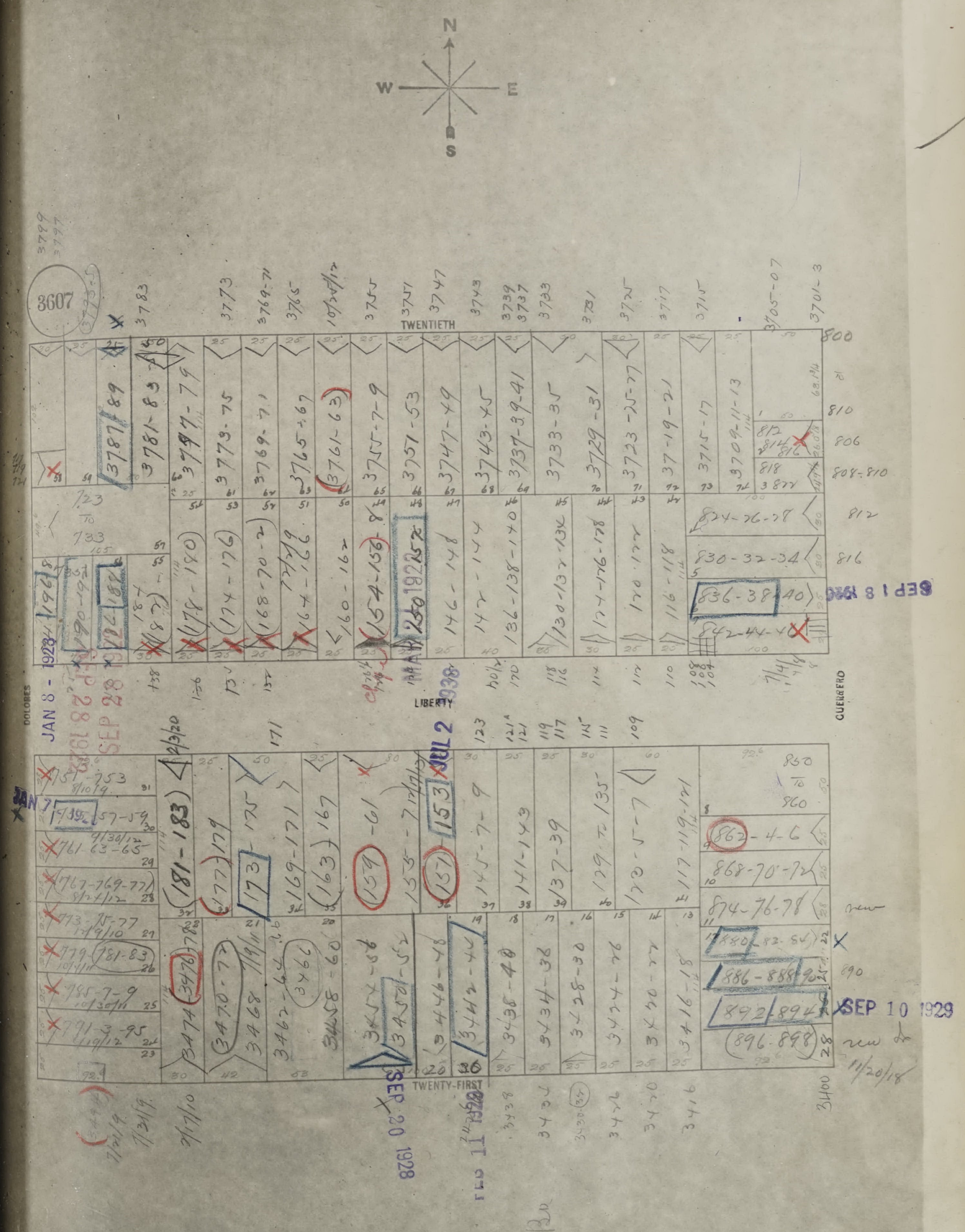
N
W
E
S
3607
TWENTIETH
LIBERTY
TWENTY-FIRST
DOLORES
GUERRERO
JAN 8 - 1928
SEP 28 1928
JAN 7
JUL 2
SEP 20 1928
SEP 18 1930
SEP 10 1929
3781-89
3777-79
3773-75
3769-71
3765-67
3761-63
3755-7-9
3751-53
3747-49
3743-45
3737-39-41
3733-35
3729-31
3723-25-27
3717-19-21
3709-11-13
181-183
177
173
169-171
163
159
153
145-7-9
141-143
137-39
129 to 135
117-119-121
862-4-6
868-70-72
874-76-78
886-888
892-894
896-898
3470
3468
3462
3458-60
3446-48
3442-44
3438-40
3434-36
3428-30
3424-26
3416-18
800
810
806
812
816
836-38-40
842-44
850 to 860

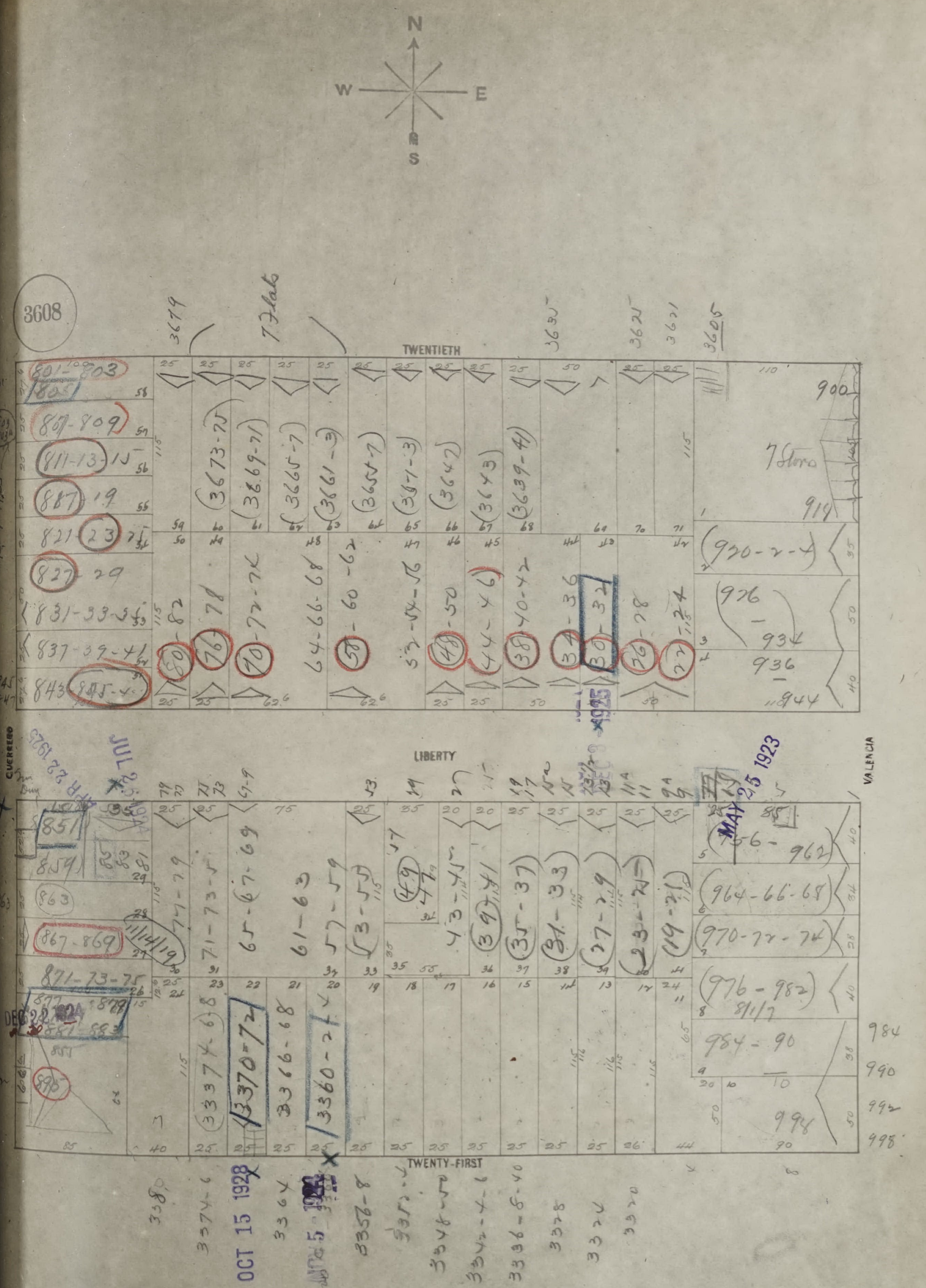
N
W
E
S
3608
TWENTIETH
LIBERTY
TWENTY-FIRST
GUERRERO
VALENCIA
7 Flats
7 Stores
801-803
805
807-809
811-13-15
817-19
821-23-25
827-29
831-33-35
837-39-41
843
845-47
851
859
863
867-869
871-73-75
877
881-883
(3673-75)
(3669-71)
(3665-7)
(3661-3)
(3655-7)
(3651-3)
(3647)
(3643)
(3639-41)
80-82
76-78
70-72-74
64-66-68
58-60-62
52-54-56
48-50
44-46
38-40-42
32-36
30-32
26-28
22-24
900
919
920-2-4
926-934
936
944
956-962
964-66-68
970-72-74
976-982
984-90
984
990
992
998
71-73-75
65-67-69
61-63
57-59
53-55
47-49
43-45
39-41
35-37
31-33
27-29
23-25
19-21
3374-6-8
3370-72
3366-68
3360-2-4
3679
3635
3625
3621
3605
JUL 2
APR 22 1923
MAY 25 1923
OCT 15 1928
DEC 22
1925

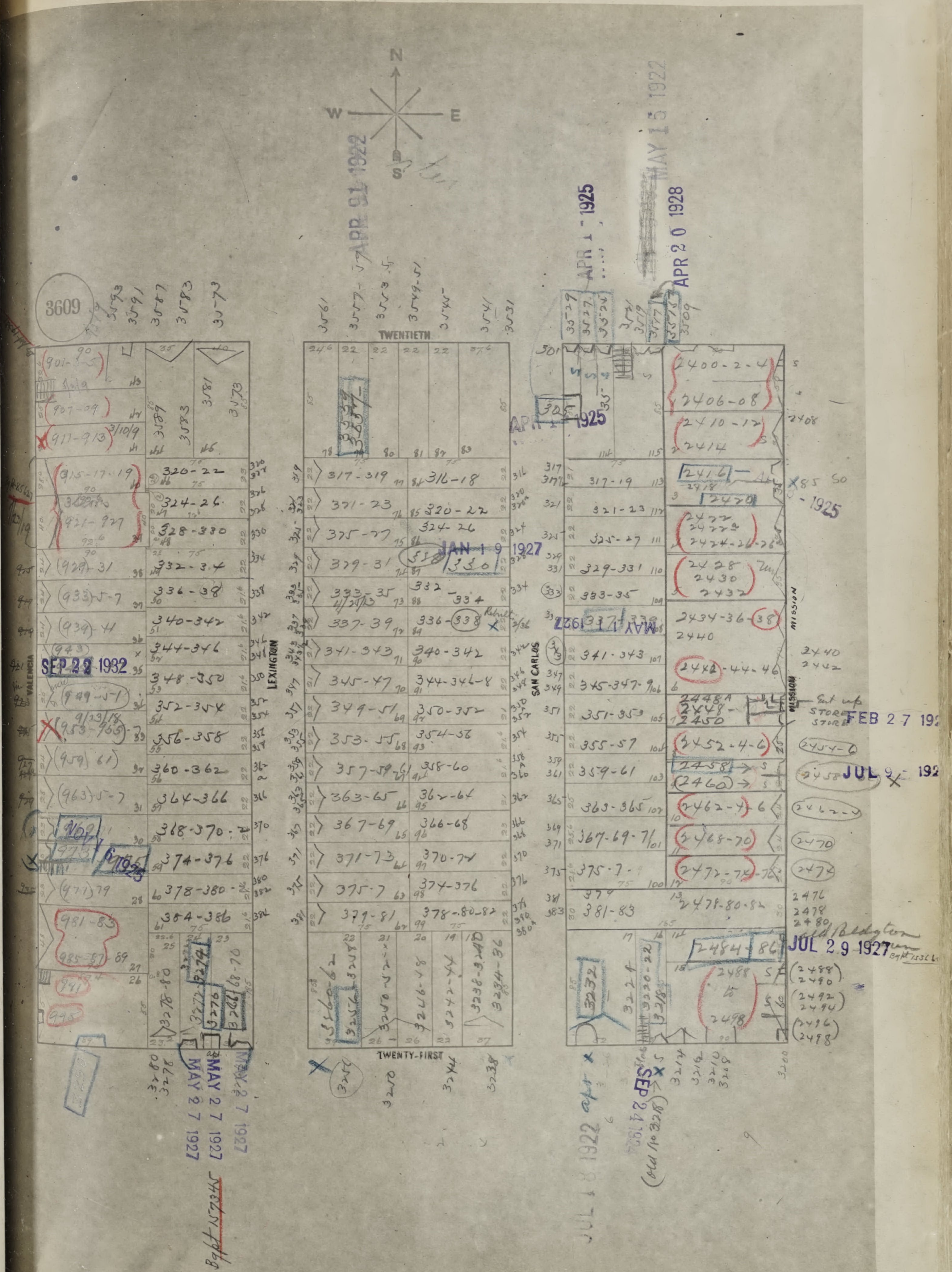
N
E
S
W
3609
TWENTIETH
TWENTY-FIRST
VALENCIA
LEXINGTON
SAN CARLOS
MISSION
APR 21 1922
MAY 15 1922
APR 1 1925
APR 20 1928
JAN 19 1927
MAY 1 1927
SEP 22 1932
FEB 27 192
JUL 9 192
JUL 29 1927
MAY 27 1927
JUL 18 1922
SEP 24 1925
1925
320-22
324-26
328-330
332-34
336-38
340-342
344-346
348-350
352-354
356-358
360-362
364-366
368-370
374-376
378-380
384-386
317-319
321-23
325-27
329-31
333-35
337-39
341-343
345-47
349-51
353-55
357-59
363-65
367-69
371-73
375-7
379-81
316-18
320-22
324-26
330
332-334
336-338
340-342
344-346-8
350-352
354-56
358-60
362-64
366-68
370-74
374-376
378-80-82
317-19
321-23
325-27
329-331
333-35
341-343
345-347-9
351-353
355-57
359-61
363-365
367-69-71
375-7
381-83
2400-2-4
2406-08
2410-12
2414
2416
2420
2424-26
2428
2430
2432
2434-36-38
2440
2442-44-46
2448
2450
2452-4-6
2458
2460
2462-4-6
2468-70
2472-74-76
2478-80-82
2484-86
2488
2490
2492
2494
2496
2498
2476
2480
Bapt church

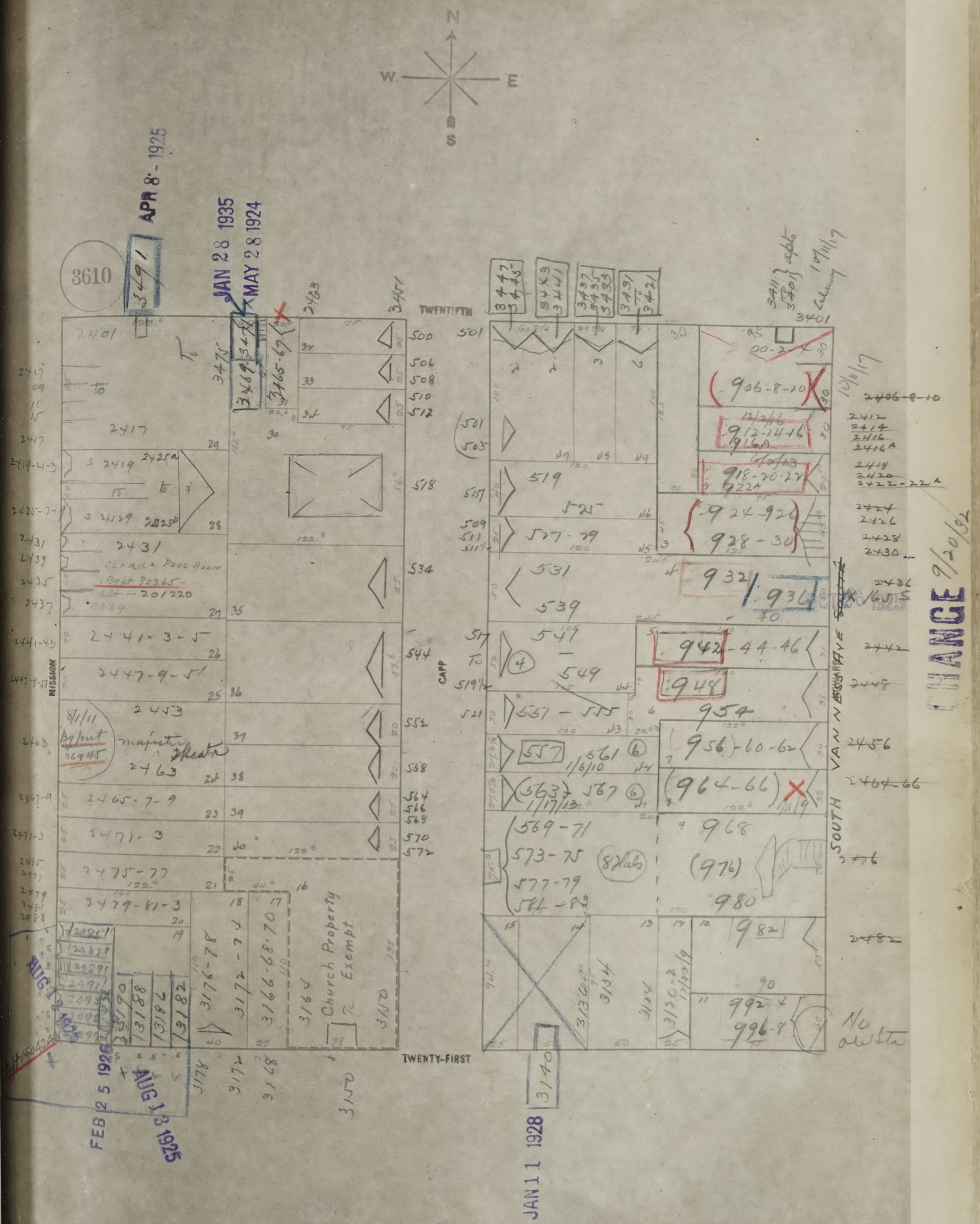
N
W
E
S
3610
TWENTIETH
TWENTY-FIRST
MISSION
CAPP
SOUTH VAN NESS AVE
Church Property
Exempt
majestic theatre
3491
3471
3469
3465-67
3443
3441
3439
3437
3435
3431
3421
3411
3401
3140
2401
2417
2419
2425
2429
2431
2441-3-5
2447-9-51
2453
2463
2465-7-9
2471-3
2475-77
2479-81-3
3176-78
3172-74
3166-68-70
3164
3150
3190
3188
3186
3182
3178
500
506
508
510
512
518
534
544
552
558
564
566
568
570
572
501
505
517
519
521
519½
509
513
519
525
527-29
531
539
541
549
551-555
557
561
563
567
569-71
573-75
577-79
581-83
906-8-10
912-14-16
916A
918-20-22
922A
924-926
928-30
932
936
942-44-46
948
954
956-60-62
964-66
968
976
980
982
992
996-8
3134
3130
3124
3120-2
No alts
2406-8-10
2412
2414
2416
2416A
2418
2420
2422-22A
2424
2426
2428
2430
2436
2442
2448
2456
2464-66
2476
2482

APR 8 - 1925

JAN 28 1935

MAY 28 1924

FEB 25 1926

AUG 13 1925

AUG 18 1925

JAN 11 1928

CHANGE 9/20/82

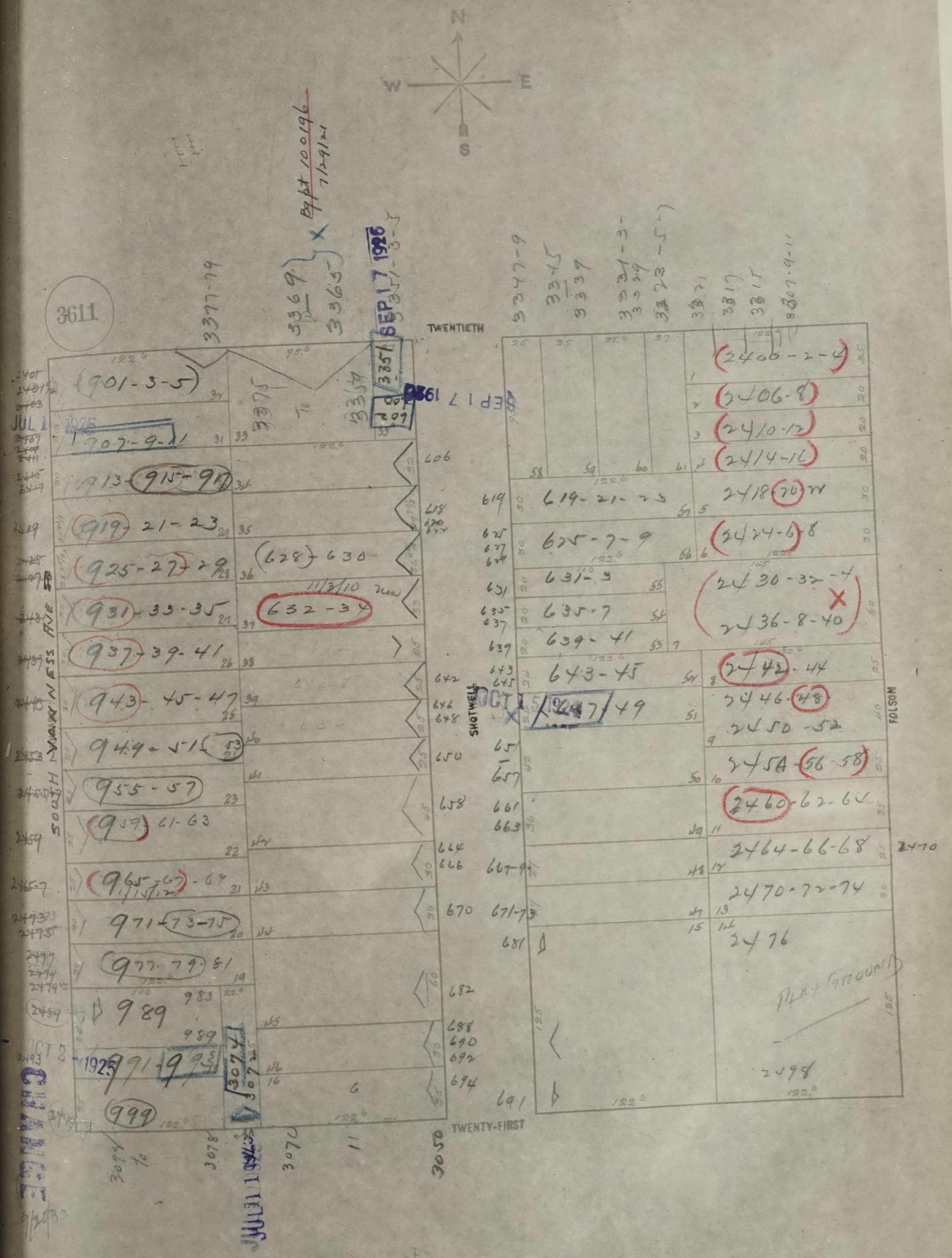
N
W
E
S
3611
TWENTIETH
TWENTY-FIRST
SHOTWELL
FOLSOM
SOUTH VAN NESS AVE
SEP 17 1926
JUL 1 1926
OCT 1 1925
OCT 2 1925
CHANGE
JUL 11 1925
3377-79
3369
3363
3351
3347-9
3345
3337
3331-3-
3329
3323-5-7
3321
3317
3315
3307-9-11
Bp# 100196 7/29/21
901-3-5
907-9-11
913-915-917
919-21-23
925-27-29
931-33-35
937-39-41
943-45-47
949-51-53
955-57
959-61-63
965-67-69
971-73-75
977-79-81
983
989
991-993
999
628-630
632-34
606
619-21-23
625-7-9
631-3
635-7
639-41
643-45
647-49
650
657
658
661
663
665-9
670
671-73
682
688
690
692
694
691
2400-2-4
2406-8
2410-12
2414-16
2418-20
2424-6-8
2430-32-4
2436-8-40
2442-44
2446-48
2450-52
2454-56-58
2460-62-64
2464-66-68
2470-72-74
2476
2498
3074 to 3078
3070
3050

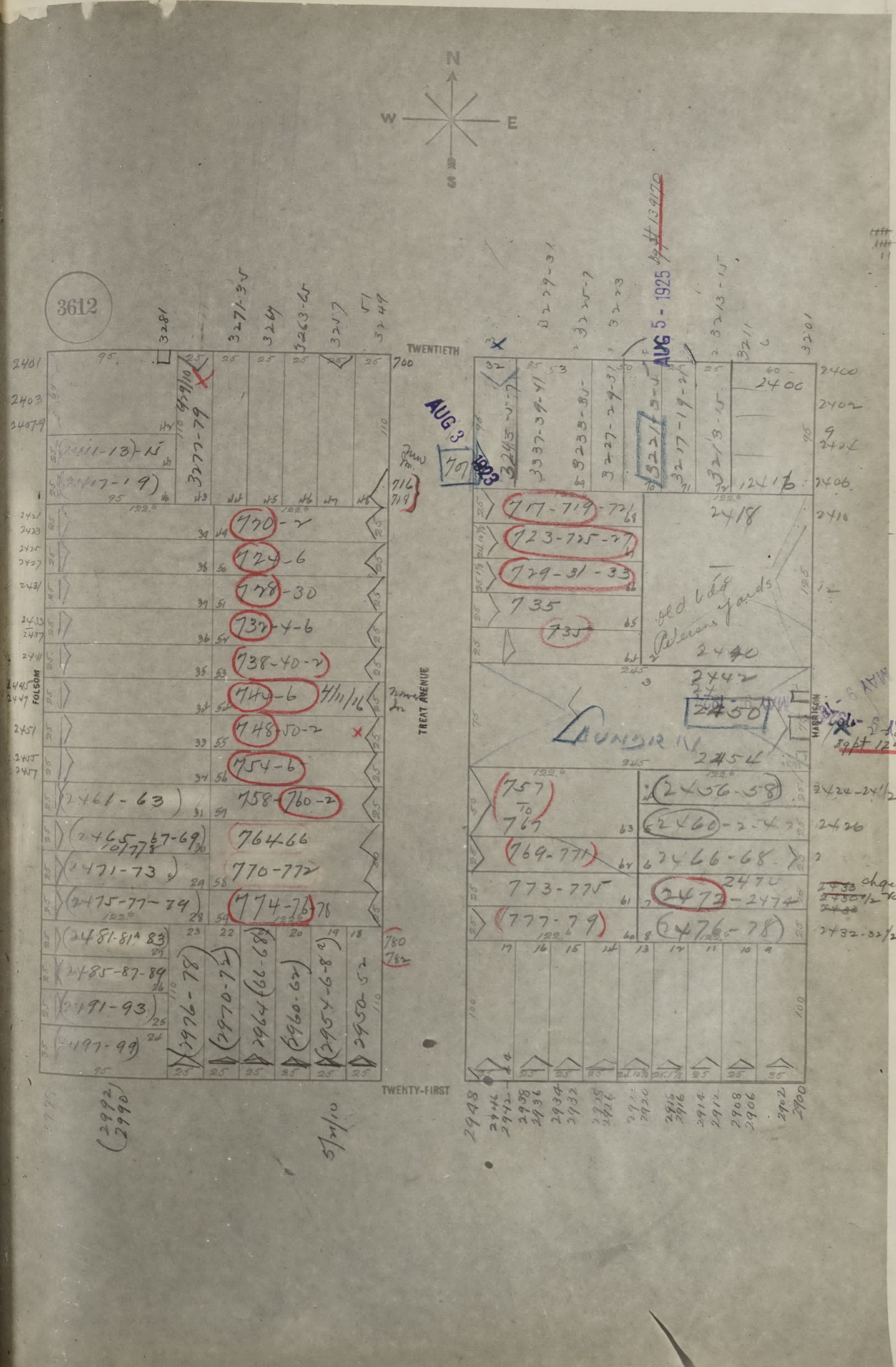
3612
N
E
W
S
TWENTIETH
TWENTY-FIRST
TREAT AVENUE
FOLSOM
HARRISON
AUG 3 1923
AUG 5 - 1925
LAUNDRY
old bldg
Peterson yards
2418
2440
2442
2450
2454
717-719
723-725-27
729-31-33
735
720-2
724-6
728-30
732-4-6
738-40-2
744-6
748-50-2
754-6
758-760-2
764-66
770-772
774-76
757 To 767
769-771
773-775
777-79
2456-58
2460-2-4
2466-68
2472-2474
2476-78
2461-63
2465-67-69
2471-73
2475-77-79
2481-81A 83
2485-87-89
2491-93
2497-99
2976-78
2970-72
2964-66-68
2960-62
2954-6-8
2950-52
3281
3271-75
3267
3263-65
3257
3251
3247
3245
3237-39-41
3233-35
3227-29-31
3223
3221
3217-19-21
3213-15
3211
3201
2400
2402
2404
2406
2401
2403
2411-13-15
2417-19
2948
2946
2942
2938
2936
2934
2932
2928
2926
2922
2920
2916
2914
2912
2908
2906
2902
2900
2992
2990
2424-24½
2426
2432-32½
bpt 134170
bpt 124954

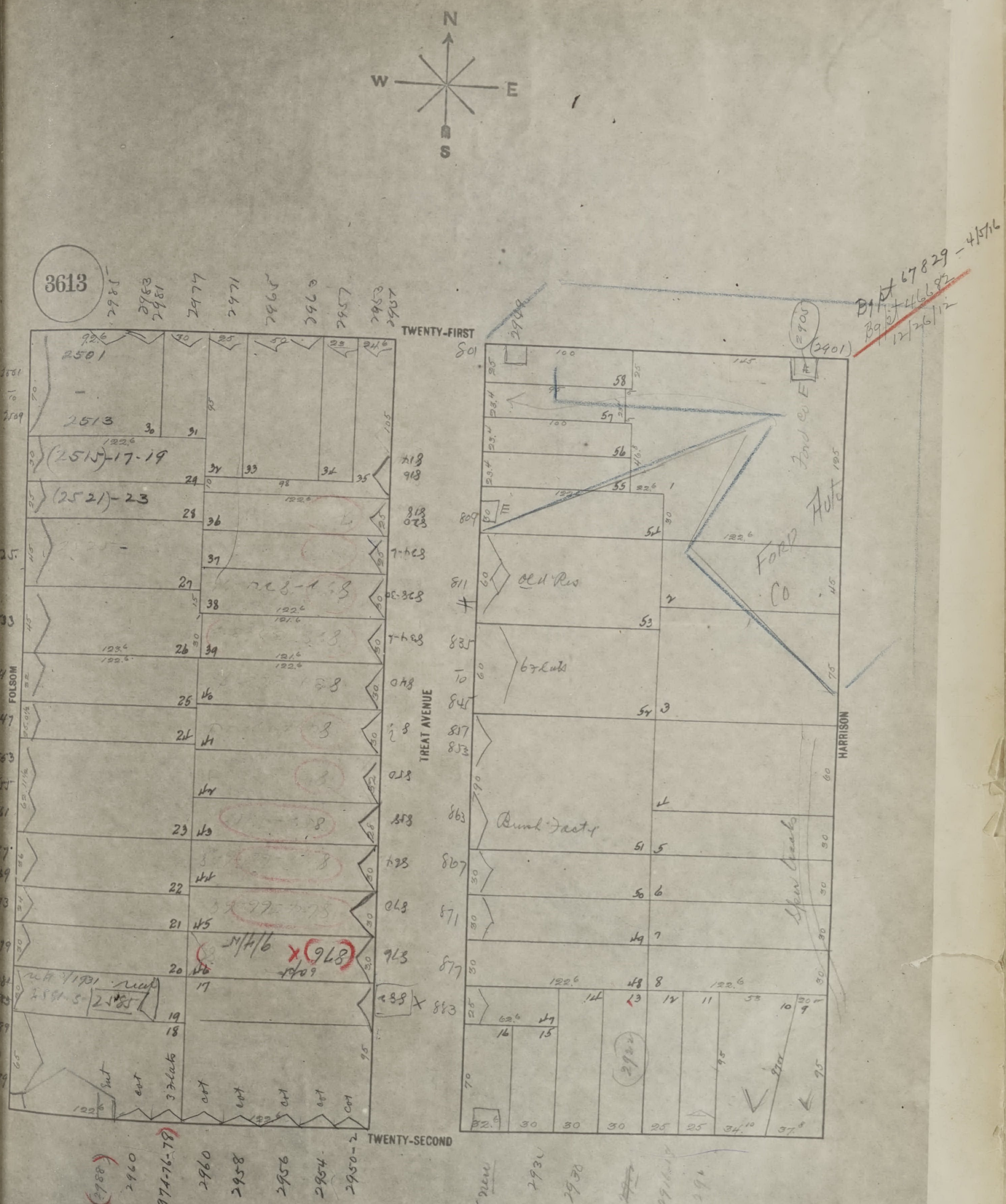
N
W
E
S
3613
TWENTY-FIRST
TWENTY-SECOND
FOLSOM
TREAT AVENUE
HARRISON
2501
2513
(2515)-17-19
(2521)-23
(2401)
Ford Auto Co
Old Res
Bunk Factory
B1 Pt 67829 - 4/5/16
B9 Pt 46682
12/26/12

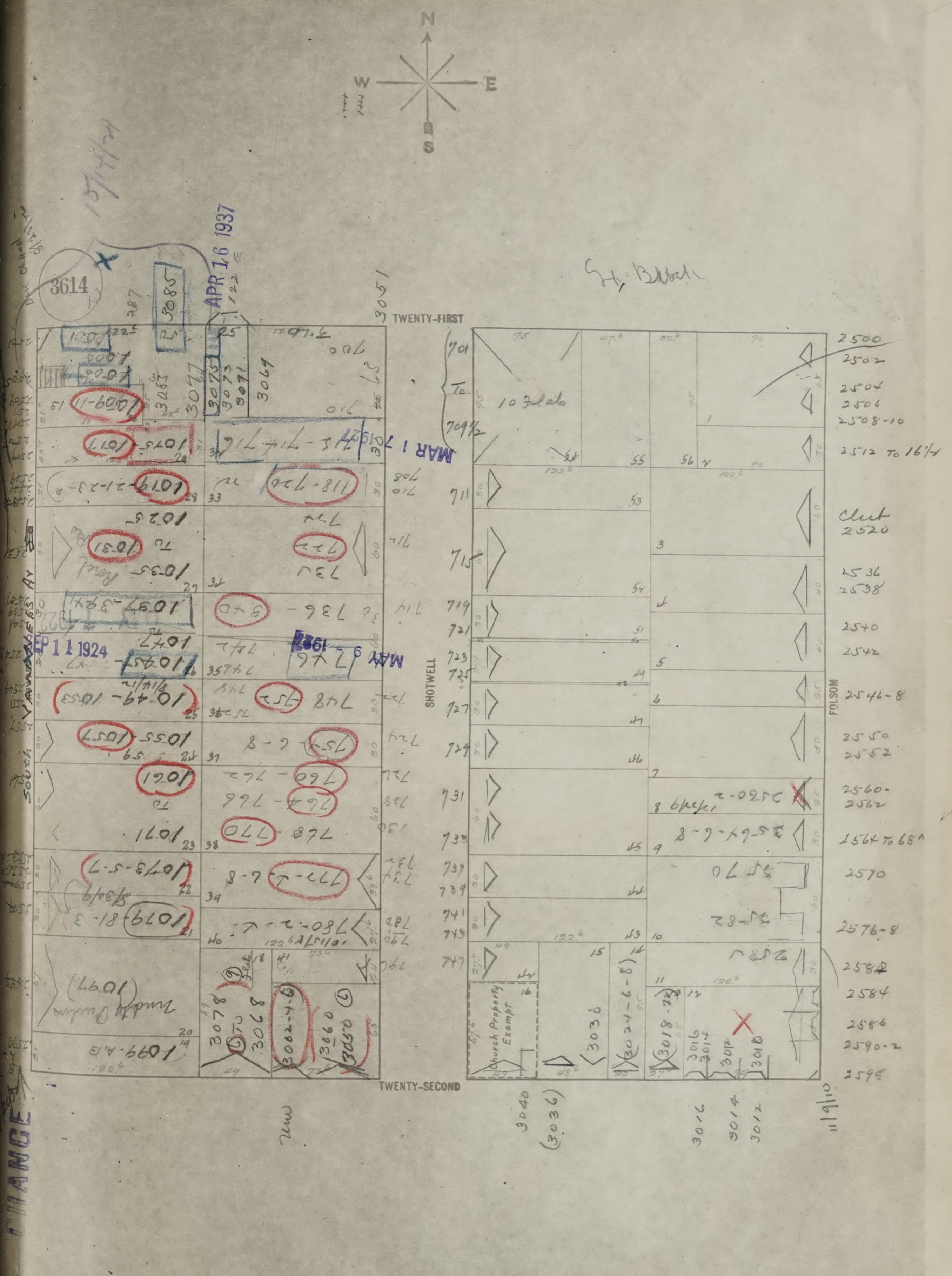
N
W
E
S
3614
APR 16 1937
MAR 17 1927
SEP 11 1924
MAY 9 1927
TWENTY-FIRST
TWENTY-SECOND
SHOTWELL
FOLSOM
South Van Ness Av
CHANGE
3051
10 Flats
Church Property Exempt
Club
2500
2502
2504
2506
2508-10
2512 to 16½
2520
2536
2538
2540
2542
2546-8
2550
2552
2560-2562
2564 to 68a
2570
2576-8
2582
2584
2586
2590-2
2598
701
To
709½
711
715
719
721
723
725
727
729
731
733
737
739
741
743
747
3040
(3036)
3016
3014
3012
1019-21-23
1031
1035
1037-39
1043-45
1049-1053
1055-1057
1069-71
1073-5-7
1079-81-3
1099-A-B
3085
3077
3073
3071
3069
3078
3068
3062-4-6
3060
3058
718-720
736
740
748
752
756-6-8
760-762
764-766
768
770
777
780
11/9/10

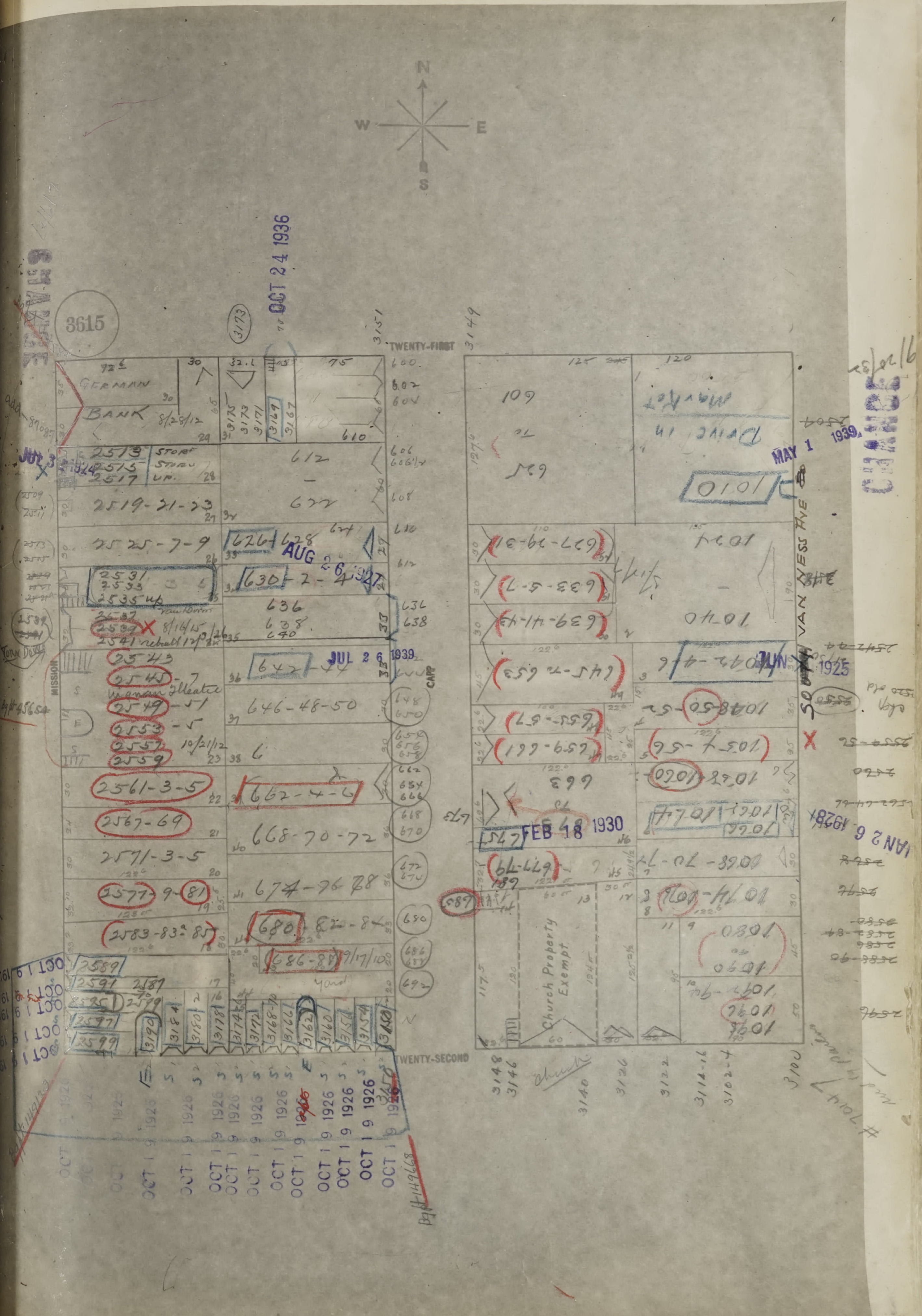
N
W
E
S
3615
TWENTY-FIRST
TWENTY-SECOND
MISSION
CAPP
VAN NESS AVE
GERMAN BANK
Drive in Market
Church Property Exempt
OCT 24 1936
AUG 26 1927
JUL 26 1939
MAY 1 1939
FEB 18 1930
JAN 26 1928
JUN 1925
OCT 19 1926
2513
2519-21-23
2525-7-9
2561-3-5
2567-69
2571-3-5
2583-83½-85
612
622
636
638
640
646-48-50
662-4-6
668-70-72
674-76-78
680
686-88
1010
1034
1040
1068-70-72
3100
3149
3151

SAN FRANCISCO
DBI
DEPARTMENT OF
BUILDING INSPECTION
OFFICIAL COPY

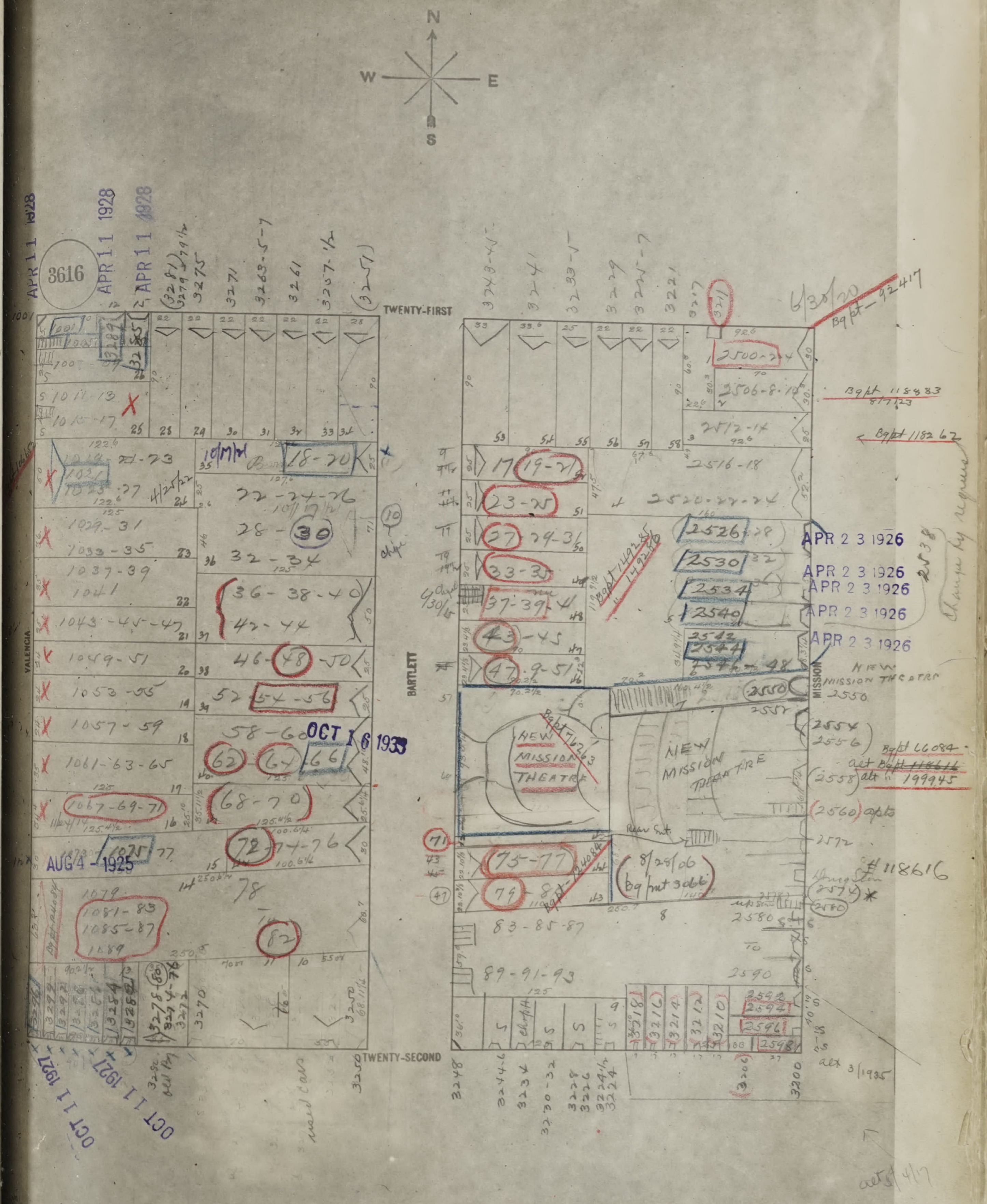
N
W
E
S
3616
APR 11 1928
APR 11 1928
APR 11 1928
TWENTY-FIRST
TWENTY-SECOND
VALENCIA
BARTLETT
MISSION
3275
3271
3263-5-7
3261
3257-½
3243-45
3241
3233-5
3229
3225-7
3221
3217
1021-23
1025-27
1029-31
1033-35
1037-39
1041
1043-45-47
1049-51
1053-55
1057-59
1061-63-65
1067-69-71
1075-77
1079
1081-83
1085-87
1089
18-20
22-24-26
28-30
32-34
36-38-40
42-44
46-48-50
52-54-56
58-60
62
64
66
68-70
72-74-76
78
82
OCT 16 1933
AUG 4 - 1925
17-19-21
23-25
27-29-31
33-35
37-39-41
43-45
47-49-51
73-75-77
79-81
83-85-87
89-91-93
2500-04
2506-8-10
2512-14
2516-18
2520-22-24
2526-28
2530-32
2534
2540
2542-44
2546-48
2550
2554
2556
2558
2560 apts
2572
2574
2580
2590
2592
2594
2596
2598
3218
3216
3214
3212
3210
3200
3248
3244-46
3234
3230-32
3228
3226
3224
NEW MISSION THEATRE
APR 23 1926
APR 23 1926
APR 23 1926
APR 23 1926
APR 23 1926
#118616
OCT 11 1927
OCT 11 1927
6/30/20
Bg pt 92417
Bg pt 118833
Bg pt 118267
Bg pt 66084
199945
8/28/06 bg pmt 3066
alt 3/1935

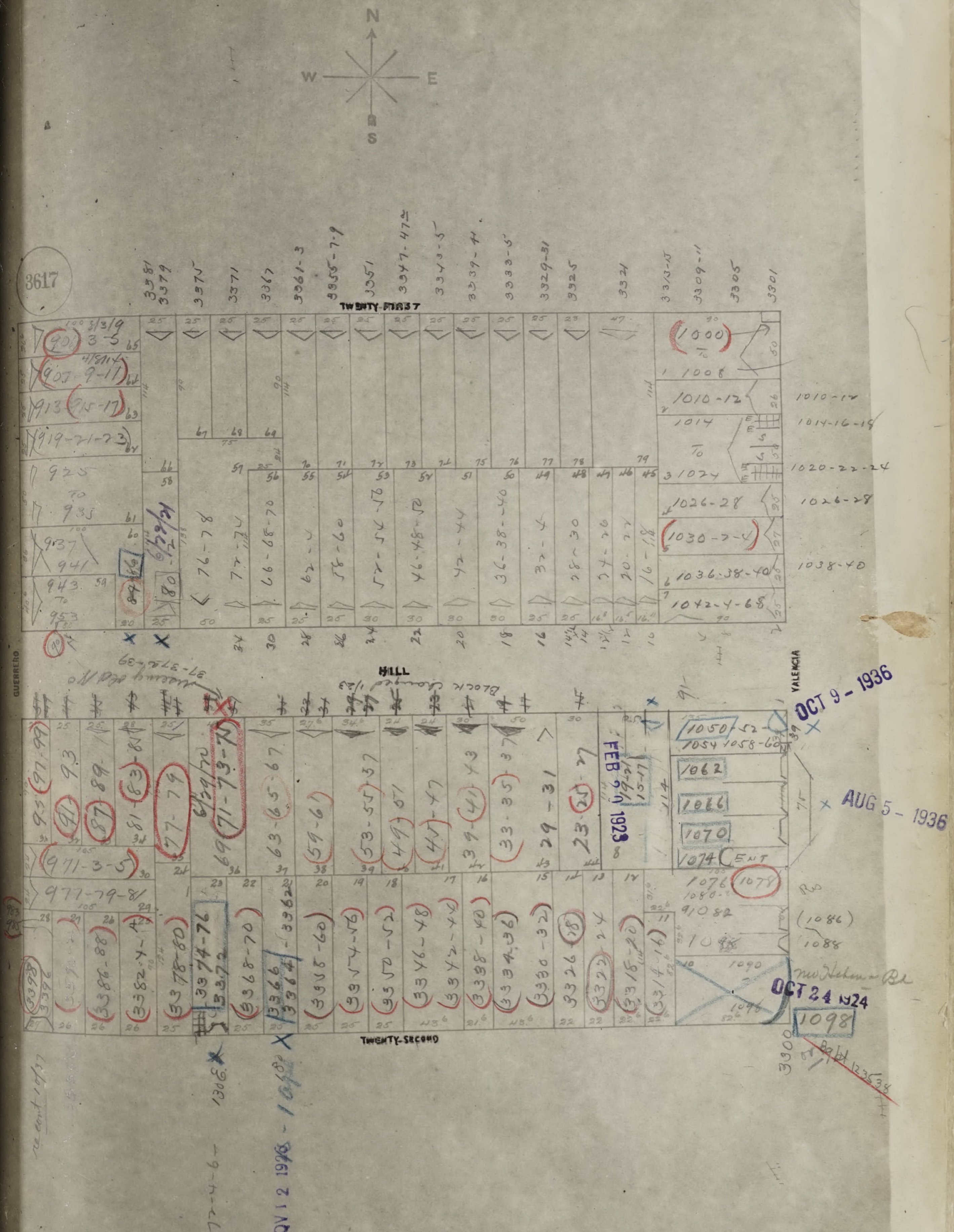
N
E
S
W
3617
TWENTY-FIRST
TWENTY-SECOND
HILL
GUERRERO
VALENCIA
OCT 9 - 1936
AUG 5 - 1936
OCT 24 1924
FEB 5 1923
NOV 12 1926

SAN FRANCISCO DBI DEPARTMENT OF BUILDING INSPECTION
OFFICIAL COPY

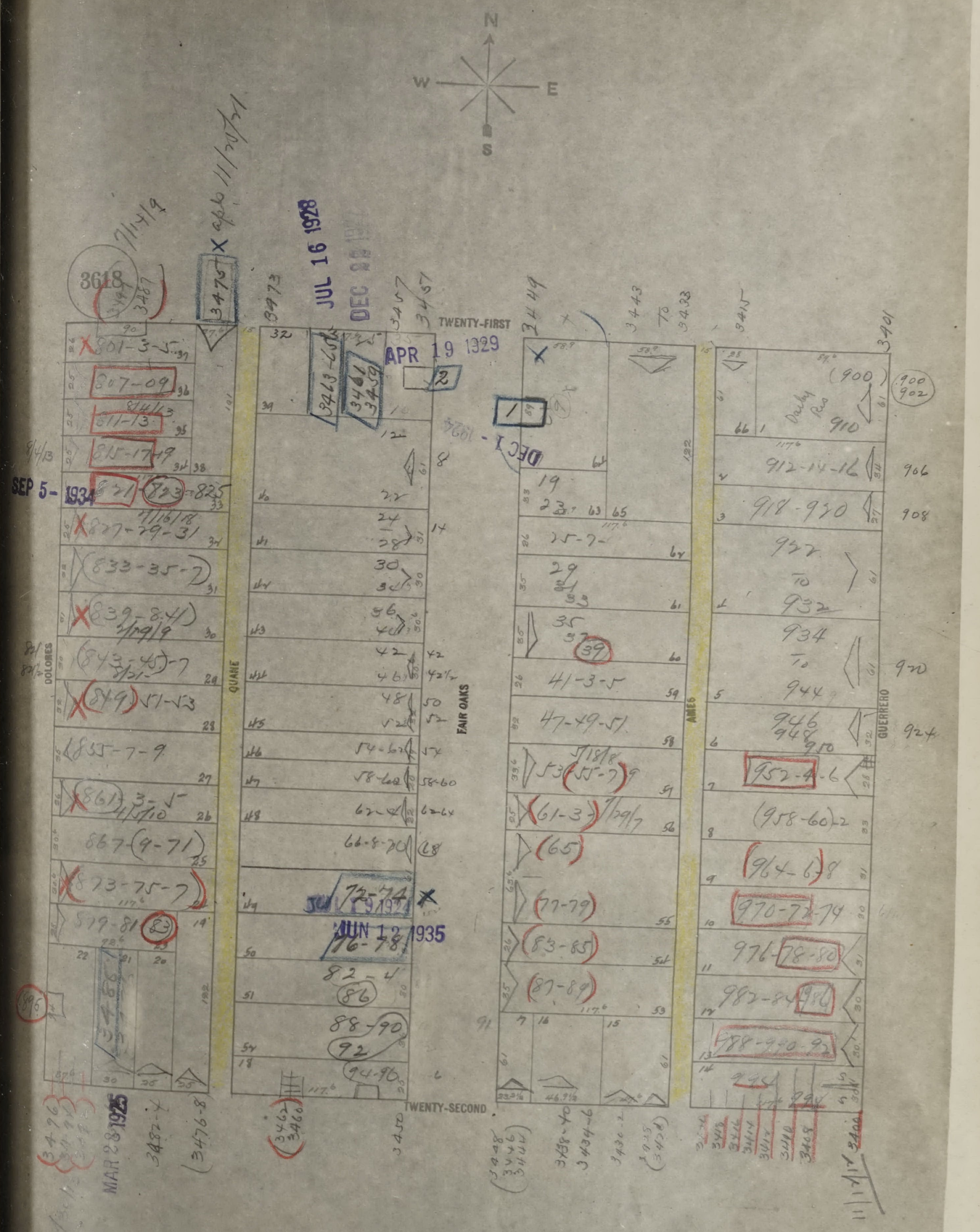
N
W
E
S
3618
TWENTY-FIRST
TWENTY-SECOND
DOLORES
QUANE
FAIR OAKS
AMES
GUERRERO
JUL 16 1928
DEC 28 1929
APR 19 1929
DEC 1 - 1934
SEP 5 - 1934
JUN 12 1935
MAR 28 1925
3475 X apl 11/20/41
801-3-5
807-09
811-13
815-17-19
821
823-825
827-29-31
833-35-7
839-841
843-45-7
849 51-53
855-7-9
861 3-5
867 9-71
873-75-7
879-81
883
3461
3459
3423-26
24
28
30
36
42
48
54-6
58-60
62-4
66-8-70
72-74
76-78
82-4
86
88-90
92
94-96
3449
19
23
25-7
29
35
39
41-3-5
47-49-51
53 55-7
61-3
65
77-79
83-85
87-89
900
902
906
908
910
912-14-16
918-920
922 to 932
934 to 944
946
948
950
952-4-6
958-60-2
964-6-8
970-72-74
976-78-80
982-84-86
988-990-92
920
924
3443 to 3433
3415
3401
3476-8
3485-7
3462
3460
3450
3438-40
3434-6
3430-2
11/17/41 3400

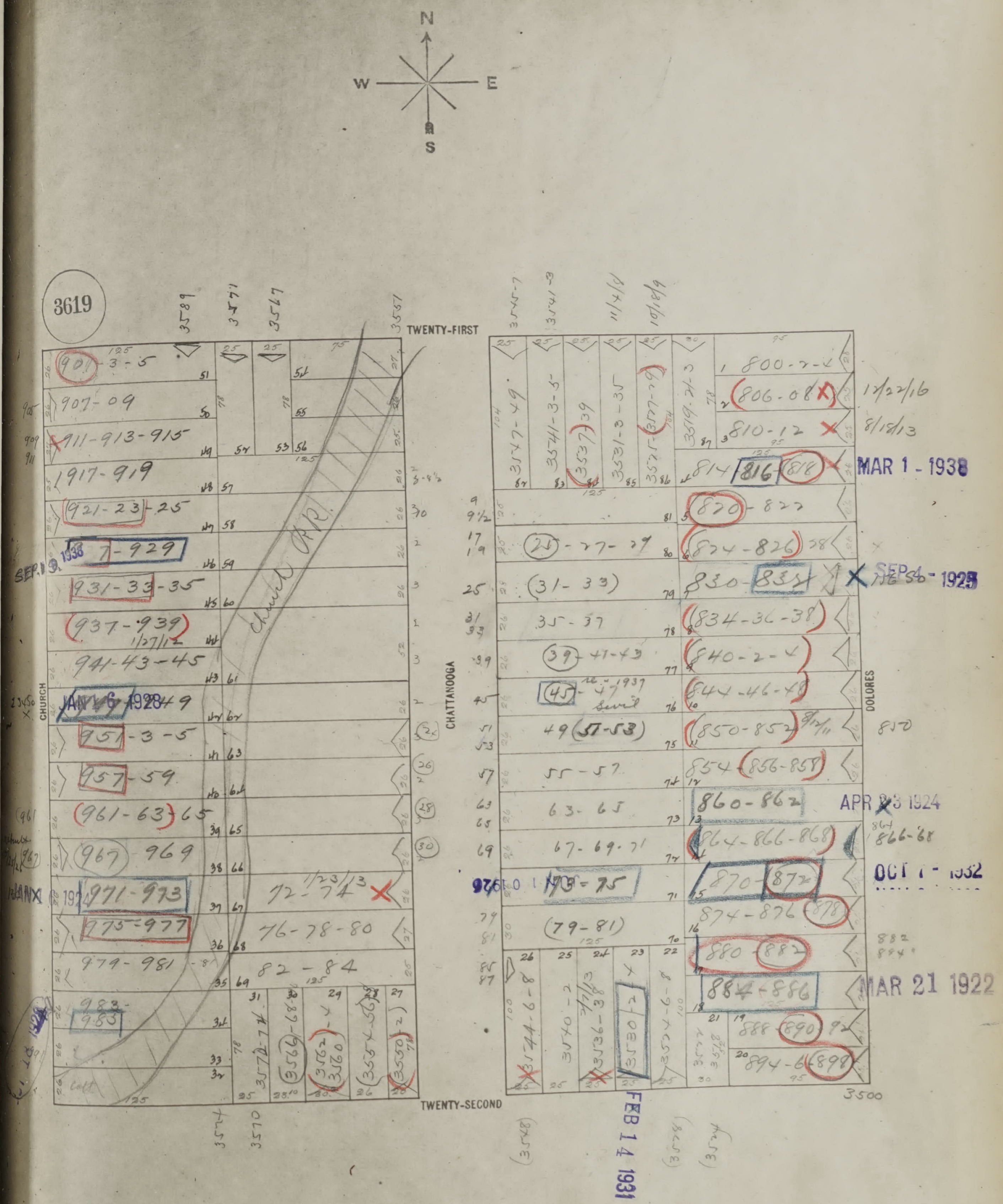
N
W
E
S
3619
TWENTY-FIRST
TWENTY-SECOND
CHURCH
CHATTANOOGA
DOLORES
901-3-5
907-09
911-913-915
917-919
921-23-25
927-929
931-33-35
937-939
941-43-45
947-949
951-3-5
957-59
961-63-65
967-969
971-973
975-977
979-981
983
985
72-74
76-78-80
82-84
3589
3571
3567
3561
3574
3570
3566-68
3562
3560
3554-56
3550
800-2-4
806-08
810-12
814-816-818
820-822
824-826
830-834
834-36-38
840-2-4
844-46-48
850-852
854-856-858
860-862
864-866-868
870-872
874-876-878
880-882
884-886
888-890-92
894-6-898
3545-7
3541-3
3537-39
3531-3-35
3525-27-29
3519-21-3
21-27-29
31-33
35-37
39-41-43
45-47
49-51-53
55-57
63-65
67-69-71
73-75
79-81
3544-6-8
3540-2
3536-38
3530
3524-6-8
3520
3500
1/27/12
1/23/13
12/22/16
8/15/13
866-68
850
MAR 1 - 1938
SEP 4 - 1925
APR 23 1924
OCT 1 - 1932
MAR 21 1922
FEB 14 1931
SEP 19 1938
JAN 16 1928

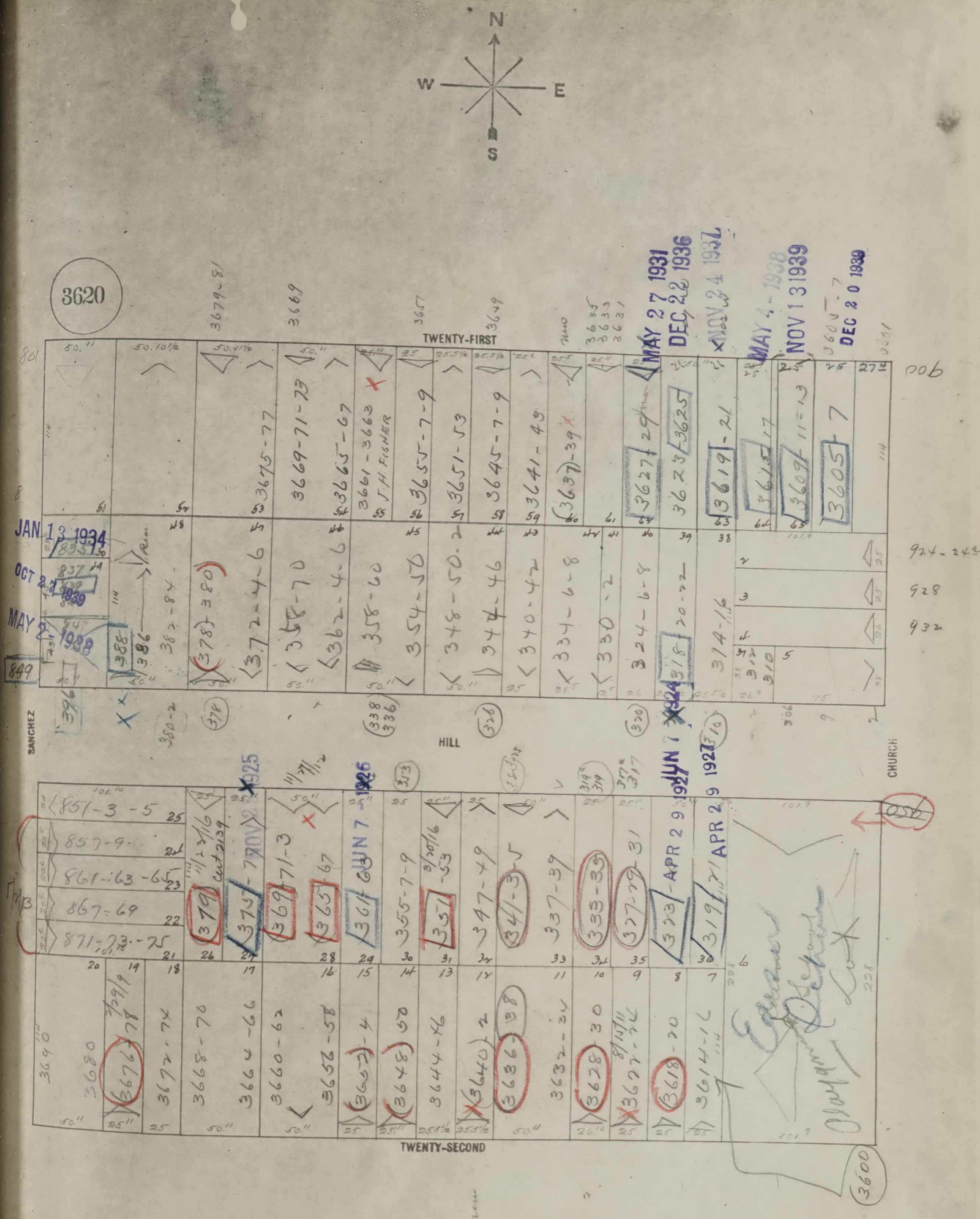
N
W
E
S
3620
TWENTY-FIRST
HILL
TWENTY-SECOND
SANCHEZ
CHURCH
3600
MAY 27 1931
DEC 22 1936
NOV 24 1937
MAY 4 1938
NOV 13 1939
DEC 20 1939
JAN 13 1934
MAY 2 1938
JUN 7 1925
APR 29 1927

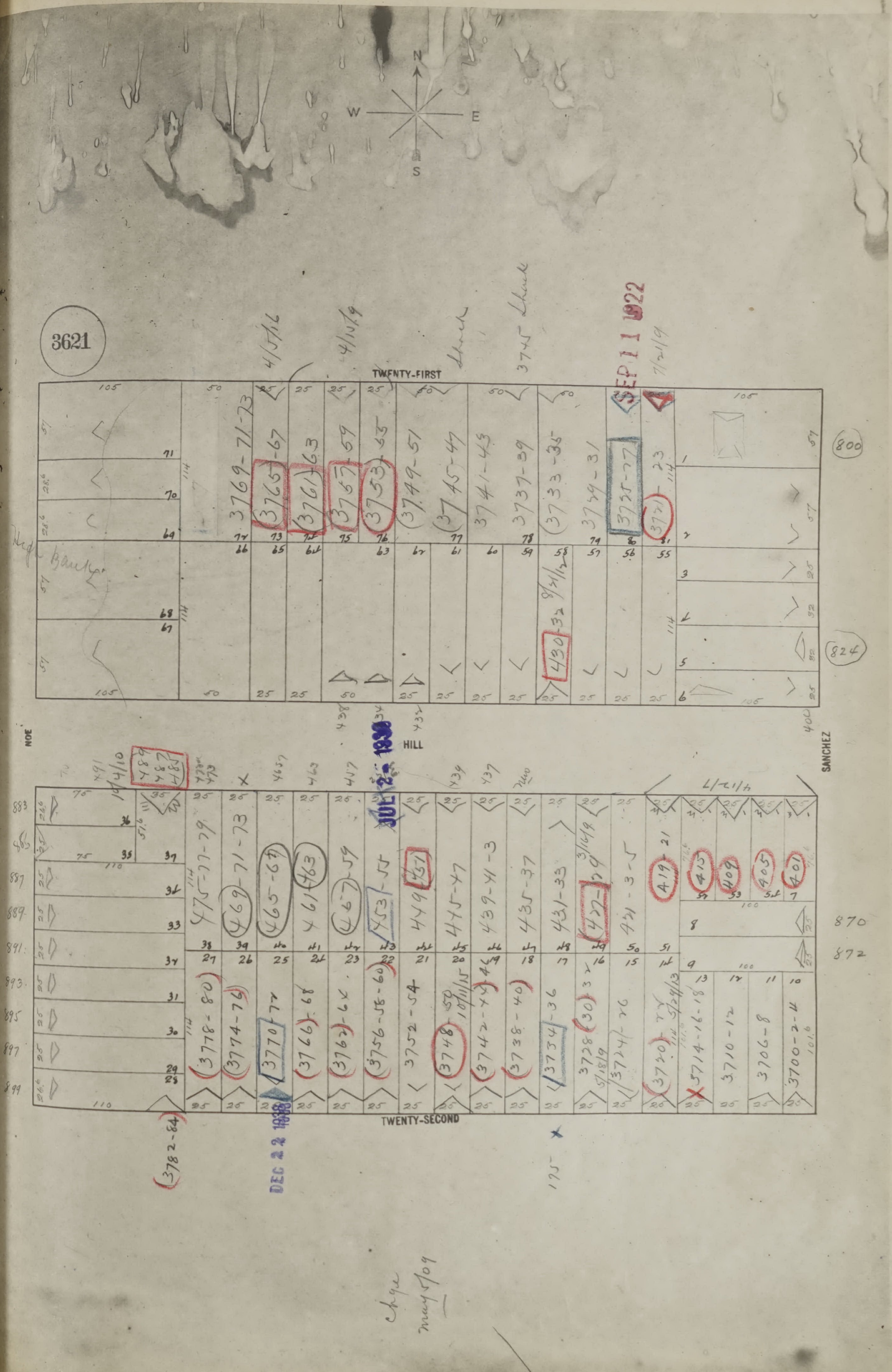
N
W
E
S
3621
TWENTY-FIRST
HILL
TWENTY-SECOND
NOE
SANCHEZ
SEP 11 1922
DEC 22 1938

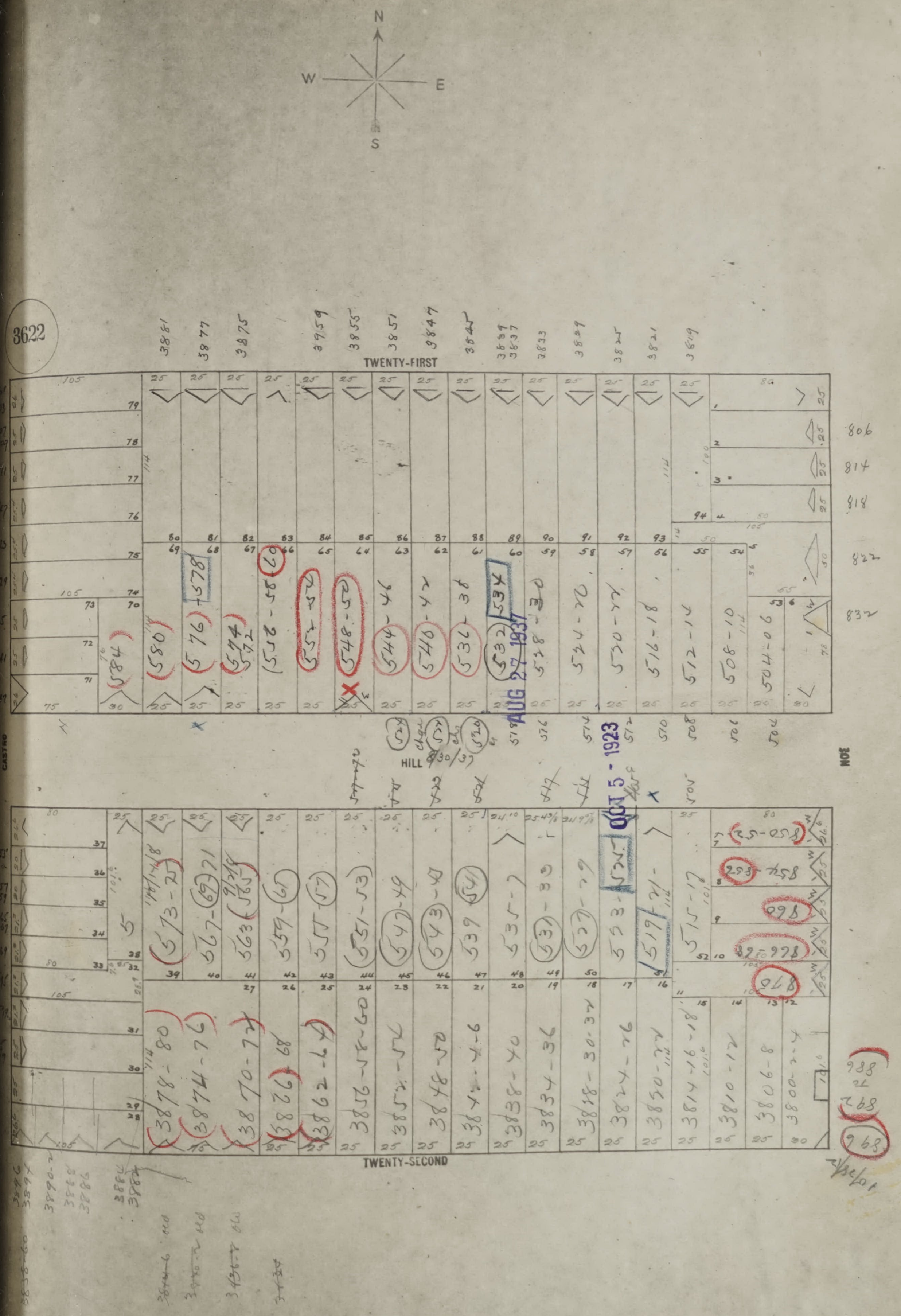
N
W
E
S
3622
TWENTY-FIRST
TWENTY-SECOND
HILL
CASTRO
NOE
AUG 27 1937
OCT 5 - 1923
3861
3877
3875
3859
3855
3851
3847
3845
3839
3837
3833
3829
3825
3821
3819
806
814
818
822
832
3878-80
3874-76
3870-72
3862-64
3848-50
3838-40
3834-36
3824-26
3814-16-18
3810-12
3806-08
584
580
576
578
574
548-52
544-46
540-42
536-38
532
534
524-26
520-22
516-18
512-14
508-10
504-06

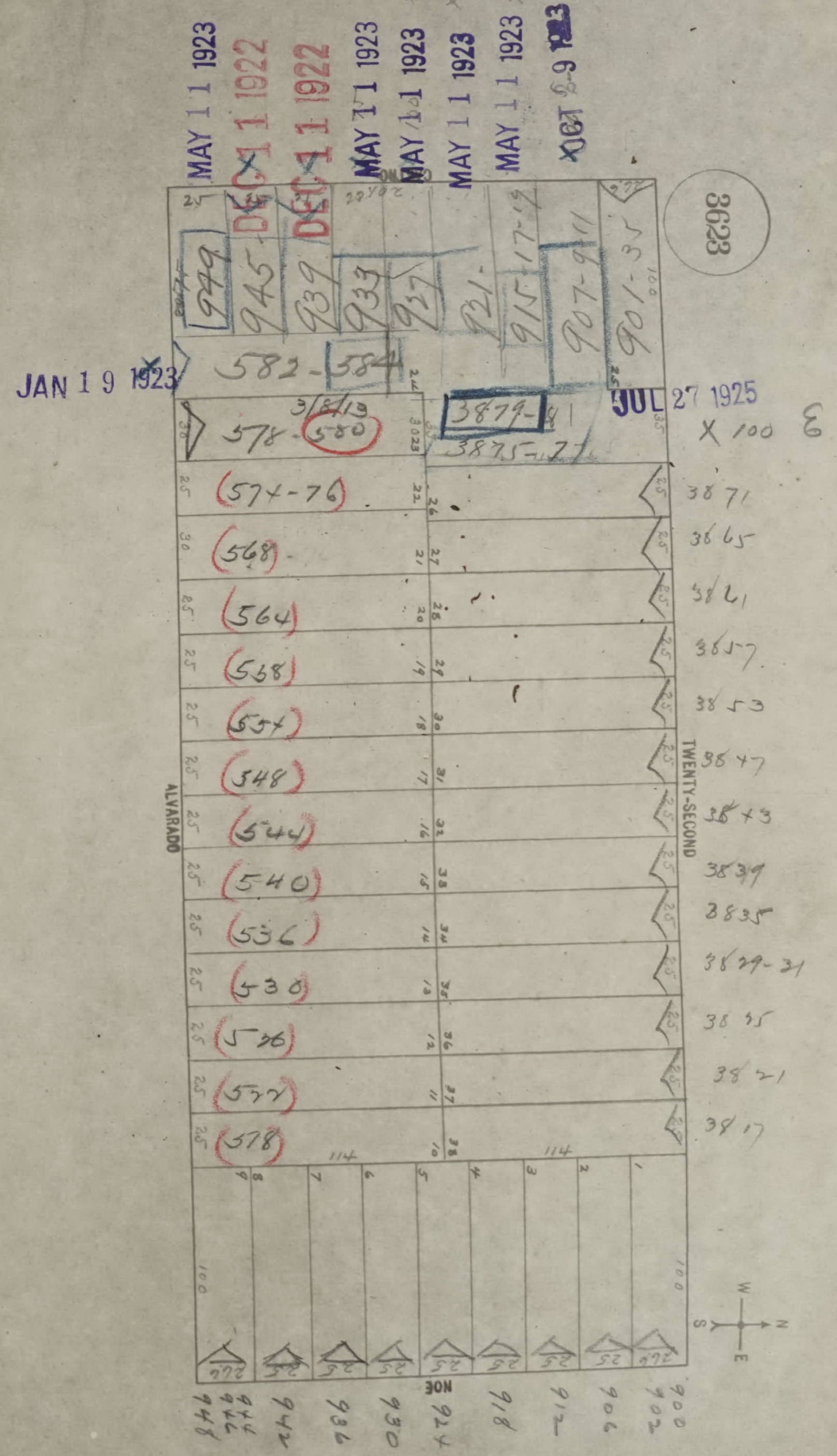
3623
ALVARADO
TWENTY-SECOND
NOE
949
945
939
933
927
921-
915-17-19
907-911
901-35
582-584
3/8/19
578-580
3879-81
3875-77
574-76
568
564
558
554
548
544
540
536
530
526
522
518
3871
3865
3861
3857
3853
3847
3843
3839
3835
3829-31
3825
3821
3817
948
944
946
942
936
930
924
918
912
906
902
900
114
100
X 100
W
N
S
E

MAY 1 1 1923
DEC 1 1 1922
DEC 1 1 1922
MAY 1 1 1923
MAY 1 1 1923
MAY 1 1 1923
MAY 1 1 1923
OCT 29 1923
JAN 1 9 1923
JUL 27 1925

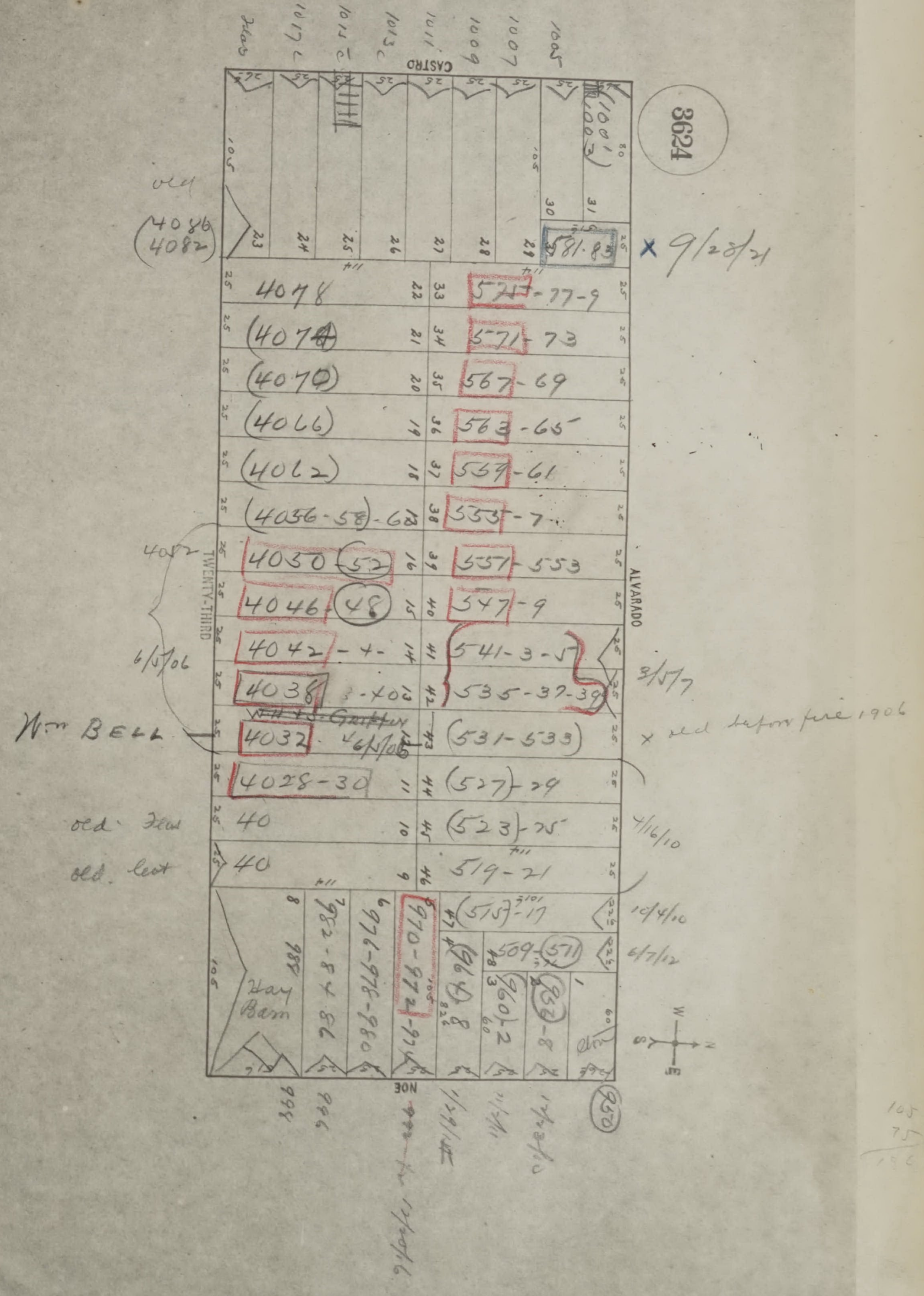
3624
CASTRO
1005
1007
1009
1011
1013
1015
1017
old
4086
4082
581-83
X 9/28/21
4078
575-77-9
4074
571-73
4070
567-69
4066
563-65
4062
559-61
4056-58-60
555-7
4052
4050
52
551-553
4046
48
547-9
4042 - 4 -
541-3-5
6/5/06
4038
535-37-39
3/5/7
Wm BELL
4032
6/1/06
531-533
x old before fire 1906
4028-30
527-29
old Ten
40
523-25
4/16/10
old lot
40
519-21
515-17
10/4/10
509-511
6/7/12
TWENTY-THIRD
ALVARADO
Hay Barn
982-84-86
974-976-980
970-972-974
966-8
960-2
956-8
NOE
998
996
990

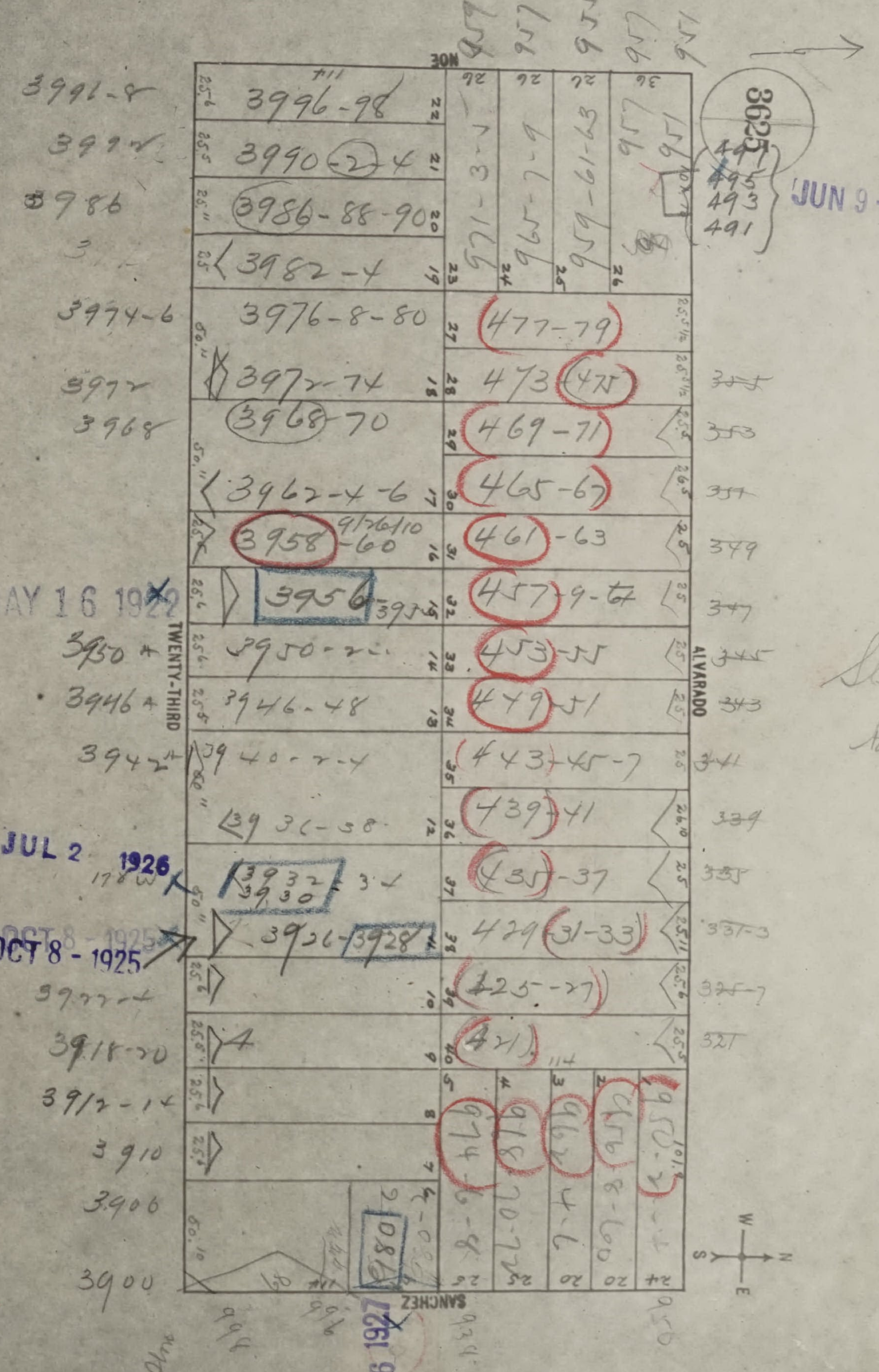
3625
NOE
TWENTY-THIRD
ALVARADO
SANCHEZ
3996-98
3990-2-4
3986-88-90
3982-4
3976-8-80
3972-74
3968-70
3962-4-6
3958
3956
3950-2
3946-48
3940-2-4
3936-38
3932
3930
3926-3928
3991-8
3974-6
3972
3968
3950
3946
3942
3922-4
3918-20
3912-14
3910
3906
3900
921-3-5
965-7-9
959-61-63
957
497
495
493
491
477-79
473-475
469-71
465-67
461-63
457-9-67
453-55
449-51
443-45-7
439-41
435-37
429-31-33
425-27
421
974-6-8
968-70-72
962-4-6
956-8-60
950-2-4
355
353
357
349
347
345
343
341
339
335
331-3
325-7
321
994
986
934
950
W
S
N
E

JUN 9 - 1925

MAY 16 1922

JUL 2 1926

new

OCT 8 - 1925

SEP 26 1927

Bk chged!
Slip attached
to report

Bk chge 2/1/23

JUL 21 1925

JUL 19 1924

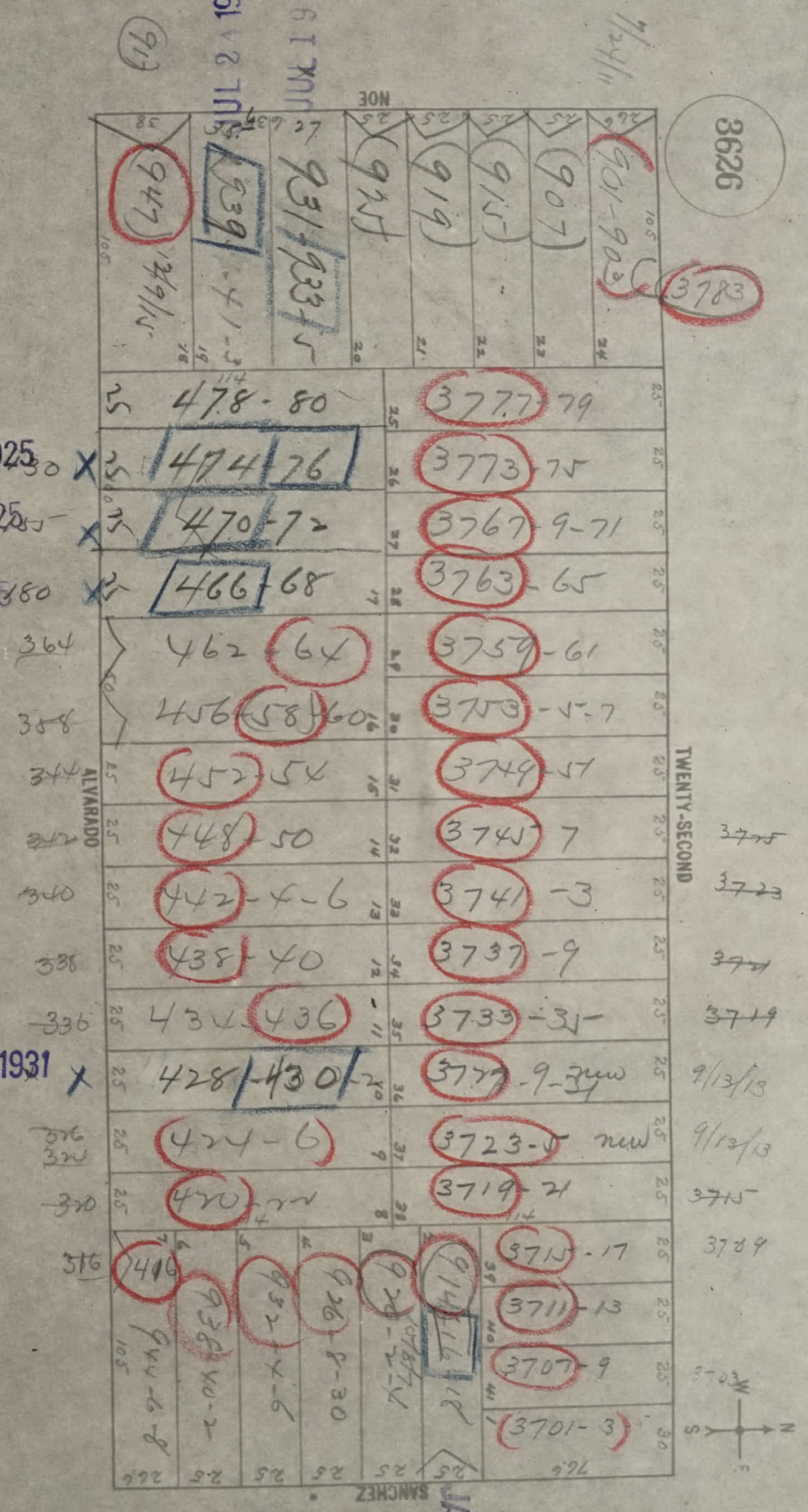
3626
3783
ALVARADO
TWENTY-SECOND
SANCHEZ
947
939
931-933
925
919
915
907
901-903
478-80
474-76
470-72
466-68
462-64
456-58-60
452-54
448-50
442-4-6
438-40
434-436
428-430
424-6
420-22
410
3777-79
3773-75
3767-9-71
3763-65
3759-61
3753-55-7
3749-51
3745-7
3741-3
3737-9
3733-35
3729-9-31
3723-5
3719-21
3715-17
3711-13
3707-9
3701-3

MAR 20 1925

MAR 20 1925

MAR 20 1925

JAN 6 - 1931

JAN 29 1925

Chg'ed 9/19/13

Bld dept. 7/11/13

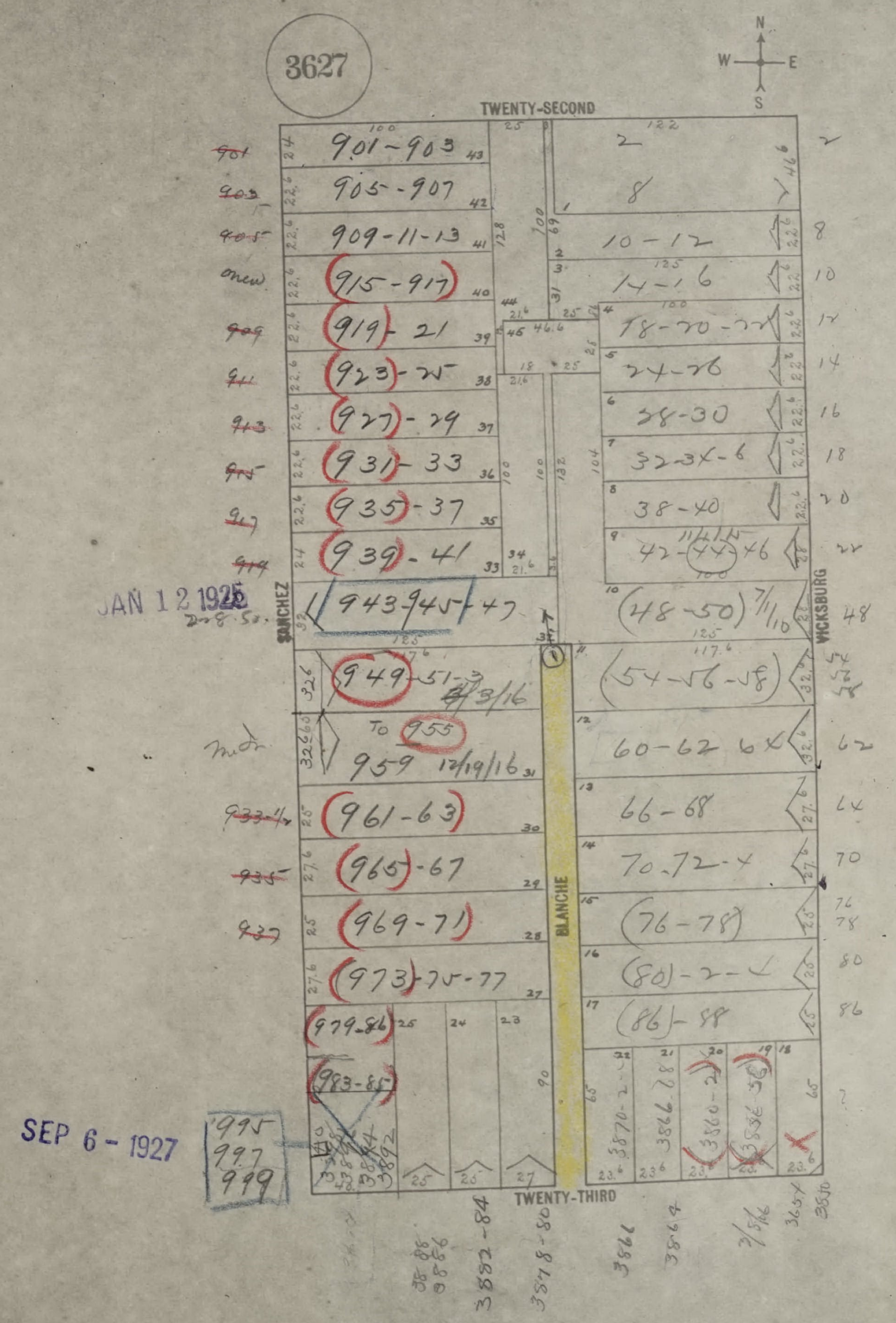
3627
N
W
E
S
TWENTY-SECOND
SANCHEZ
VICKSBURG
BLANCHE
TWENTY-THIRD
~~901~~ 901-903
~~903~~ 905-907
~~905~~ 909-11-13
new 915-917
~~909~~ 919-21
~~911~~ 923-25
~~913~~ 927-29
~~915~~ 931-33
~~917~~ 935-37
~~919~~ 939-41
JAN 12 1925
943-945-47
949-51-3 8/3/16
To 955
959 12/19/16
~~933-4~~ 961-63
~~935~~ 965-67
~~937~~ 969-71
973-75-77
979-81
983-85
SEP 6 - 1927
995
997
999
2
8
10-12
14-16
18-20-22
24-26
28-30
32-34-6
38-40
42-44-46
48-50 7/11/10
54-56-58
60-62 64
66-68
70-72-4
76-78
80-2-4
86-88
3870-2-4
3866 68
3860-2
3856-58
3888
3886
3882-84
3878-80
3866
3864
3/5/66
3654
3850

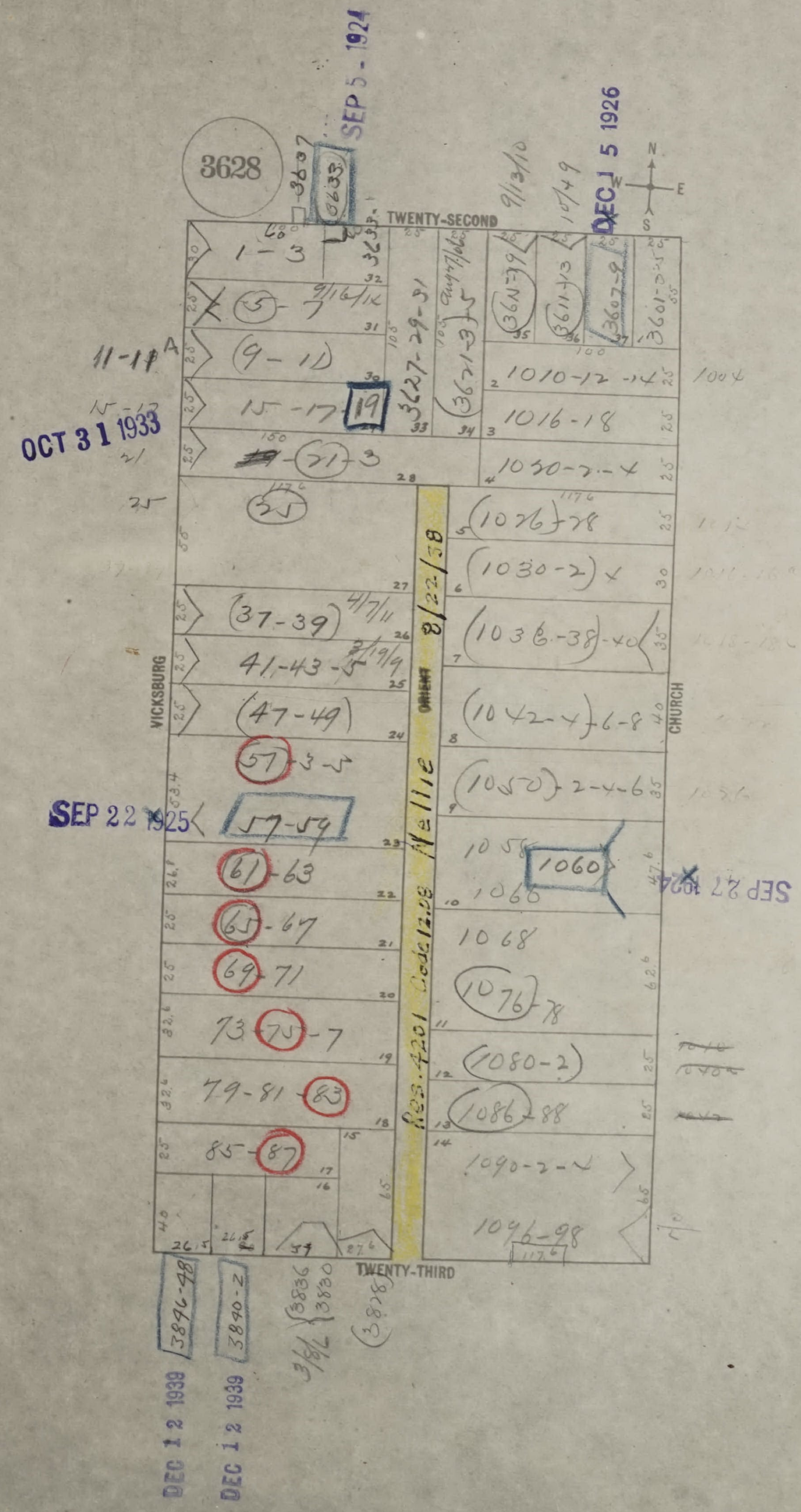
3628
TWENTY-SECOND
TWENTY-THIRD
VICKSBURG
CHURCH
Nellie
SEP 5 - 1924
DEC 15 1926
OCT 31 1933
SEP 22 1925
SEP 27 1924
DEC 12 1939
DEC 12 1939
1-3
5-7
9-11
15-17
19
21-3
25
37-39
41-43-5
47-49
51-3-5
57-59
61-63
65-67
69-71
73-75-7
79-81-83
85-87
3627-29-31
3671-3
3637
3633
3611-13
3607-9
3601
1010-12-14
1016-18
1030-2-4
1026-28
1030-2
1036-38-40
1042-4-6-8
1050-2-4-6
1058
1060
1068
1076-78
1080-2
1086-88
1090-2-4
1096-98
3836
3840-2
3846-48
3830
3828
8/22/38
11-17 A
15-17
21
25
1004

SAN FRANCISCO
DBI
DEPARTMENT OF
BUILDING INSPECTION
OFFICIAL COPY

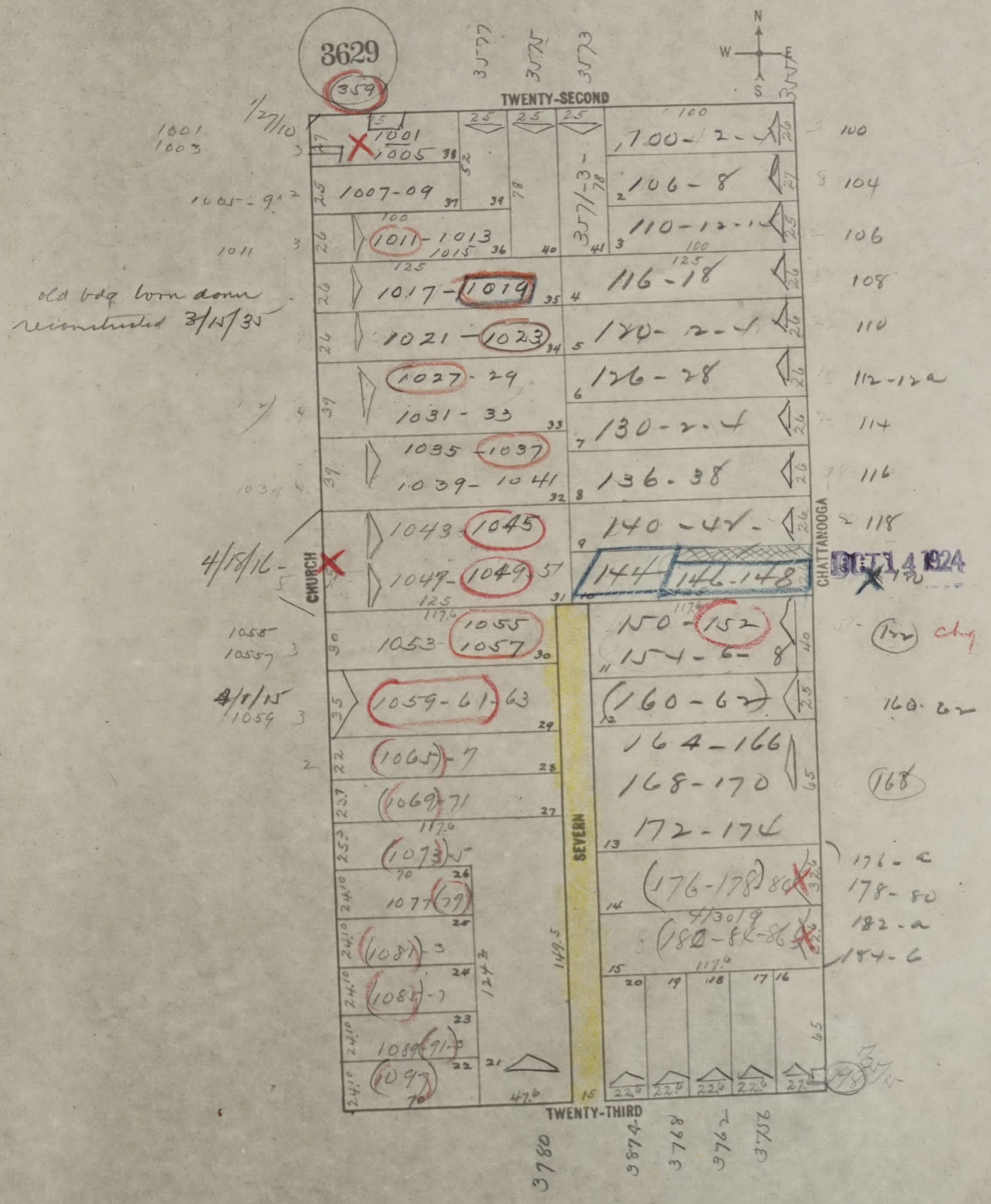
3629
359
N
W
E
S
TWENTY-SECOND
3577
3575
3573
3577
1/27/10
1001
1003
1001
1005
1005-9
1007-09
1011
1011-1013
1015
1017-1019
1021-1023
1027-29
1031-33
1035-1037
1039-1041
1037
1043-1045
4/18/16
CHURCH
1047-1049
1055
1057
1053-1055
1057
4/8/15
1059
1059-61-63
1065-7
1069-71
1073-5
1077-79
1081-3
1085-7
1089-91-3
1093
TWENTY-THIRD
3780
3874
3768
3762
3756
SEVERN
149.5
124.2
47.6
100
125
117.6
100-2-4
106-8
110-12-14
116-18
120-2-4
126-28
130-2-4
136-38
140-42
144
146-148
150-152
154-6-8
160-62
164-166
168-170
172-174
176-178-80
4/30/19
180-82-86
CHATTANOOGA
OCT 14 1924
100
104
106
108
110
112-12a
114
116
118
160-62
168
176-c
178-80
182-a
184-6
198

old bdg torn down
reconstructed 3/15/35

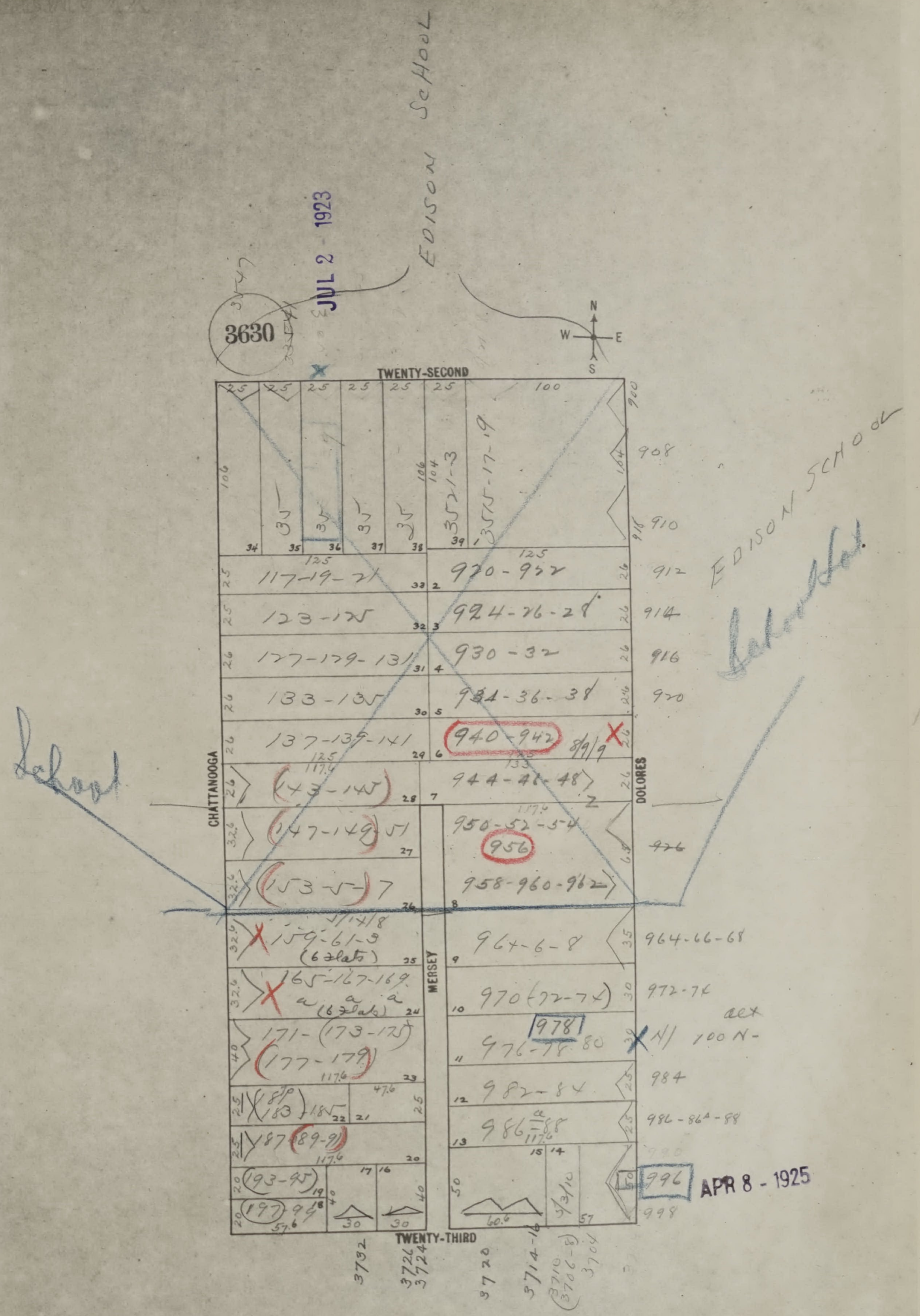
EDISON SCHOOL
3630
N
W
E
S
TWENTY-SECOND
CHATTANOOGA
MERSEY
DOLORES
TWENTY-THIRD
117-19-21
123-125
127-129-131
133-135
137-139-141
143-145
147-149-51
153-5-7
159-61-3 (6 flats)
165-167-169 (6 flats)
171-(173-175) (177-179)
181 183-185
187-89-91
193-95
197-99
3551-3
3555-17-19
920-922
924-26-28
930-32
934-36-38
940-942
8/9/9
944-46-48
950-52-54
956
958-960-962
964-6-8
970-(72-74)
978
976-78-80
982-84
986-a-88
900
908
910
912
914
916
920
926
964-66-68
972-74
N/ 100 N-
aex
984
986-86a-88
996
998
3732
3726
3724
3720
3714-16
(3710 3706-8)
3704
School
School lot

JUL 2 1923

APR 8 - 1925

OFFICIAL COPY
SAN FRANCISCO DBI DEPARTMENT OF BUILDING INSPECTION

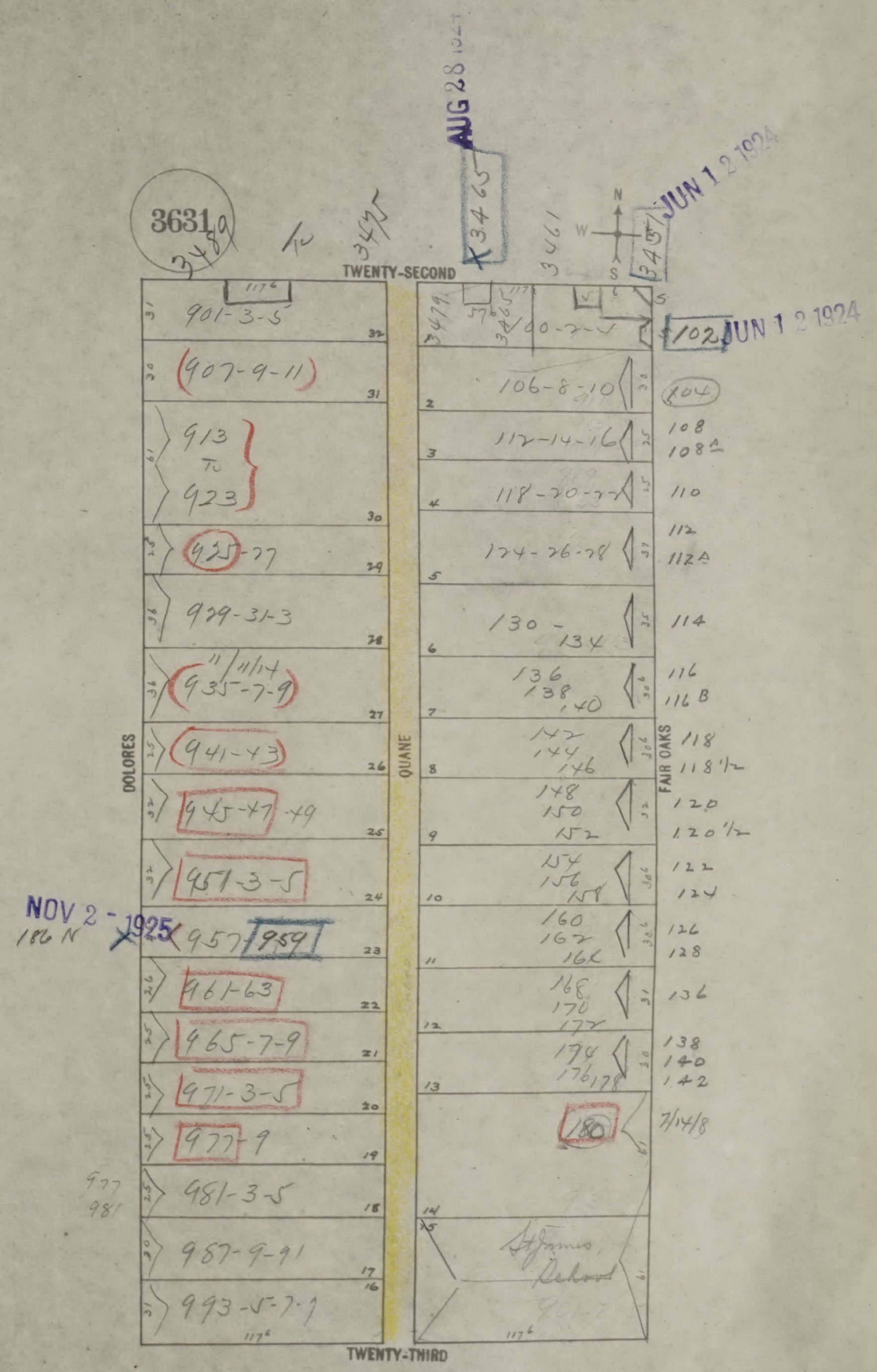
3631
3489
To
3475
AUG 28 1924
3465
3461
3451
N
W
S
JUN 1 2 1924
TWENTY-SECOND
DOLORES
QUANE
FAIR OAKS
TWENTY-THIRD
901-3-5
907-9-11
913 To 923
925-27
929-31-3
11/11/14
935-7-9
941-43
945-47-49
951-3-5
NOV 2 - 1925
186 N
957 959
961-63
965-7-9
971-3-5
977-9
977
981
981-3-5
987-9-91
993-5-7-1
3479
3465
100-2-4
102
JUN 1 2 1924
104
106-8-10
108
108A
112-14-16
110
118-20-22
112
112A
124-26-28
114
130 - 134
116
116 B
136 138 140
118
118 1/2
142 144 146
120
120 1/2
148 150 152
122
124
154 156 158
126
128
160 162 164
136
168 170 172
138
140
142
174 176 178
180
7/14/8
St James School
117 6

OFFICIAL COPY
SAN FRANCISCO DBI DEPARTMENT OF BUILDING INSPECTION

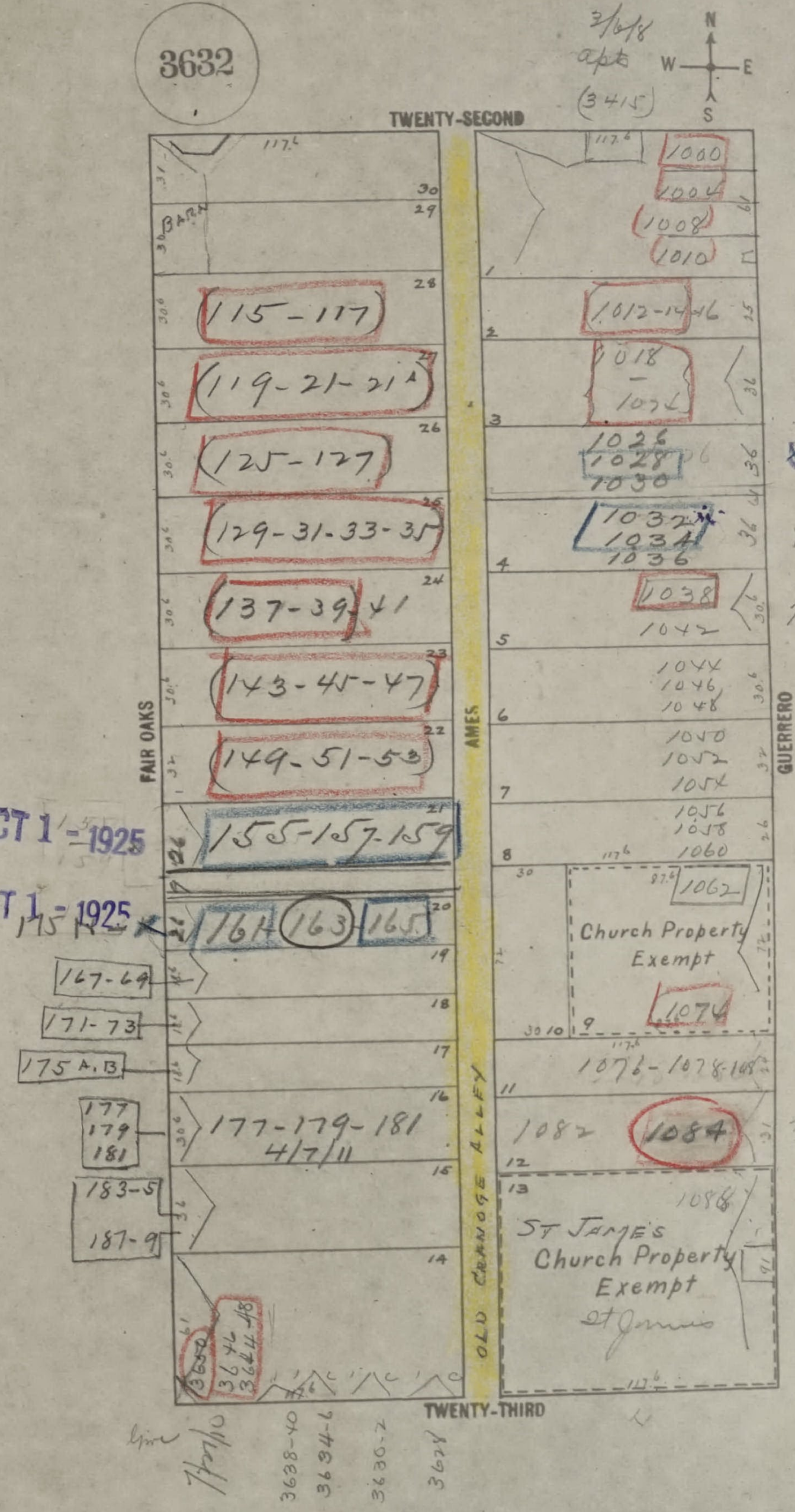
3632
3/6/18
apt
(3415)
N
W
E
S
TWENTY-SECOND
FAIR OAKS
AMES
OLD CRANOGE ALLEY
GUERRERO
TWENTY-THIRD
BARN
115-117
119-21-21A
125-127
129-31-33-35
137-39-41
143-45-47
149-51-53
155-157-159
161
163
165
175 A.B
167-69
171-73
175 A.B
177
179
181
177-179-181
4/7/11
183-5
187-9
3650
3646
3644-48
7/27/10
3638-40
3634-6
3630-2
3628
1000
1004
1008
1010
1012-14-16
1018
1024
1026
1028
1030
1032
1034
1036
1038
1042
1044
1046
1048
1050
1052
1054
1056
1058
1060
1062
Church Property
Exempt
1074
1076-1078-1080
1082
1084
1088
St James
Church Property
Exempt
St James
1076
7/24/11
7/25/9
1
2
3
4
5
6
7
8
9
11
12
13
14
15
16
17
18
19
20
21
22
23
24
25
26
27
28
29
30

OCT 1 - 1925

OCT 1 - 1925

JUN 5 - 1924

OCT 22 1924

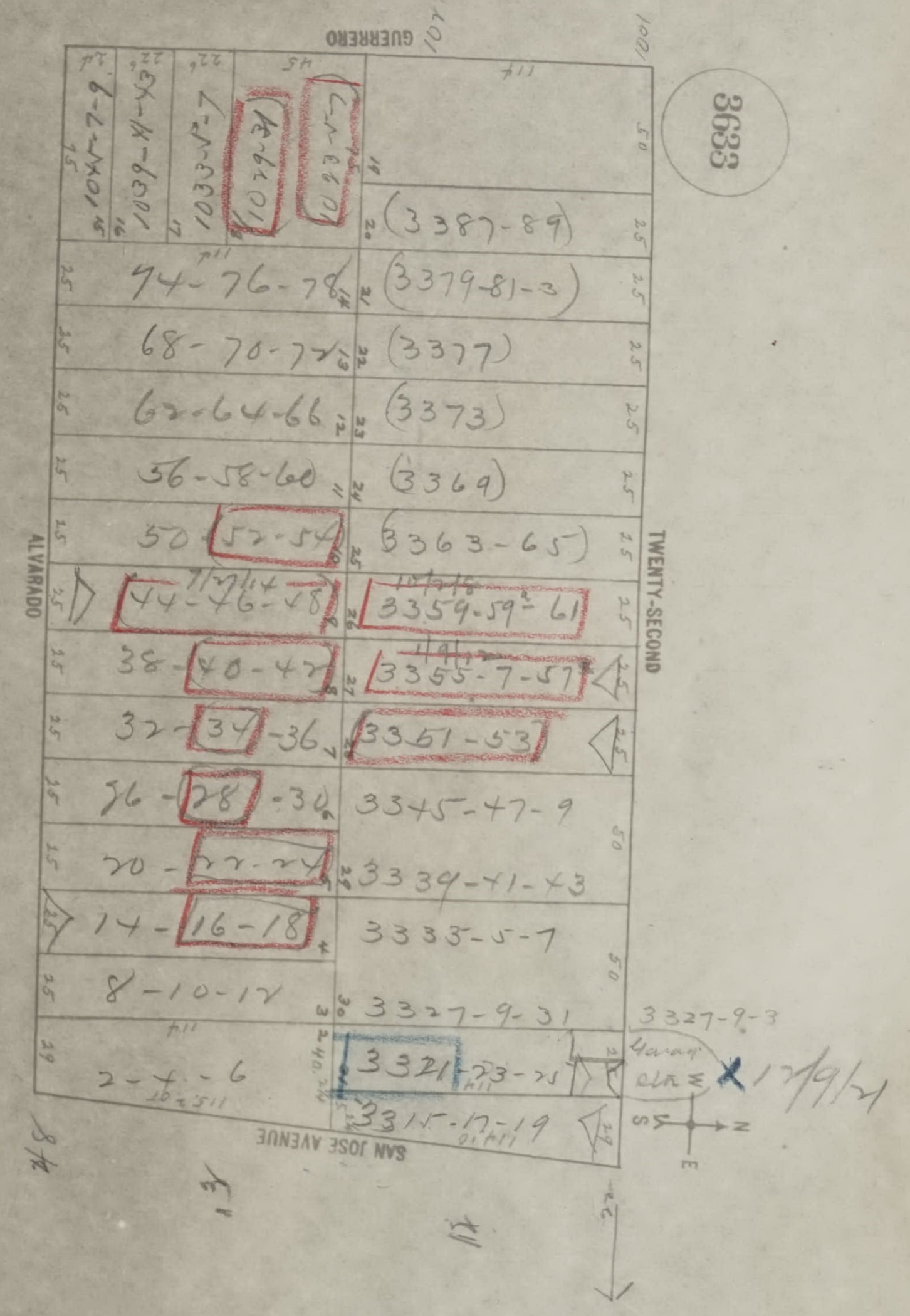
3633
GUERRERO
TWENTY-SECOND
ALVARADO
SAN JOSE AVENUE
(3387-89)
(3379-81-3)
(3377)
(3373)
(3369)
3363-65
3359-59½-61
3355-7-57
3351-53
3345-47-9
3339-41-43
3333-5-7
3327-9-31
3321-23-25
3315-17-19
74-76-78
68-70-72
62-64-66
56-58-60
50-52-54
44-46-48
38-40-42
32-34-36
26-28-30
20-22-24
14-16-18
8-10-12
2-4-6
1033-5-7
1039-41-43
1027-9-31
1039-41

See Bk 3635

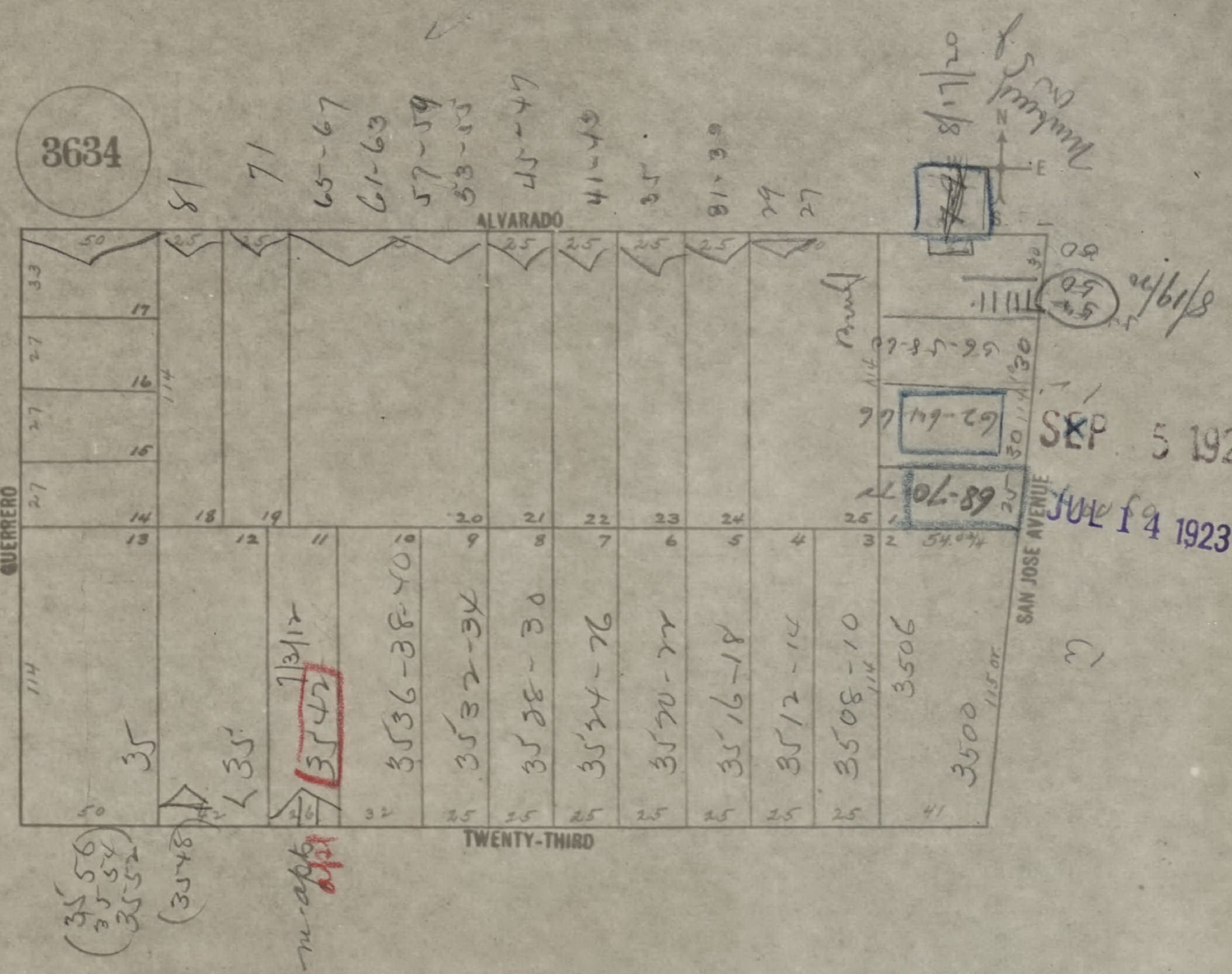
3634
ALVARADO
GUERRERO
TWENTY-THIRD
SAN JOSE AVENUE
81
71
65-67
61-63
57-59
53-55
45-47
41-43
35
31-33
29
27
62-64-66
68-70-72
56-58-60
3556
3554
3552
3548
35
35
3542
1/3/12
n-apts
3536-38-40
3532-34
3528-30
3524-26
3520-22
3516-18
3512-14
3506-10
3506
3500
8/17/20
8/19/20
N
E
S
W

SEP 5 1922

JUL 14 1923

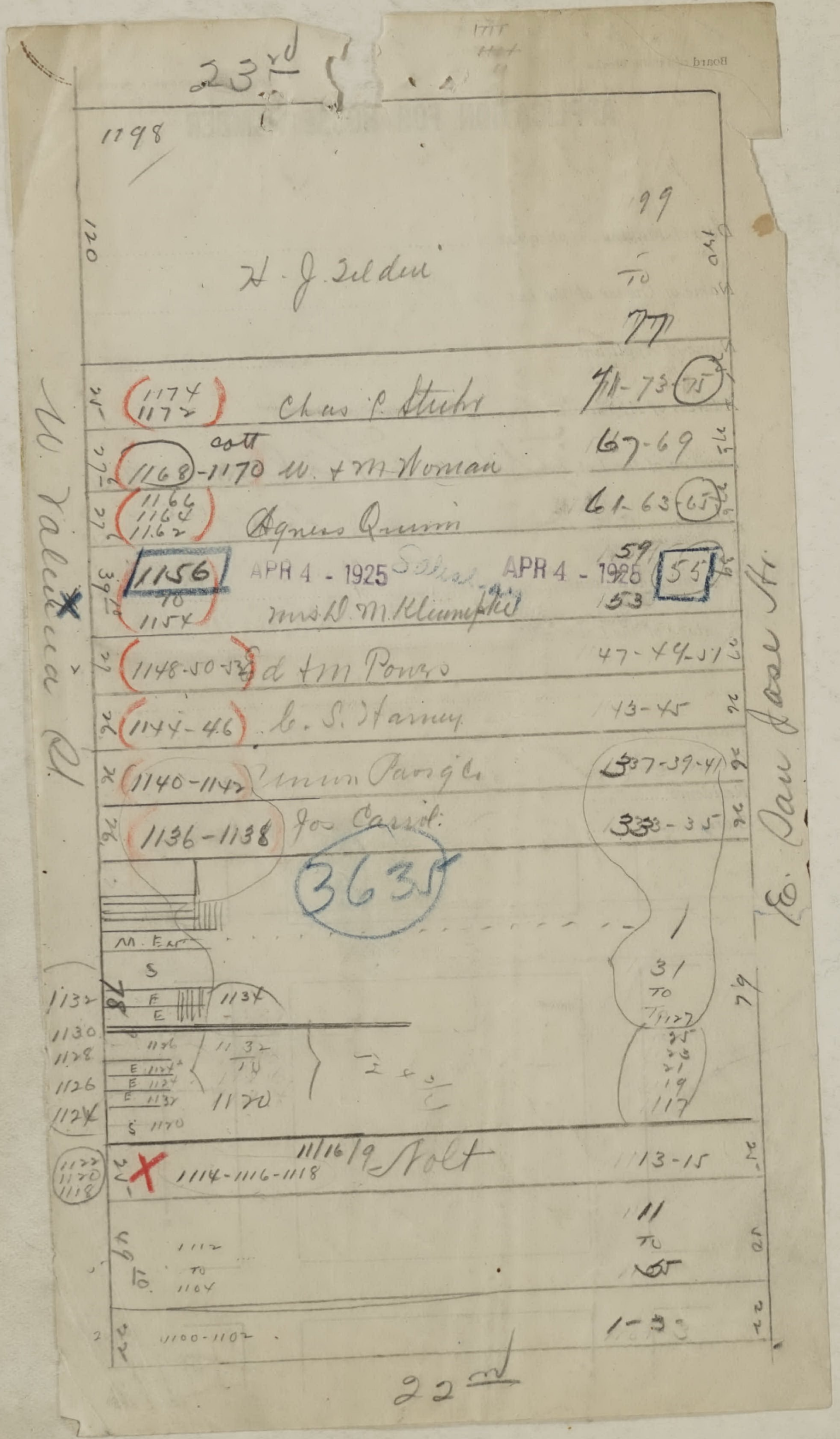
23rd
1198
120
H. J. Selden
99
to
77
1174
1172
Chas. P. Stuhr
71-73 75
cott
1168-1170 W. + M. Noonan
67-69
1166
1164
1162
Agnes Quinn
61-63 65
1156
to
1154
APR 4 - 1925
Mrs D. M. Klumpke
APR 4 - 1925
59
53
55
1148-50-52 Ed + M Ponzo
47-49-51
1144-46 C. S. Harvey
43-45
1140-1142 Union Paragle
37-39-41
1136-1138 Jos Carroll
33-35
3635
M. Ent
S
78
F
E
1132
1130
1128
1126
1124
1134
1132
to
1120
31
to
1127
25
23
21
19
117
1122
1120
1118
1114-1116-1118
11/16/9 Nolt
1113-15
1112
to
1104
11
to
5
1100-1102
1-3
79
W. Valencia St.
E. San Jose St.
22nd

Board of Public Works

BROWN & POWER CO

APPLICATION FOR HOUSE NUMBER

Date of Making Application Jan 18 1909

Name of Owner of the Lot Union Investment Company

Name of Applicant Union Investment Company

Address of Applicant 1130 Valencia st

Location of the Lot, on West side of Valencia

Between 22nd St. and 23rd — SEE MAP ATTACHED

Beginning at a point 150 ft South of 22nd

Frontage of the Lot 78 feet

Flats 6
Cottages
Residence
Store 5

1134 To

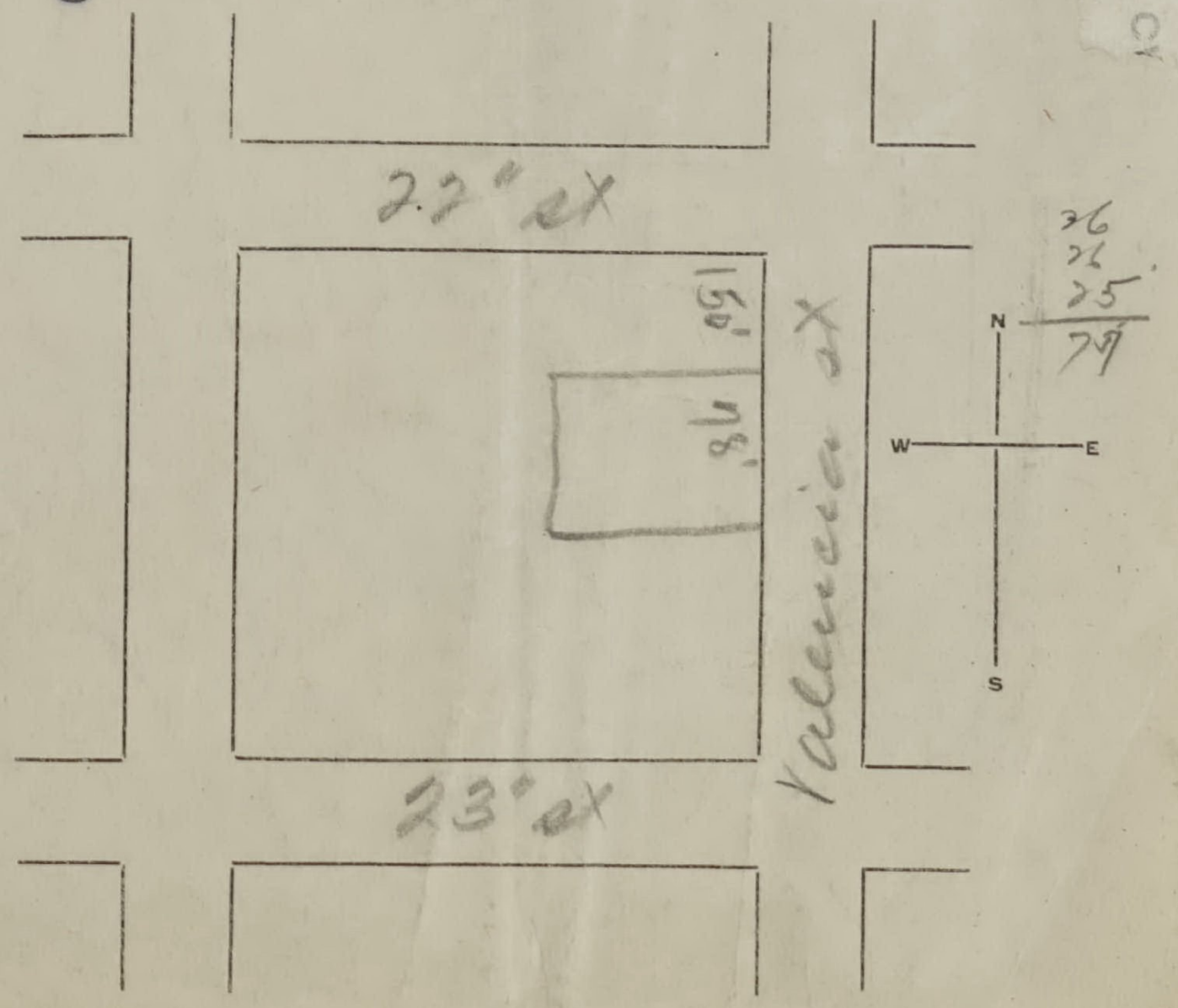
22nd st
23rd st
Valencia st
150'
78'
N
S
W
E
26
26
25
77

SEP 25 1934

RESIDENCE, 1204 DOLORES ST.
PHONE, MARKET 1390

PHONE, TEMP. 2219

DRAYAGE AND HEAVY TRUCKING
OF ALL KINDS

ALVA B. CLUTE
FOOT OF FOLSOM STREET

AL.

SE

D ATTACHED

?
P

9

17-19
21-23-25

X

L

L

L

61

L

75

EP 25 1934

Board of Public Works

BROWN & POWER CO.

APPLICATION FOR HOUSE NUMBER

Date of Making Application ....

Name of Owner of the Lot ....

Name of Applicant ....

Address of Applicant ....

Location of the Lot, on W side of Valencia St.

Between 22 St. and 23rd St.

Beginning at a point .... ft .... of .... St.

Frontage of the Lot ....

....

Flats ....
Cottages ....
Residence ....
Store ....

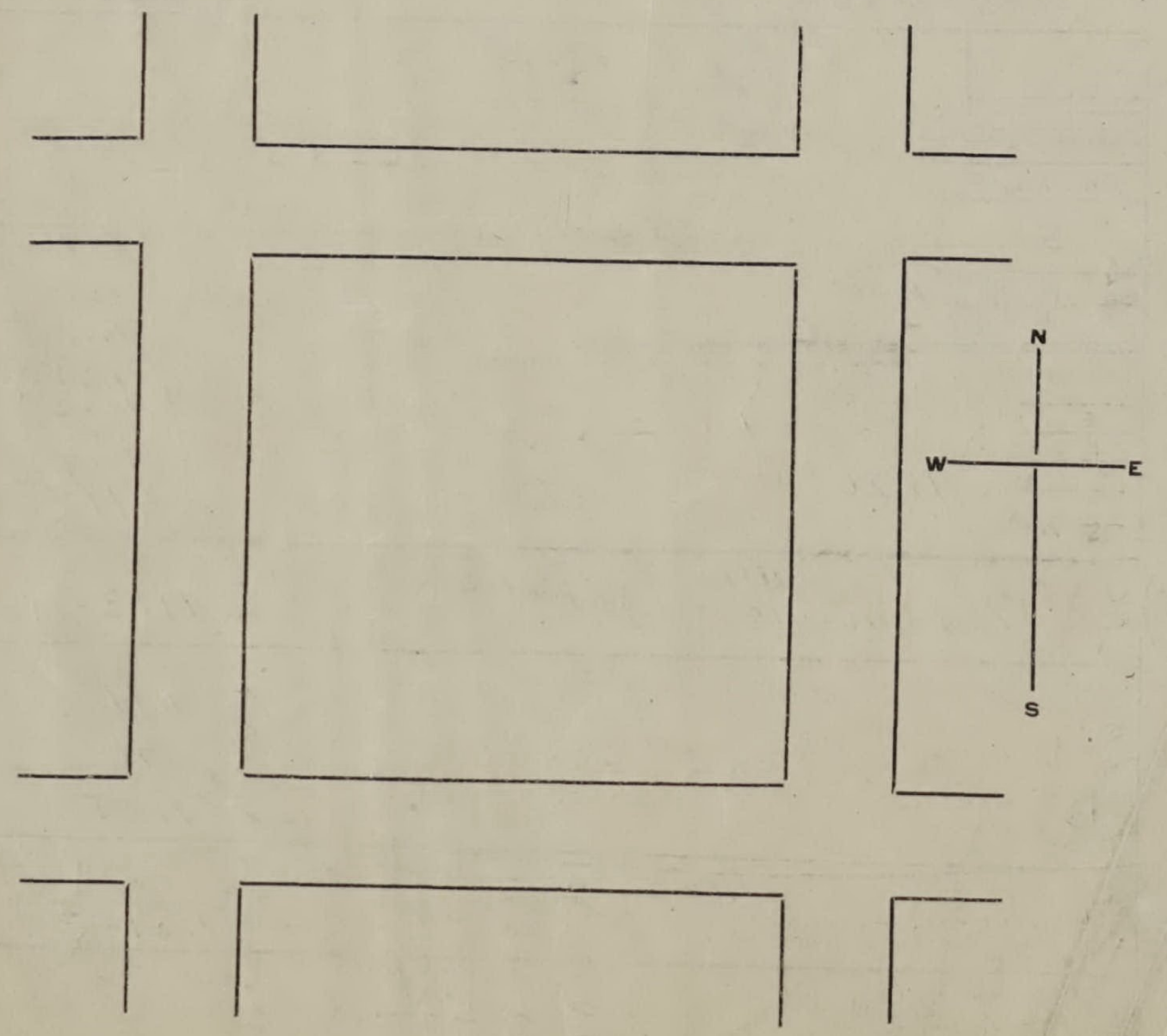

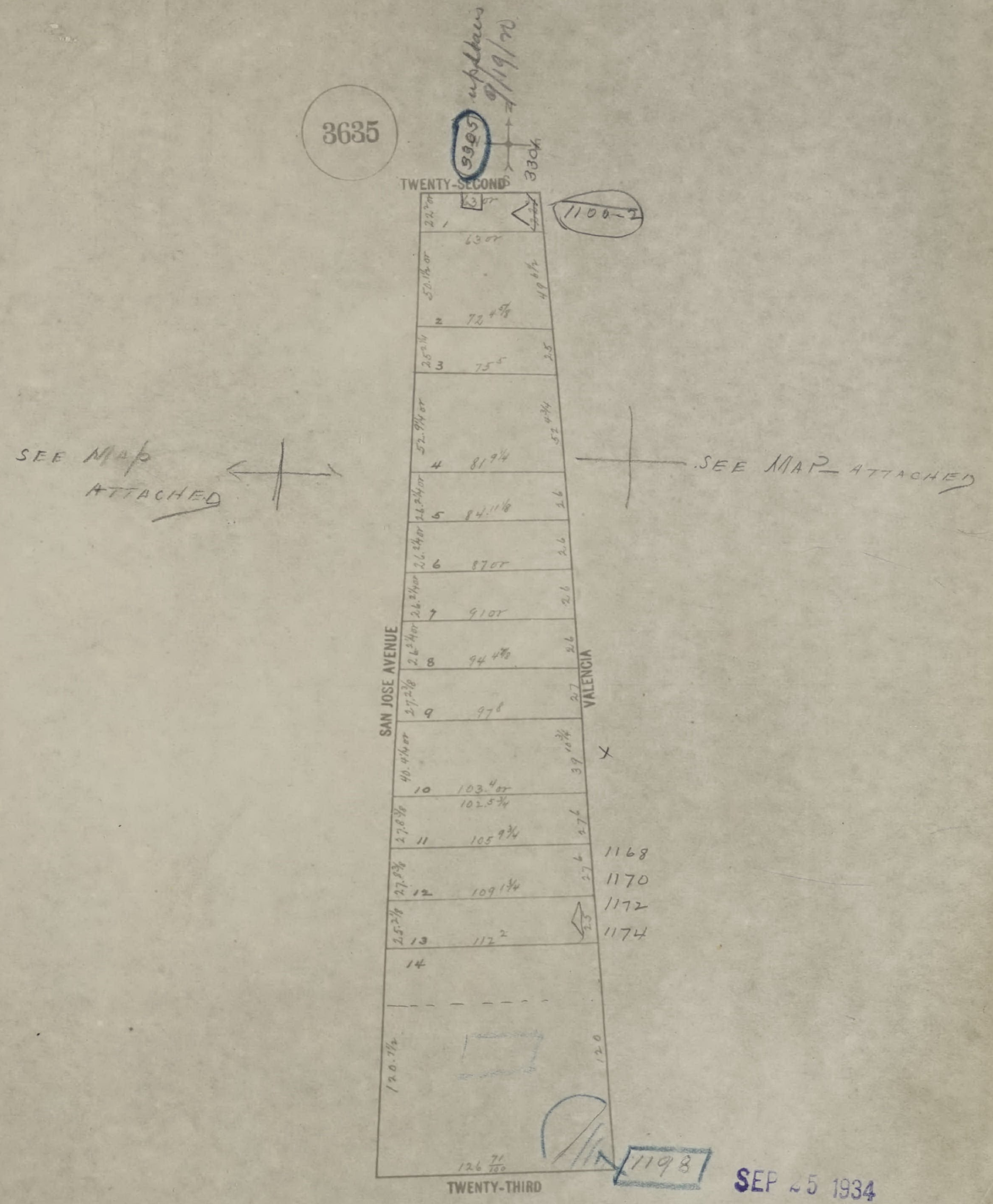
3635
3305
upstairs 9/19/70
3304
TWENTY-SECOND
1100-2
SEE MAP ATTACHED
SEE MAP ATTACHED
SAN JOSE AVENUE
VALENCIA
1
2
3
4
5
6
7
8
9
10
11
12
13
14
22²ᵒʳ
63ᵒʳ
50.1½ or
49 6½
72 4⅝
25 2¼
25
75 5
52.9¼ or
52 4¾
81 9¼
26.2¼ or
26
84.11⅛
26.2¼ or
26
87 or
26.2¼ or
26
91 or
26.2¼ or
26
94 4⅞
27.2⅜
27
97 8
40.4¼ or
39 10¾
103.4 or
102.5¾
27.8⅜
27 6
105 9¾
27.8⅜
27 6
109 1¾
25.2⅞
25
112 2
1168
1170
1172
1174
120.7½
120
126 71/100
1198
TWENTY-THIRD

SEP 25 1934

OFFICIAL COPY
SAN FRANCISCO
DBI
DEPARTMENT OF
BUILDING INSPECTION

23" ox

N

17	Flat	ESCANDE	#1120
19	Flat	L.H.	1122
21	Flat	Flat	1124
23.	Flat	Flat	1124 A
25	Flat	Singer	1126.
27	Flat	Flat	1128
29	Flat	Flat	1128 A
31	Store	Store	1130.
33	Store	P.O.	1132 1134
35	Flat	Store	1136
37	Flat	Flat Flat	1138 1138 A
39	Flat	Flat Flat	1140 1140 A
41			
41A	Flat.	Store	1142

Valencia

San Jose Ave

23" ox

SEE MAP ATTACHED

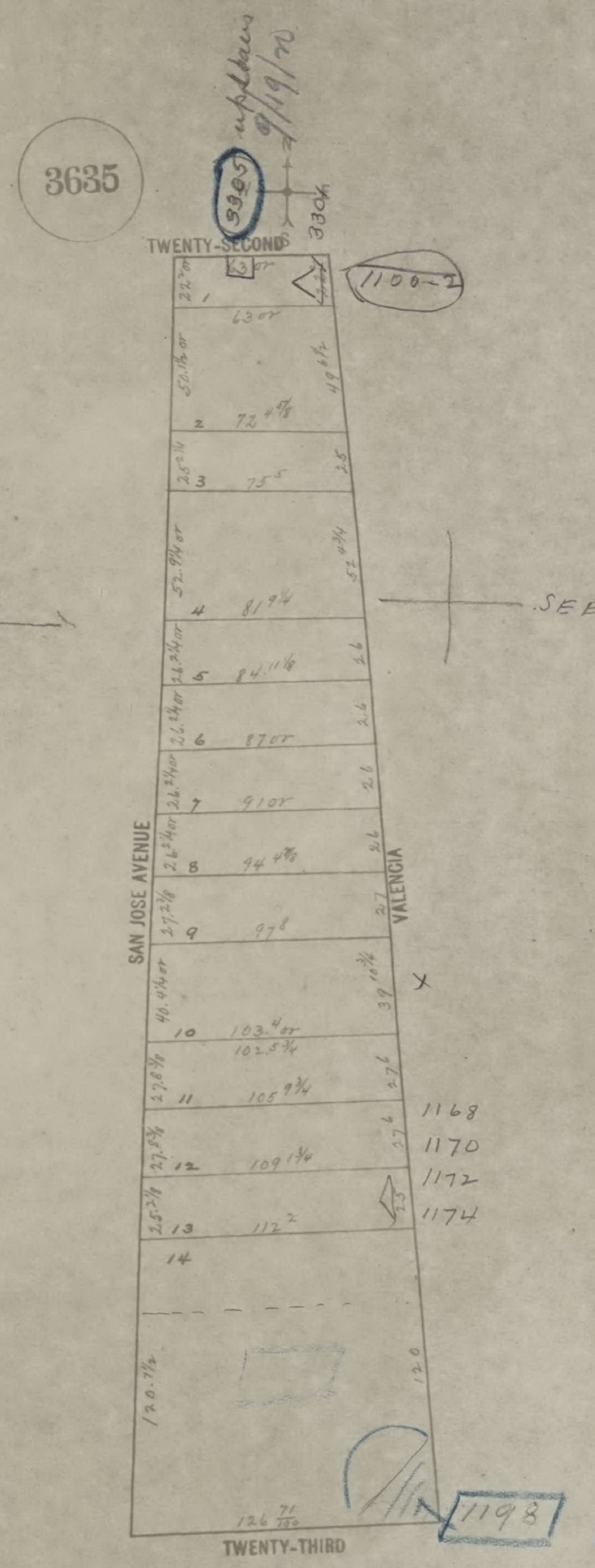
3635
3305
updated 9/19/70
3304
TWENTY-SECOND
1100-2
3
1
22²
63
50.1½
49 6½
2
72 4⅝
25 2¼
3
75⁵
25
52.9¼
52 4¾
4
81 9¼
26.2¼
5
84.11⅛
26
26.2¼
6
87
26
26.2¼
7
91
26
26 2¼
8
94 4⅞
26
27.2⅞
9
97⁸
27
SAN JOSE AVENUE
VALENCIA
40.4¼
39 10¾
10
103.4
102.5¾
27.8⅞
11
105 9¾
27⁶
27.8⅞
12
109 1¾
27⁶
25.2⅞
13
112²
25
14
120.7½
120
126 71/100
TWENTY-THIRD
X
1168
1170
1172
1174
1198

SEE MAP ATTACHED

SEP 25 1934

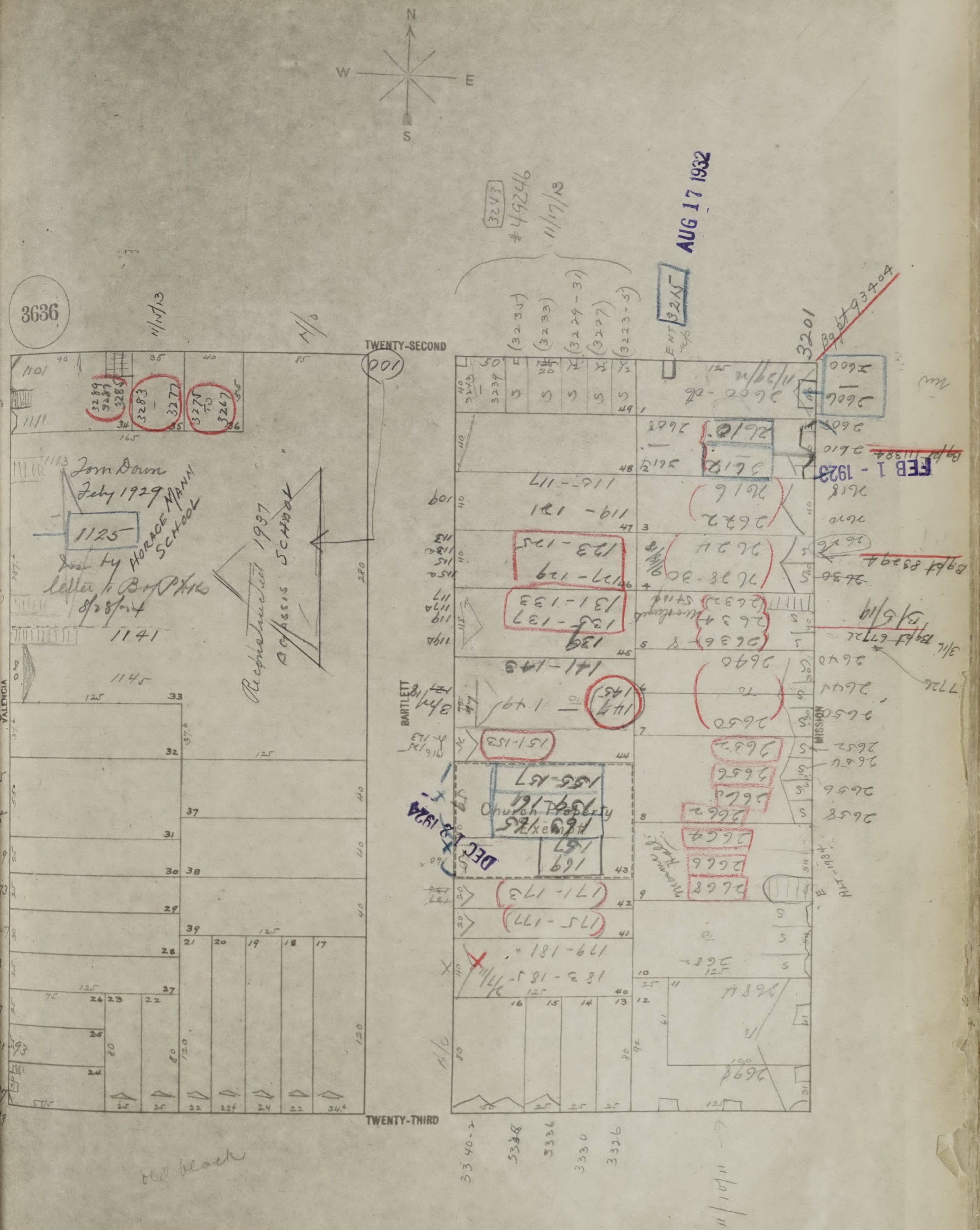
N
W
E
S
3636
TWENTY-SECOND
TWENTY-THIRD
VALENCIA
BARTLETT
MISSION
1101
1111
Torn Down Feby 1929
1125
HORACE MANN SCHOOL
1141
1145
Reconstructed 1937
AUG 17 1932
FEB 1 - 1923
3215
3201
#49246
11/17/13
Church Property
3340
3336
3330
3326

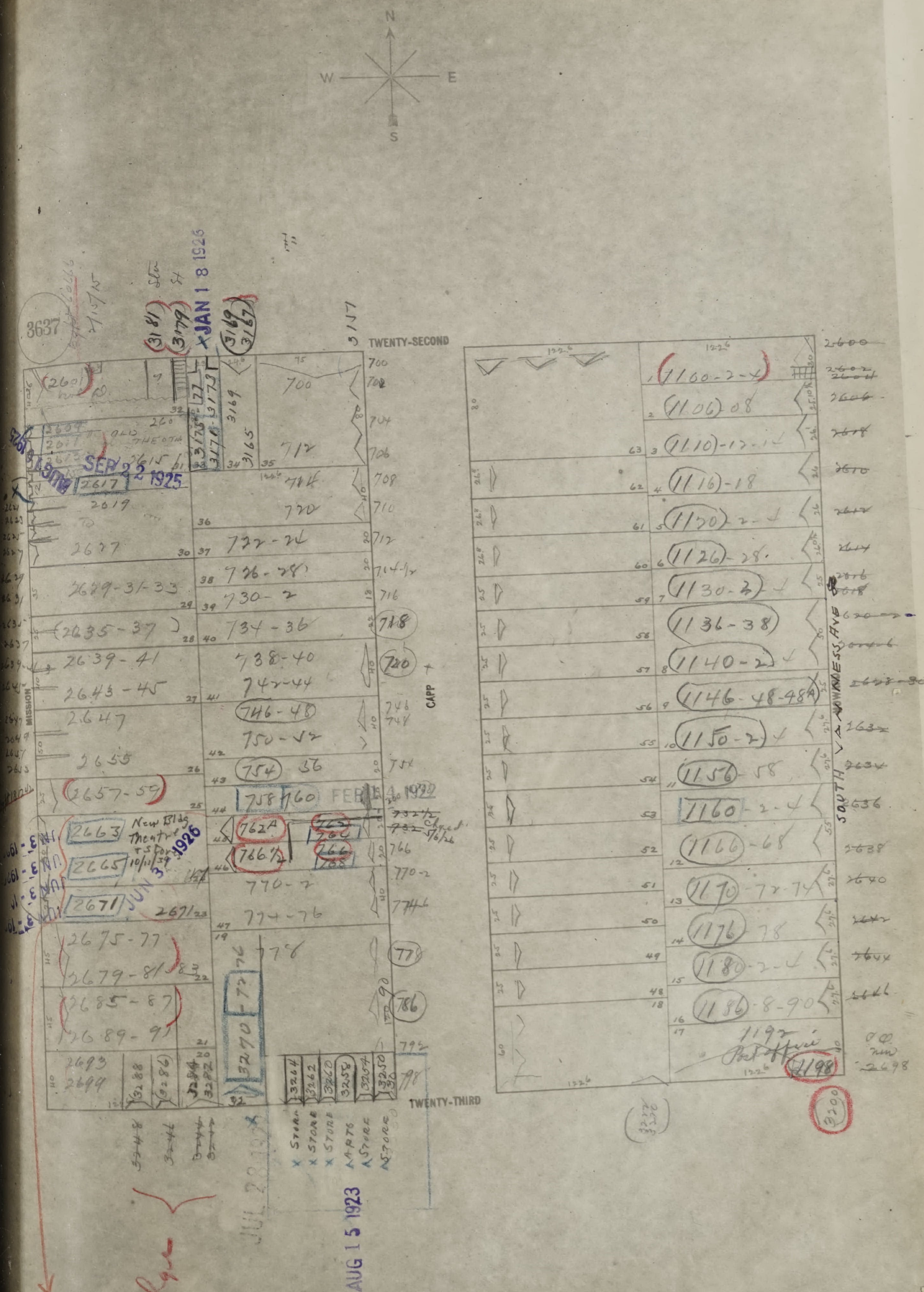
N
W
E
S
3637
TWENTY-SECOND
TWENTY-THIRD
MISSION
CAPP
SOUTH VAN NESS AVE
SEP 22 1925
JAN 18 1926
JUN 3 1926
AUG 15 1923
2601
2617
2627
2629-31-33
2635-37
2639-41
2643-45
2647
2655
2657-59
2663
2665
2671
2675-77
2679-81
2685-87
2689-91
2693
New Bldg Theatre
700
712
718
722-24
726-28
730-2
734-36
738-40
742-44
746-48
750-52
754-56
758-760
762A
766½
770-2
774-76
778
3170-72
3169
3167
3165
1100-2-4
1106-08
1110-12-14
1116-18
1120-2-4
1126-28
1130-2
1136-38
1140-2
1146-48-48A
1150-2
1156-58
1160-2-4
1166-68
1170-72-74
1176-78
1180-2-4
1186-8-90
1192
1198
3200

2663
2665
2669
2671
issued officially 6/3/26
Razed 10/5/39

CHANCE
9/20/3

SAN FRANCISCO DEPARTMENT OF BUILDING INSPECTION
OFFICIAL COPY

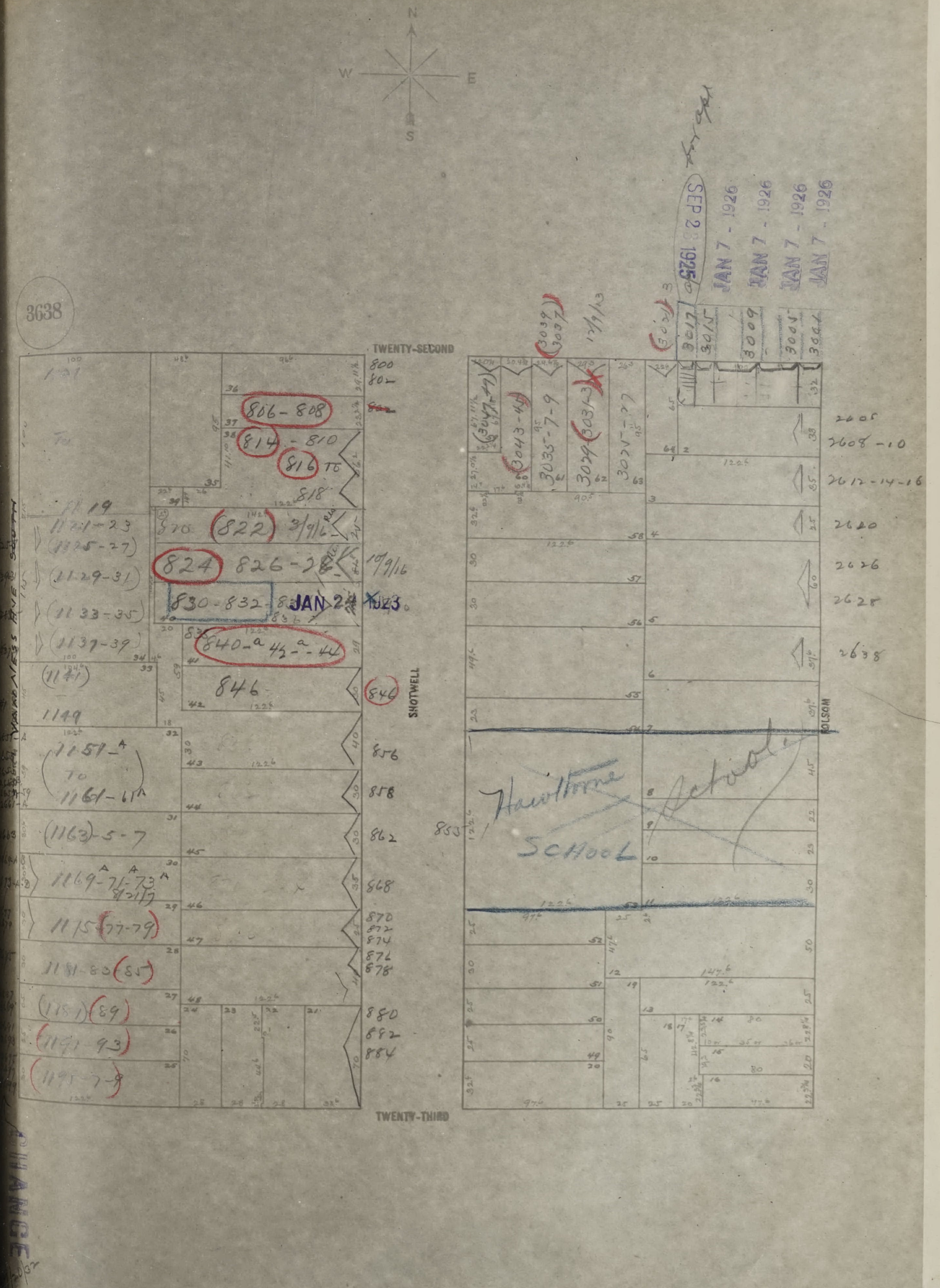
N
W
E
S
3638
TWENTY-SECOND
TWENTY-THIRD
SHOTWELL
FOLSOM
VAN NESS AVE SOUTH
806-808
814-810
816 TO
818
822
3/9/16
824
826-28
10/9/16
830-832
JAN 24 1923
840-a 42-a-44
846
856
858
862
868
870
872
874
876
878
880
882
884
800
802
1119
1121-23
1125-27
1129-31
1133-35
1137-39
1141
1149
1151-A TO 1161-61A
1163-5-7
1169-A-71-73-A
1175-77-79
1181-83-85
1187-89
1191-93
1195-7-9
3047-49
3043-45
3035-7-9
3039
3037
3029-3031-33
3025-27
12/9/23
3021
3017
3015
3009
3005
3001
SEP 2 1925
JAN 7 - 1926
JAN 7 - 1926
JAN 7 - 1926
JAN 7 - 1926
2605
2608-10
2612-14-16
2620
2626
2628
2638
853
Hawthorne School
Actual
CHANGE

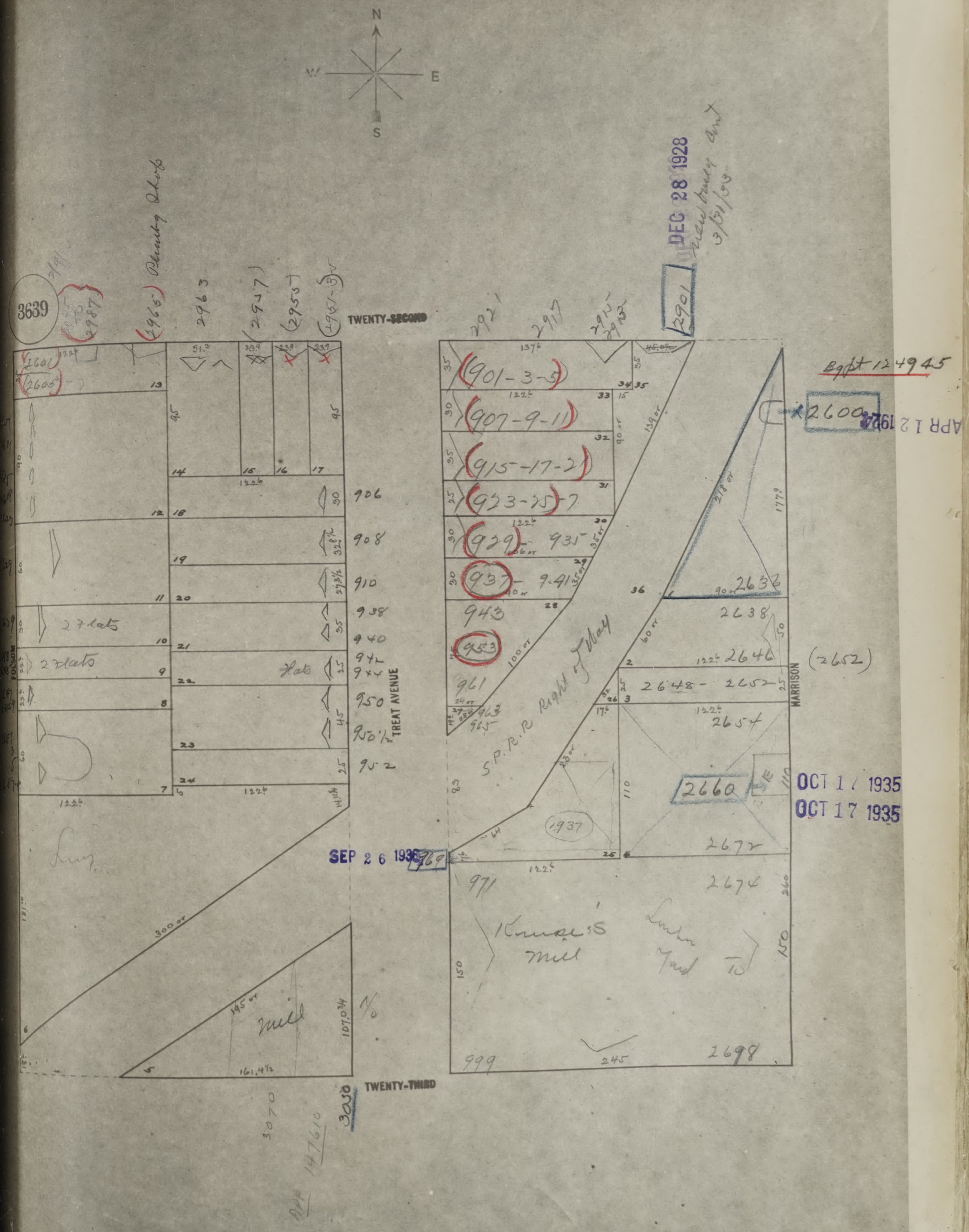
N
E
S
W
3639
TWENTY-SECOND
TWENTY-THIRD
TREAT AVENUE
HARRISON
Plumbing Shop
2963
2947
2955
2951-3½
2921
2917
2913-2915
2901
DEC 28 1928
2601
2606
901-3-5
907-9-11
915-17-21
923-25-27
929 935
937 9-41
943
953
961
963
965
906
908
910
938
940
942
944
950
950½
952
27 flats
2 flats
flats
S.P.R.R. Right of Way
2600
APR 12 1928
2636
2638
2646
(2652)
2648 - 2652
2654
2660
OCT 17 1935
OCT 17 1935
2672
2674
1937
SEP 26 1936
969
971
Krause's Mill
Lumber Yard
999
2698
Mill
3070
3030
147610
124945

SAN FRANCISCO
DBI
DEPARTMENT OF
BUILDING INSPECTION
OFFICIAL COPY

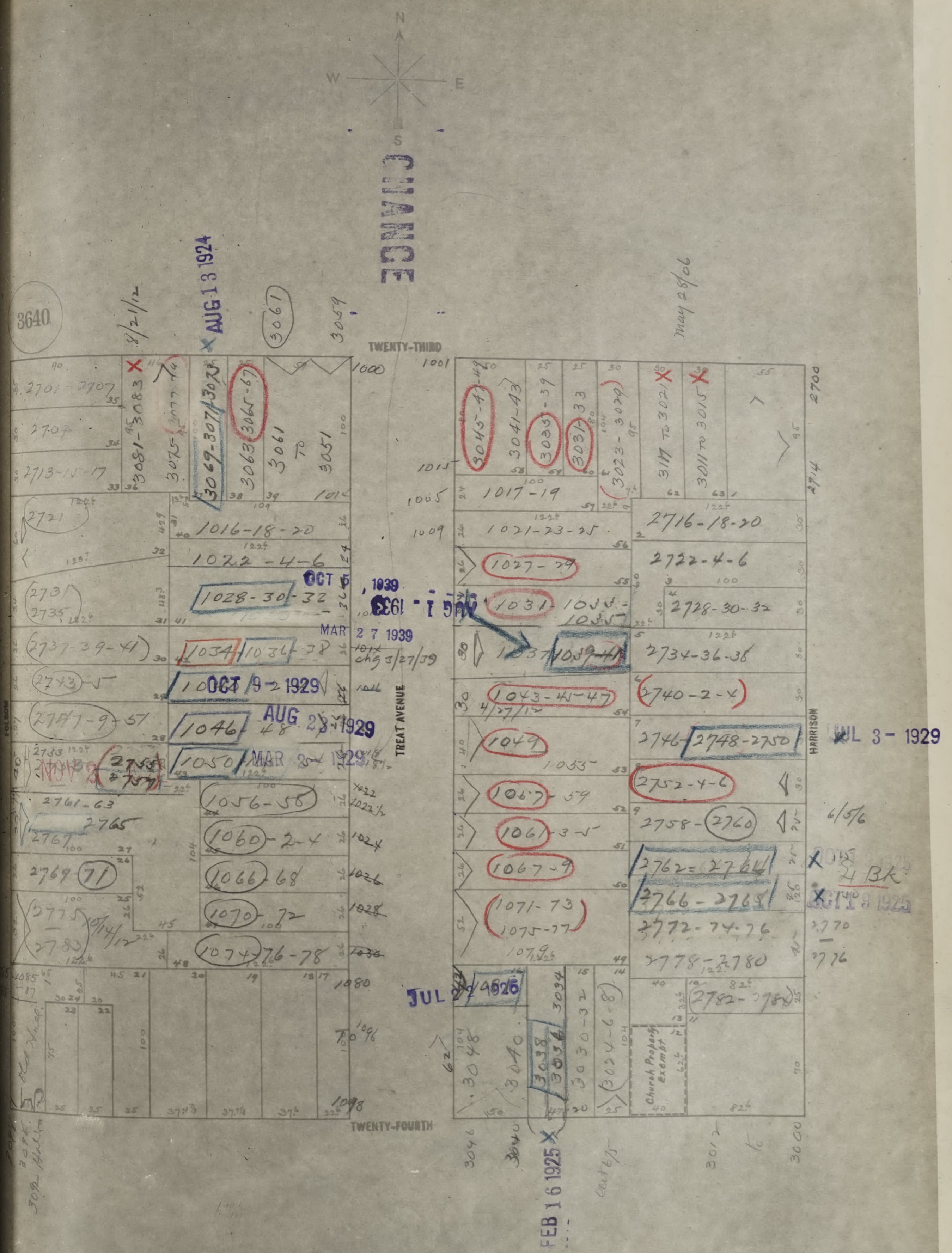
N
W
E
S
CHANGE
3640
AUG 13 1924
TWENTY-THIRD
TWENTY-FOURTH
TREAT AVENUE
HARRISON
may 28/06
2701-2707
2713-15-17
3081-3083
3069-3071
3063
3065-67
3061
3051
1016-18-20
1022-4-6
1028-30-32
OCT 5, 1939
MAR 27 1939
1933
1034
1036-38
OCT 9 1929
1046
AUG 28 1929
1050
MAR 25 1929
1056-58
1060-2-4
1066-68
1070-72
1074-76-78
2721
2731
2735
2737-39-41
2743-45
2747-9-51
2755
2757
2761-63
2765
2769-71
2775
2783
1000
1001
1005
1009
1015
1017-19
1021-23-25
1027-29
1031
1033-1035
1037
1039-41
1043-45-47
1049
1053
1057-59
1061-3-5
1067-9
1071-73
1075-77
1079
3045-47-49
3041-43
3035-39
3031-33
3023-3029
3017 to 3021
3011 to 3015
2716-18-20
2722-4-6
2728-30-32
2734-36-38
2740-2-4
2746
2748-2750
JUL 3 1929
2752-4-6
2758-2760
2762-2764
2766-2768
4 Bk
2772-74-76
2770
2776
2778-2780
2782-2784
6/5/6
1080
1096
1098
JUL 29 1926
3048
3040
3038
3036
3030-32
3024-6-8
Church Property Exempt
FEB 16 1925
3046
3012
3000
2700
2714

SAN FRANCISCO
DBI
DEPARTMENT OF
BUILDING INSPECTION
OFFICIAL COPY

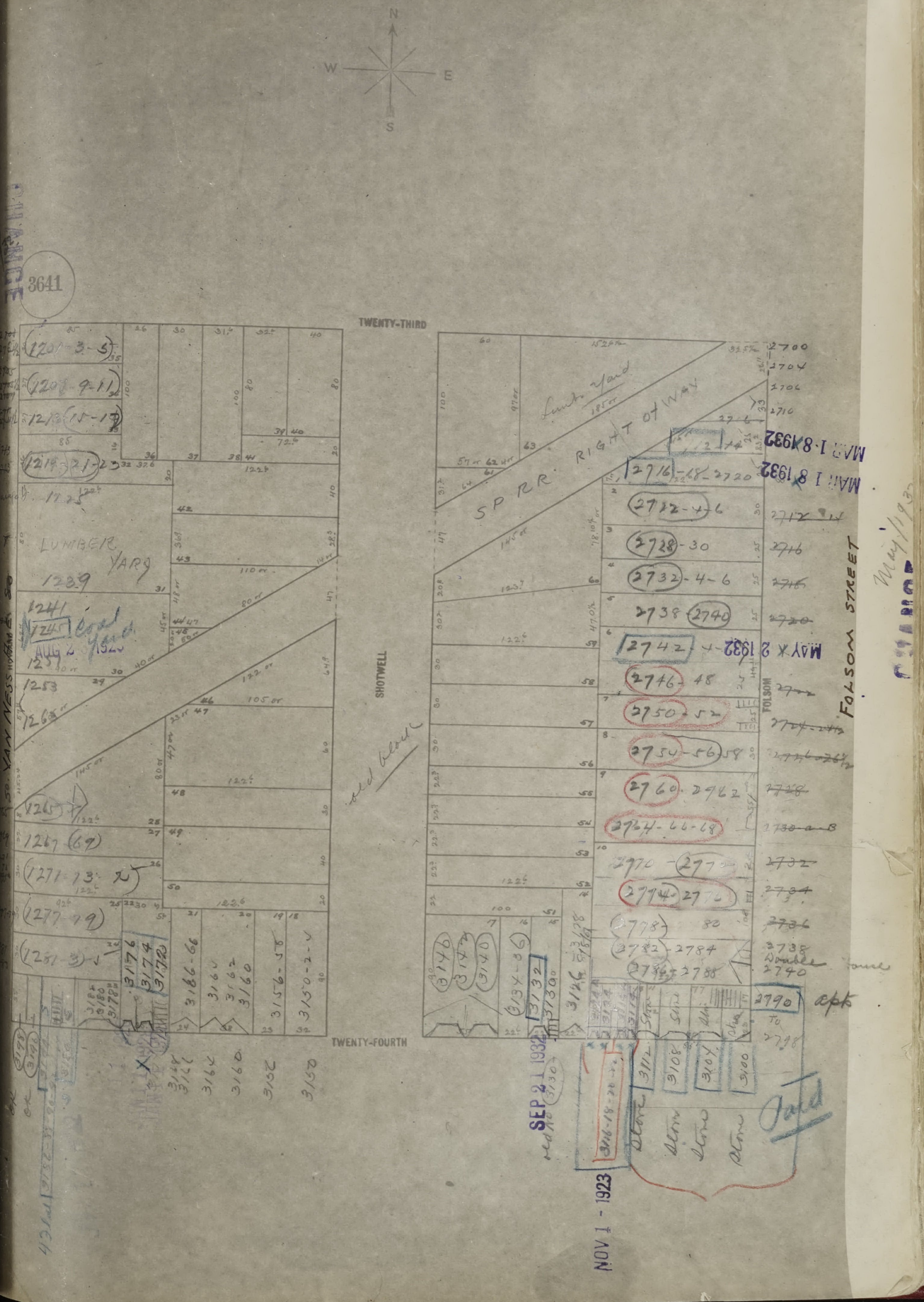
N
W
E
S
3641
TWENTY-THIRD
TWENTY-FOURTH
SHOTWELL
FOLSOM
FOLSOM STREET
SO. VAN NESS
S P R R RIGHT of WAY
LUMBER YARD
1229
Coal Yard
AUG 2 1923
Lumber Yard
old block
1201-3-5
1207-9-11
1213 (15-17)
1219-21-23
1225
1241
1245
1257
1253
1263
1265
1267 (69)
1271-73
1277-79
1281-3
3176
3174
3172
3166-66
3160
3162
3160
3156-58
3150-2-4
2700
2704
2706
2710
2716-18-2720
2722-4-6
2728-30
2732-4-6
2738 2740
2742-4
2746-48
2750-52
2754-56-58
2760-2762
2764-66-68
2770-2772
2774-2776
2778-80
2782-2784
2786-2788
2790 To 2798
apt
3738 Double 2740
3112
3108
3104
3100
Store
Paid
MAR 1 8 1932
MAR 1 8 1932
MAY 2 1932
SEP 21 1932
NOV 1 - 1923
May 1 1932

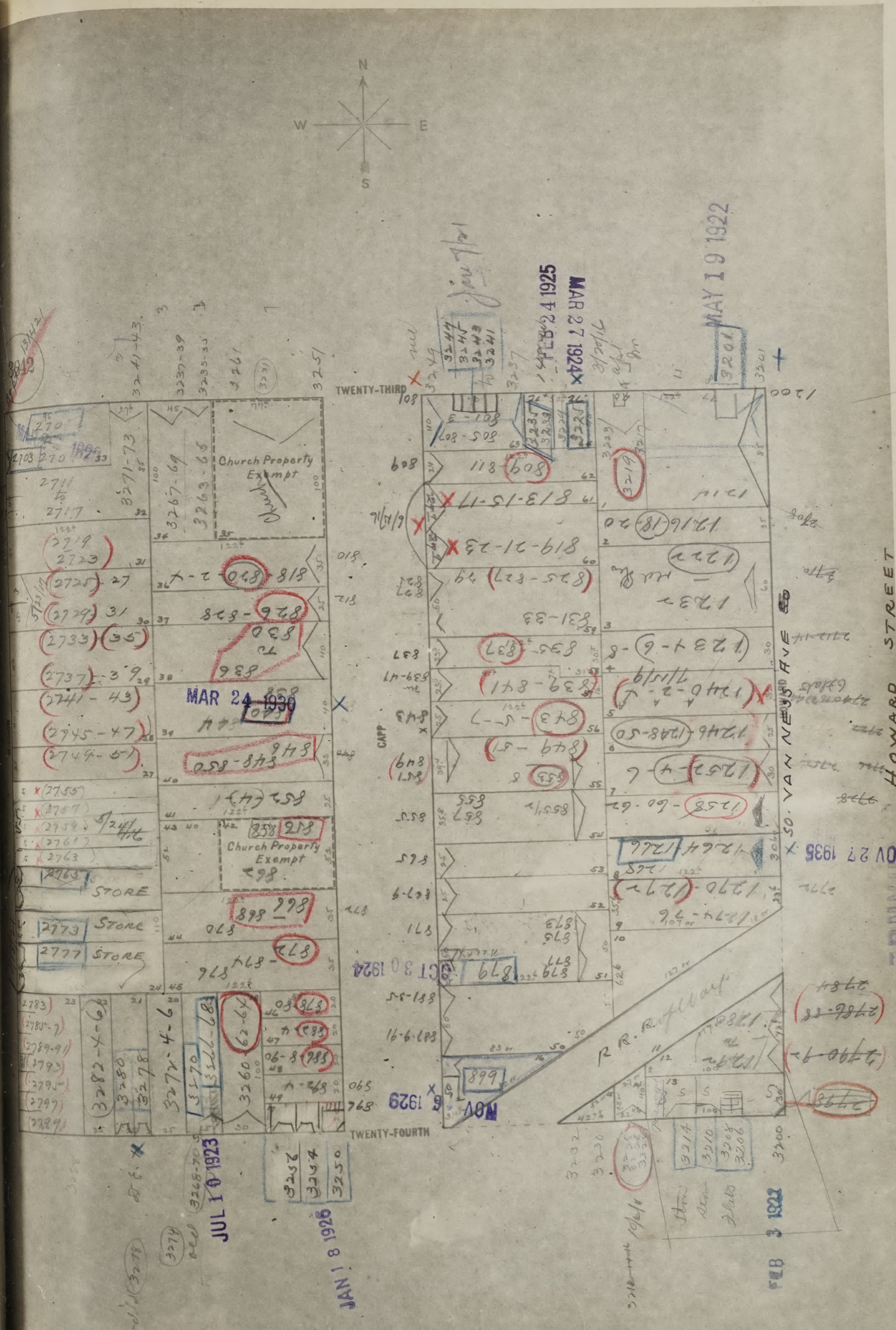
N
S
E
W
TWENTY-THIRD
TWENTY-FOURTH
CAPP
SO. VAN NESS AVE
HOWARD STREET
Church Property Exempt
Church Property Exempt
STORE
STORE
STORE
R.R. Right of way
MAY 19 1922
MAR 24 1925
MAR 27 1924
MAR 24 1930
NOV 27 1935
OCT 30 1924
NOV 5 1929
JUL 10 1923
JAN 18 1926
FEB 3 1922

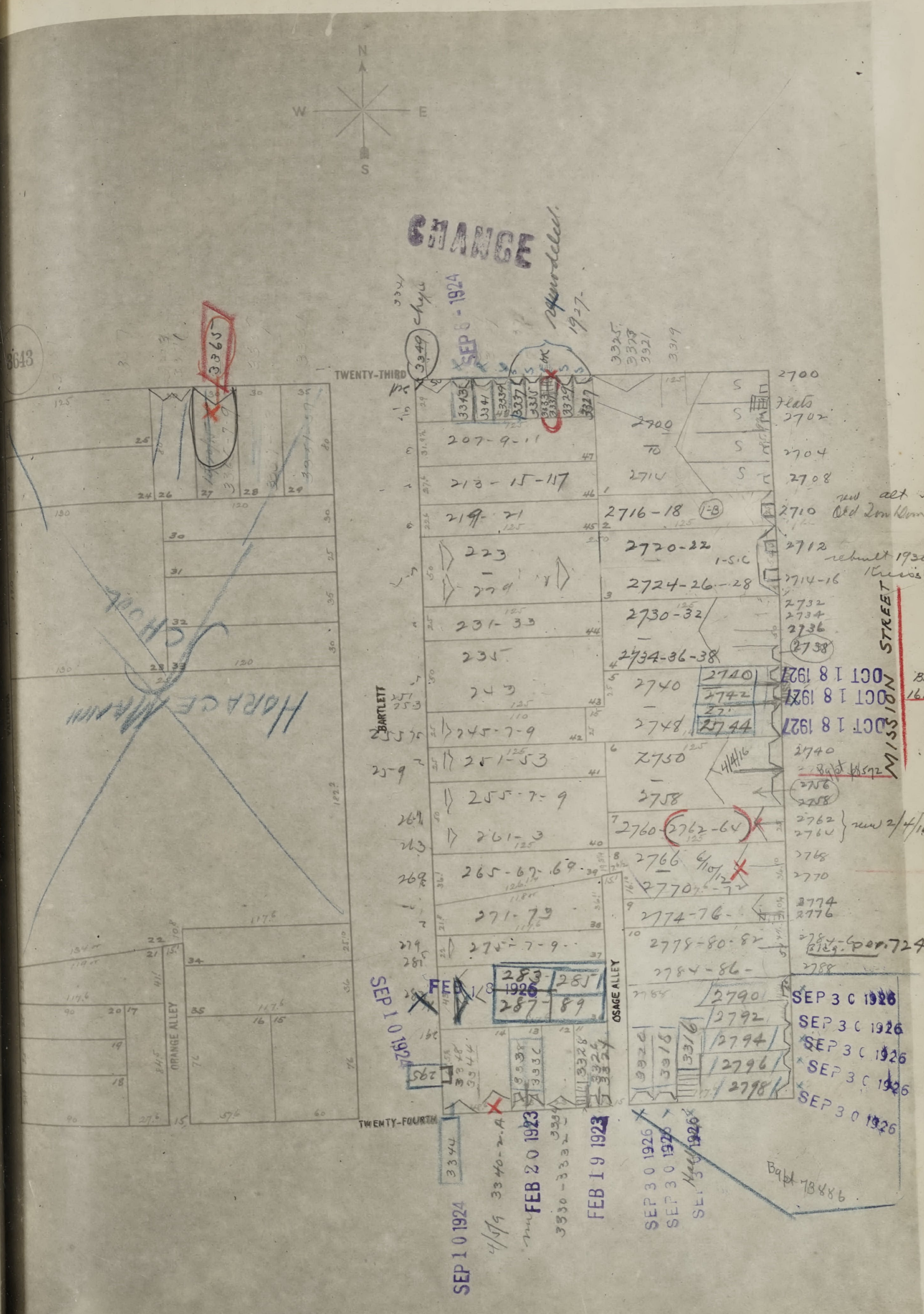
N
W
E
S
CHANGE
SEP 8 - 1924
remodeled 1927
TWENTY-THIRD
3365
3343
3341
3339
3337
3333
3329
3327
3325
3323
3321
3319
2700
2702
2704
2708
2710
2712
2714-16
2716-18
2720-22
2724-26-28
2730-32
2732
2734
2736
2738
2734-36-38
2740
2742
2744
2748
2750
2758
2760
2762-64
2766
2770
2774-76
2778-80-82
2784-86
2788
2790
2792
2794
2796
2798
207-9-11
213-15-117
219-21
223
229
231-33
235
243
245-7-9
251-53
255-7-9
261-3
265-67-69
271-73
275-7-9
283
285
287
289
BARTLETT
OSAGE ALLEY
ORANGE ALLEY
TWENTY-FOURTH
MISSION STREET
Horace Mann School
OCT 1 8 1927
OCT 1 8 1927
OCT 1 8 1927
SEP 3 0 1926
SEP 3 0 1926
SEP 3 0 1926
SEP 3 0 1926
SEP 3 0 1926
SEP 1 0 1924
SEP 1 0 1924
FEB 20 1923
FEB 19 1923
FEB 1926
3340
3330-3332
3316
3328
3324
3326
Bapt 161642
Bapt 72404
Bapt 73886
new alt 5/32
rebuilt 1930
new 2/4/16
6/10/16
4/4/16
8643

5/8 1 0/8 14/8

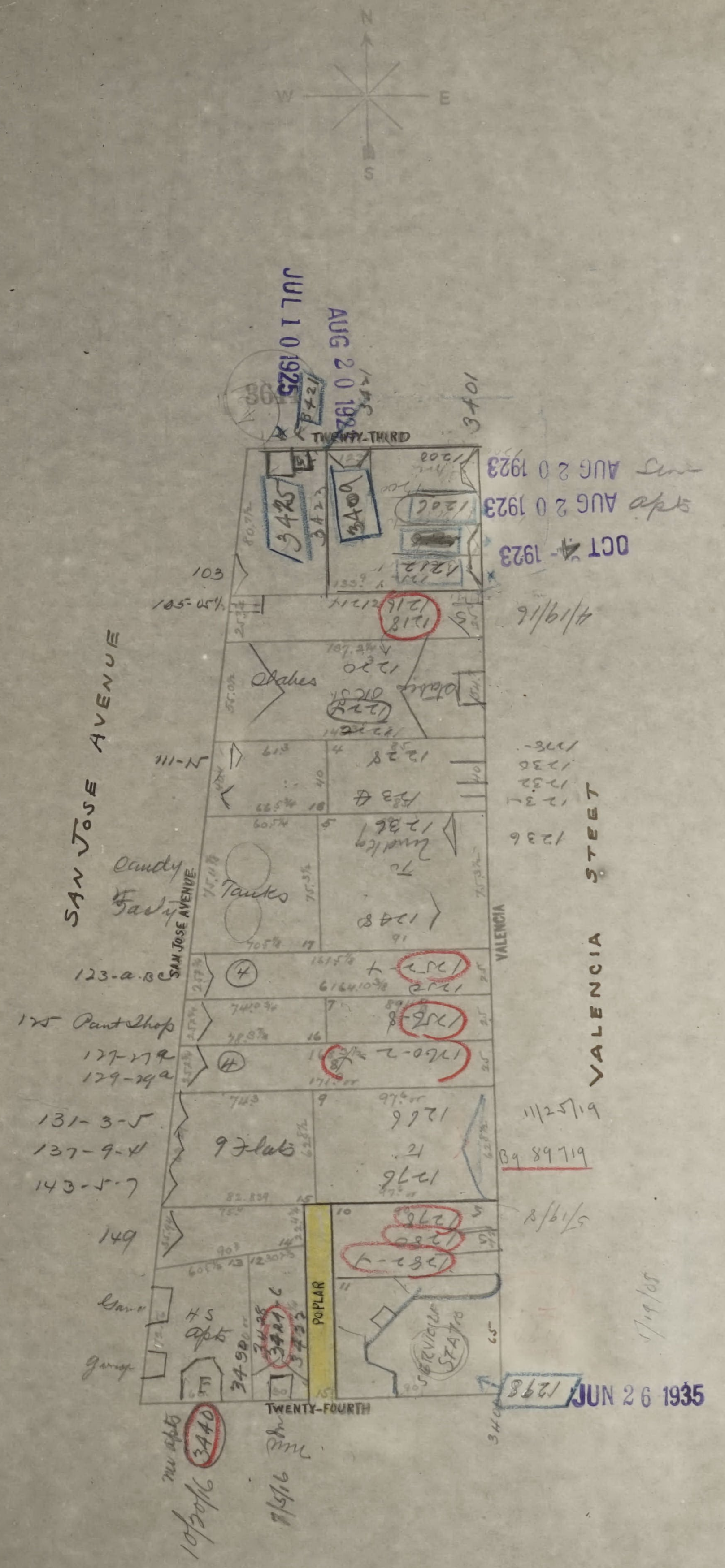
N
W
E
S
JUL 1 0 1925
AUG 2 0 1923
AUG 2 0 1923 Sm
AUG 2 0 1923 apts
OCT 4 1923
TWENTY-THIRD
3401
3421
3423
3425
3409
1208
1206
1212
103
105-05½
1214
1216
1218
4/19/16
Stables
1220
1224
111-15
1228
1234
1236-
1236
1232
1231
1236
SAN JOSE AVENUE
Candy Facty
Tanks
Laundry
1248
VALENCIA
123-a.b.c
125 Paint Shop
127-27a
129-29a
1252-4
1256-8
1260-2
131-3-5
137-9-41
143-5-7
9 Flats
1266
1276
11/25/19
Bg 89719
149
1278
1280
1282-4
5/19/18
Garage
H S apts
3438
3432
3428 c
3430
POPLAR
SERVICE STA
5/19/25
TWENTY-FOURTH
3400
1298
JUN 2 6 1935
VALENCIA STREET
new apts 3440
10/30/16
Sm
7/5/16

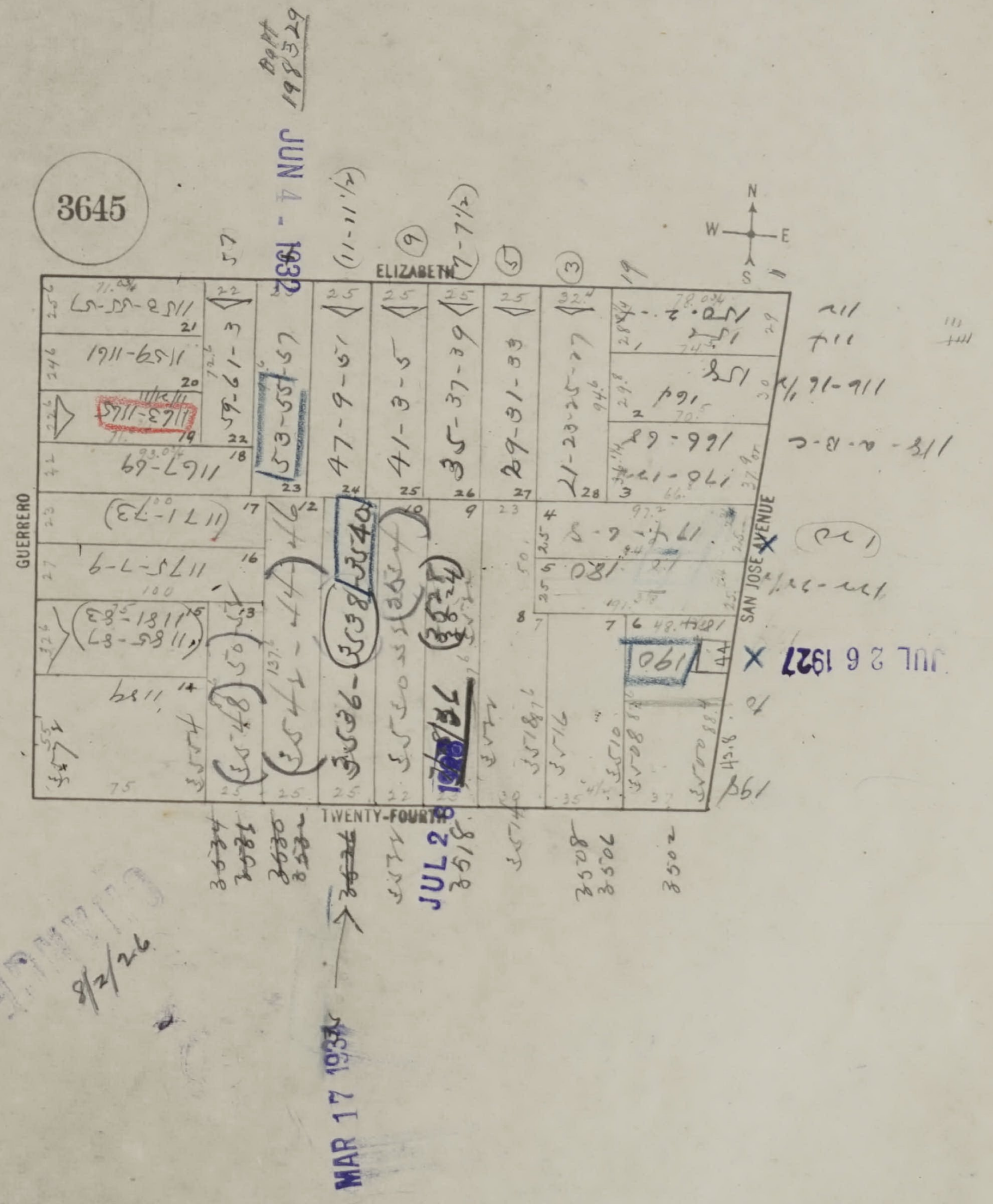
3645
N
S
E
W
ELIZABETH
GUERRERO
TWENTY-FOURTH
SAN JOSE AVENUE

JUN 4 - 1932

JUL 26 1927

MAR 17 1933

8/2/26


3646
TWENTY-THIRD
GUERRERO
ELIZABETH
SAN JOSE AVENUE
N
S
E
W
AUG 26 1933
MAR 21
1101-3-
1105-07-9
1111-13-15
1117-19-21
1123-25-27
1129-31-33
1135-37-39
1141
1149
3553-55-57
3549
3543-5-7
3537-9-41
3531
3-5
3525
3527-29
3519-21-23
3513-15-17
3507-09-11
3501-3-5
54-56
58
48-50-52
42-44-46
36
38-40
30-32
34
24
26-28
134-6-8
138-40-42
144-148
100
102
104
106
108
110
114
116
22
20

CHANGED

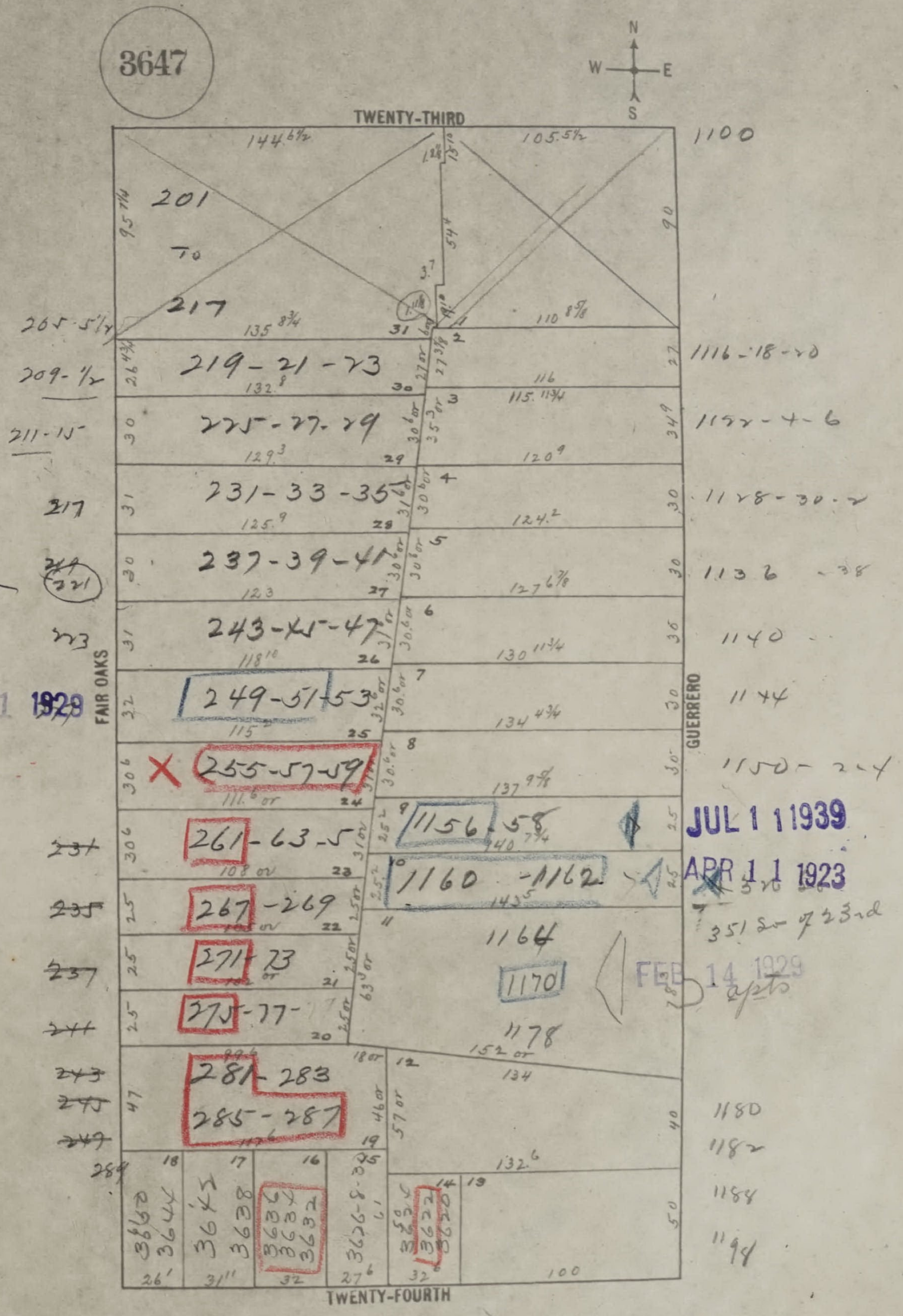
3647
N
W
E
S
TWENTY-THIRD
FAIR OAKS
GUERRERO
TWENTY-FOURTH
201 TO 217
219-21-23
225-27-29
231-33-35
237-39-41
243-45-47
249-51-53
255-57-59
261-63-5
267-269
271-73
275-77-
281-283
285-287
1156-58
1160-1162
1164
1170
1178
3640 3644
3642
3638
3634 3632 3630
3626-8-30
3620 3622 3618
205-5 1/2
209-1/2
211-15
217
221
223
~~231~~
~~235~~
~~237~~
~~241~~
~~243~~
~~245~~
~~247~~
289
1100
1116-18-20
1122-4-6
1128-30-2
1136-38
1140
1144
1150-2-4
3515 23rd
apts
1180
1182
1188
1194

4/1932 new

AUG 31 1928

JUL 11 1939

APR 11 1923

FEB 14 1929

chgd
12/6/9

1/10

3614-16-18

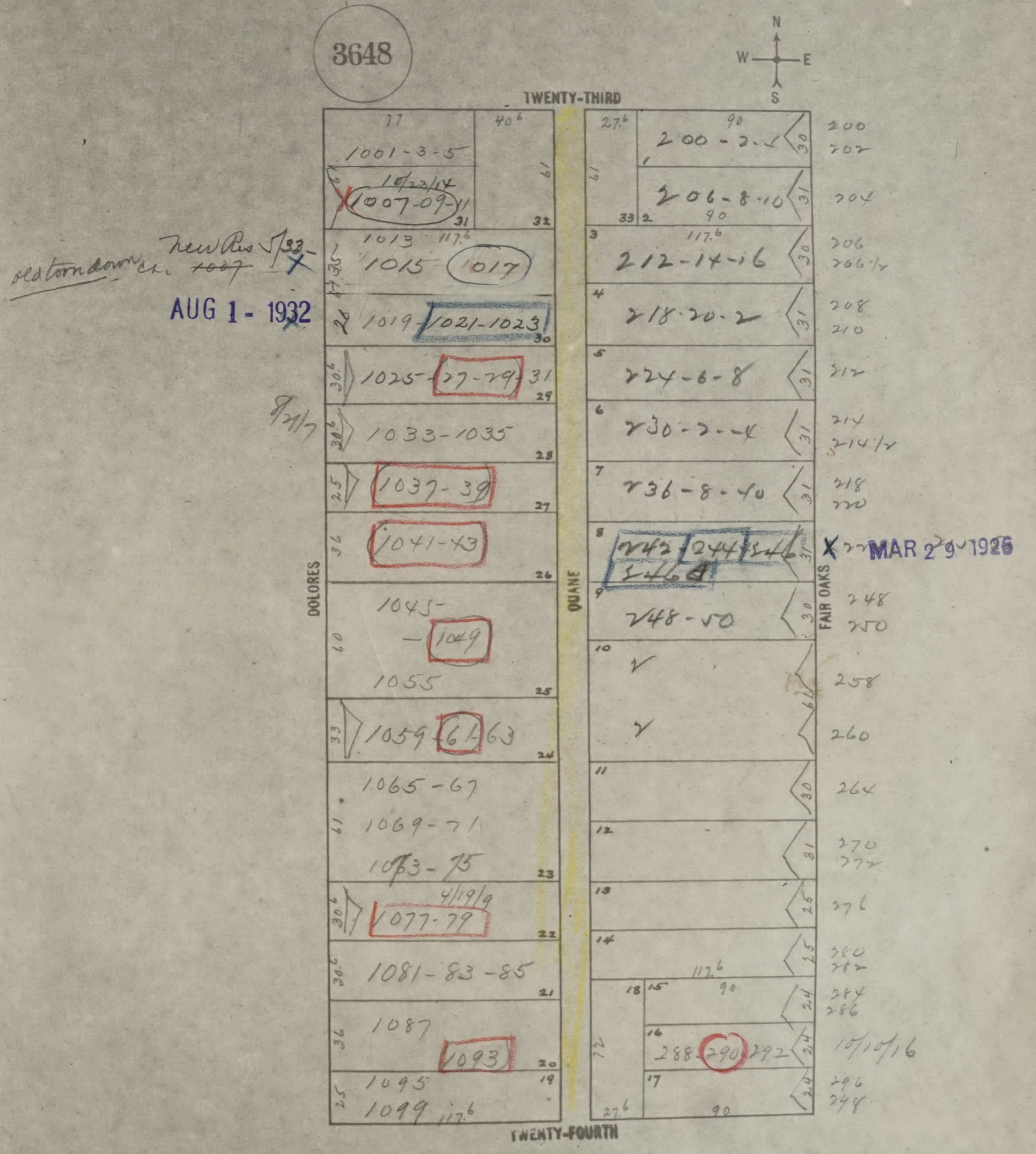
3648
N
W
E
S
TWENTY-THIRD
TWENTY-FOURTH
DOLORES
QUANE
FAIR OAKS
1001-3-5
10/23/14
1007-09-11
1013
1015
1017
~~1007~~
old torn down
New Res 5/33
AUG 1 - 1932
1019
1021-1023
1025-27-29-31
8/21/7
1033-1035
1037-39
1041-43
1045-
-1049
1055
1059-61-63
1065-67
1069-71
1073-75
4/19/9
1077-79
1081-83-85
1087
1093
1095
1099
117.6
200-2-4
206-8-10
212-14-16
218-20-2
224-6-8
230-2-4
236-8-40
242
244
246
246A
MAR 29 1926
248-50
288
290
292
10/10/16
200
202
204
206
206½
208
210
212
214
214½
218
220
248
250
258
260
264
270
272
276
280
282
284
286
296
298
77
40.6
27.6
90
61
31
32
33
30
29
28
27
26
25
24
23
22
21
20
19
18
1
2
3
4
5
6
7
8
9
10
11
12
13
14
15
16
17
30.6
25
36
60
33
72

SAN FRANCISCO DEPARTMENT OF BUILDING INSPECTION
OFFICIAL COPY

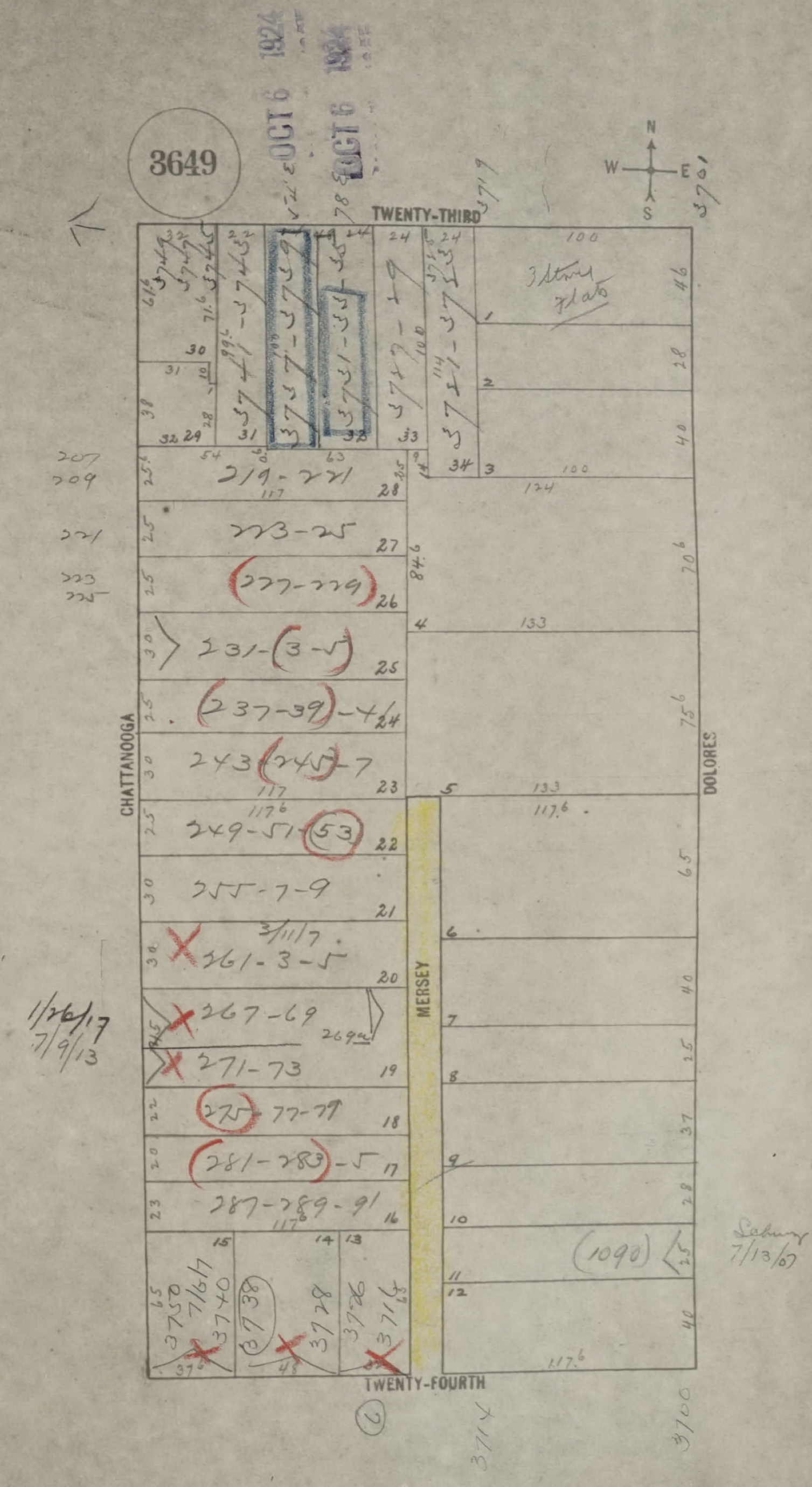
3649
OCT 6 1924
OCT 6 1924
N
W
E
S
TWENTY-THIRD
TWENTY-FOURTH
CHATTANOOGA
DOLORES
MERSEY
3719
3701
3 story flats
207
209
221
223
225
219-221
223-25
227-229
231-(3-5)
(237-39)-41
243(245)-7
249-51-(53)
255-7-9
3/11/7
261-3-5
1/26/17
7/9/13
267-69
269a
271-73
(275)-77-79
(281-283)-5
287-289-91
3750
7/6/17
3740
3738
3728
3726
3716
(1090)
7/13/67
3714
3700
100
46
28
40
124
133
84.6
70.6
75.6
117.6
65
25
37
117

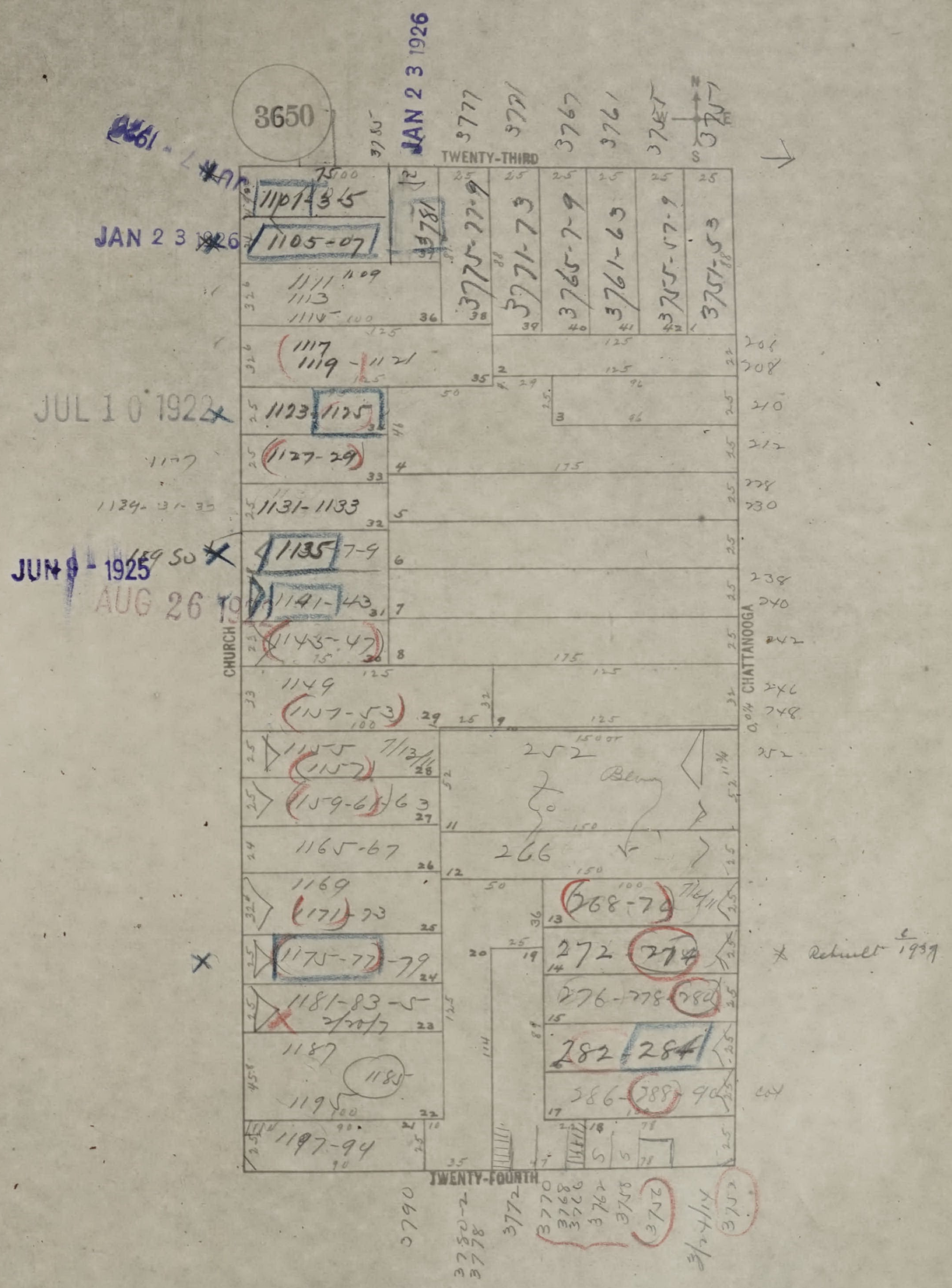
3650
TWENTY-THIRD
CHURCH
CHATTANOOGA
TWENTY-FOURTH
3785
3777
3771
3767
3761
3755
3751
1101-3-5
1105-07
3781
3775-77-9
3771-73
3765-7-9
3761-63
3755-57-9
3751-53
1111 1109
1113
1115
1117
1119-1121
1123
1125
1127-29
1131-1133
1135 7-9
1141-43
1143-47
1149
1157-53
1155
1157
1159-61 63
1165-67
1169
1171-73
1175-77-79
1181-83-5
1187
1185
1195
1197-94
252
266
268-70
272-274
276-278-280
282-284
286-288-90
206
208
210
212
228
230
238
240
242
246
248
252
3790
3780-2
3778
3772
3770
3768
3766
3762
3758
3752
3744/46
3752
1127
1129-31-33
1159 50
Rebuilt 1937

JAN 2 3 1926

JAN 2 3 1926

JUL 1 0 1922

JUN 9 - 1925

AUG 26 19

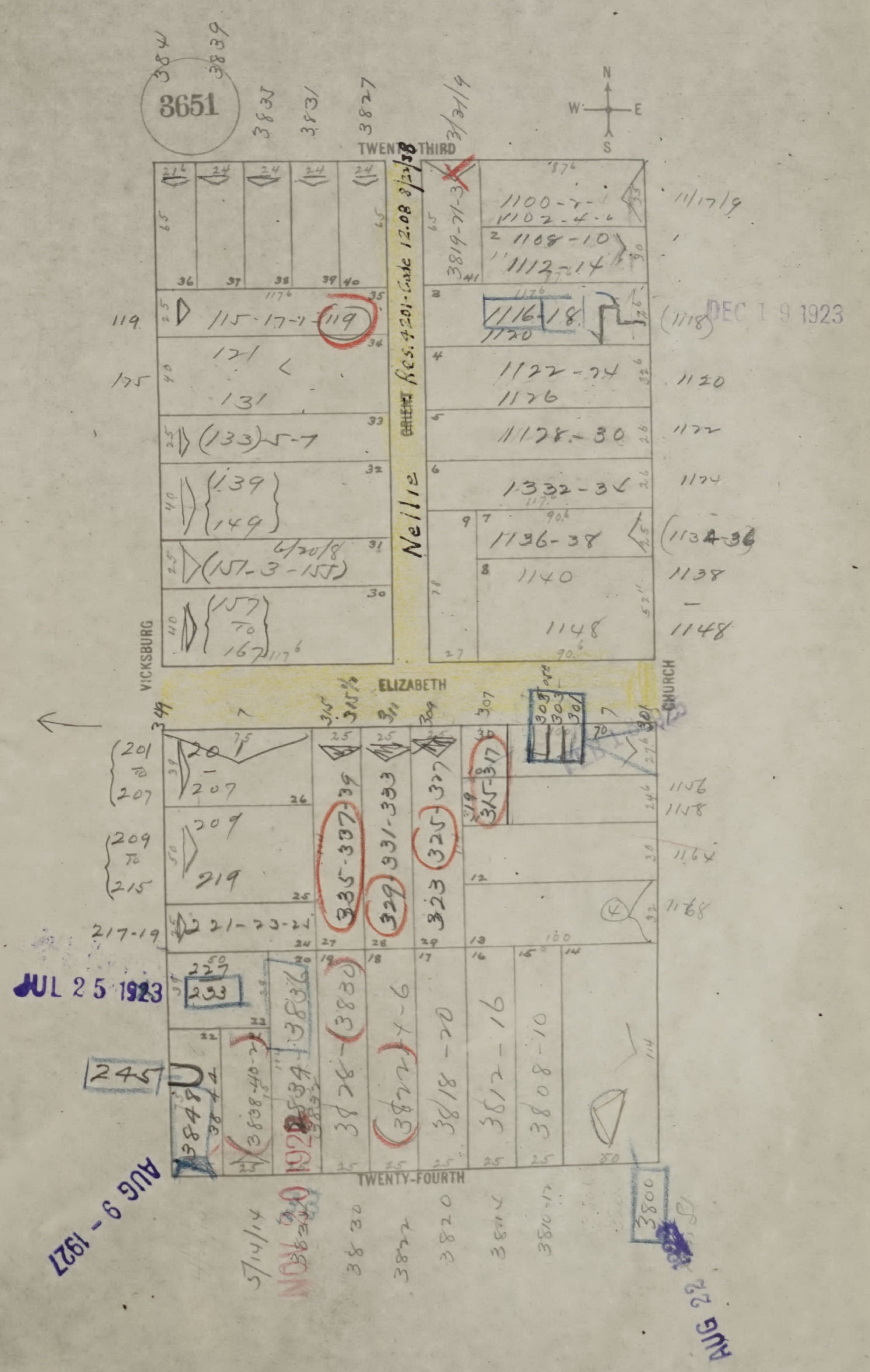
3651
3841
3839
3835
3831
3827
3/31/9
TWENTY-THIRD
N
W
E
S
Nellie
Res. 4201 - Cade 12.08 8/23/38
VICKSBURG
ELIZABETH
CHURCH
TWENTY-FOURTH
119
115-17-7-119
121
131
175
(133)-5-7
139
149
6/20/8
(157-3-155)
157 To 167
1100-2-
1102-4-6
1108-10
1112-14
3819-21-3
11/17/9
1116-18
1120
(1118)
DEC 19 1923
1122-24
1126
1120
1128-30
1122
1332-36
1124
1136-38
(1134-36)
1140
1138
1148
1148
349
201 To 207
209 To 215
207
209
219
217-19
221-23-25
315
315½
311
309
307
303
303
301
301
335-337-39
331-333
325-327
315-317
329
323
1156
1158
1164
1168
227
233
JUL 25 1923
245
3838
3848
3844
3838-40-2
3834
1928
3826-(3830)
(3822)-4-6
3818-20
3812-16
3808-10
3800
5/14/14
NOV 30
3830
3822
3820
3814
3810-12
AUG 9 - 1927
AUG 22

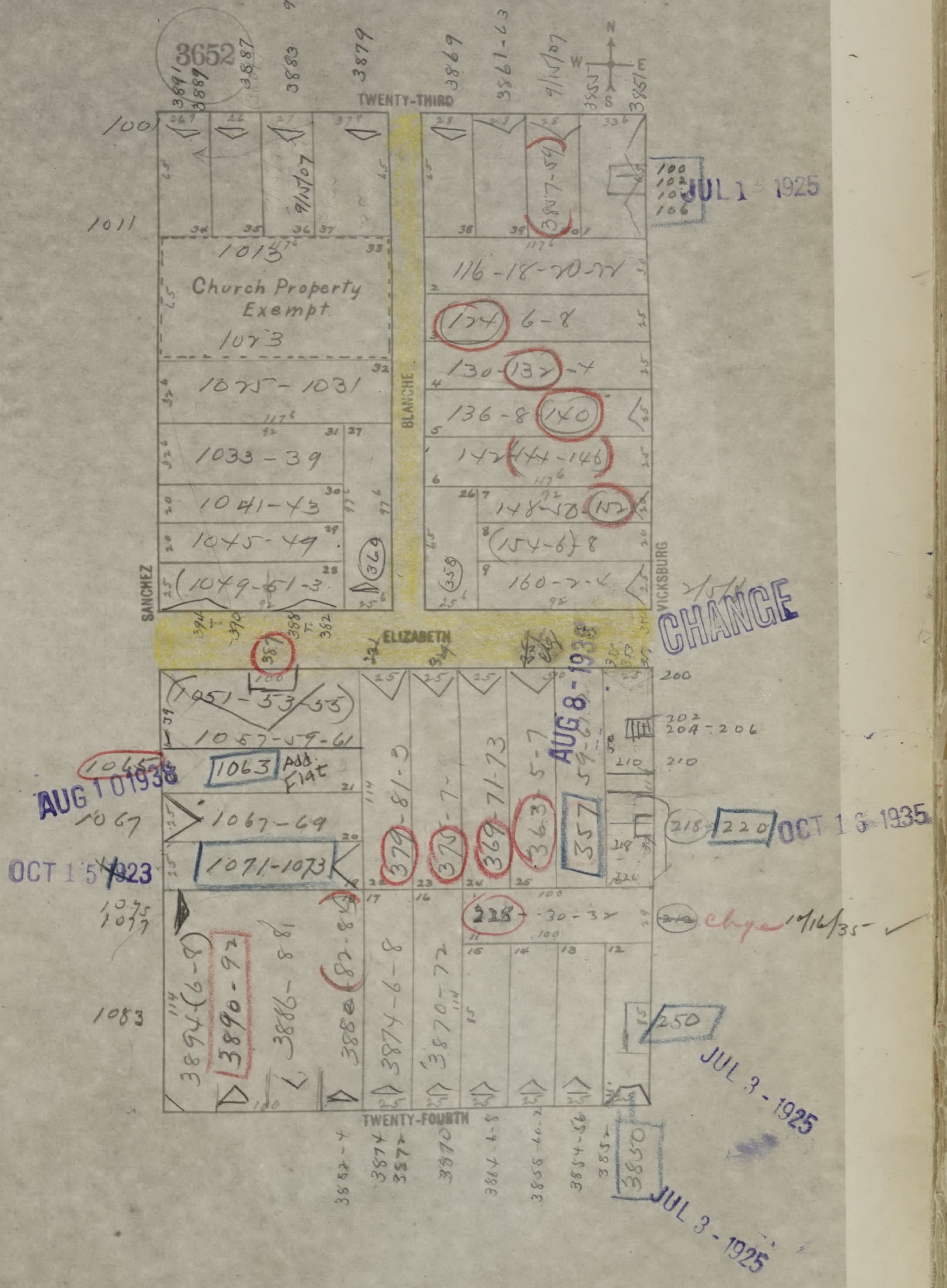
3652
TWENTY-THIRD
TWENTY-FOURTH
SANCHEZ
VICKSBURG
BLANCHE
ELIZABETH
N
S
E
W
3891
3889
3887
3883
3879
3869
3861-63
9/15/07
3855
3851
1001
1011
1013
Church Property
Exempt
1023
1025-1031
1033-39
1041-43
1045-49
1049-51-3
369
358
100
102
104
106
JUL 1 1925
3857-59
116-18-20-22
124
6-8
130-132-4
136-8 140
142 144-146
148-50-152
(154-6) 8
160-2-4
CHANGE
394
390
388
382
387
1051-53-55
1057-59-61
1065
AUG 10 1938
1063 Add. Flat
1067
1067-69
OCT 15 1923
1071-1073
1075
1077
1083
AUG 8 1938
379-81-3
375-7
369-71-73
363-5-7
357
200
202
204-206
210
218
220
OCT 16 1935
228-30-32
Chge 10/16/35
3894 (6-8)
3890-92
3886-88
3880 (82-84)
3874-6-8
3870-72
250
JUL 3 1925
3852-4
3874
3872
3870
3864-6-8
3858-60-2
3854-56
385
3850
JUL 3 1925

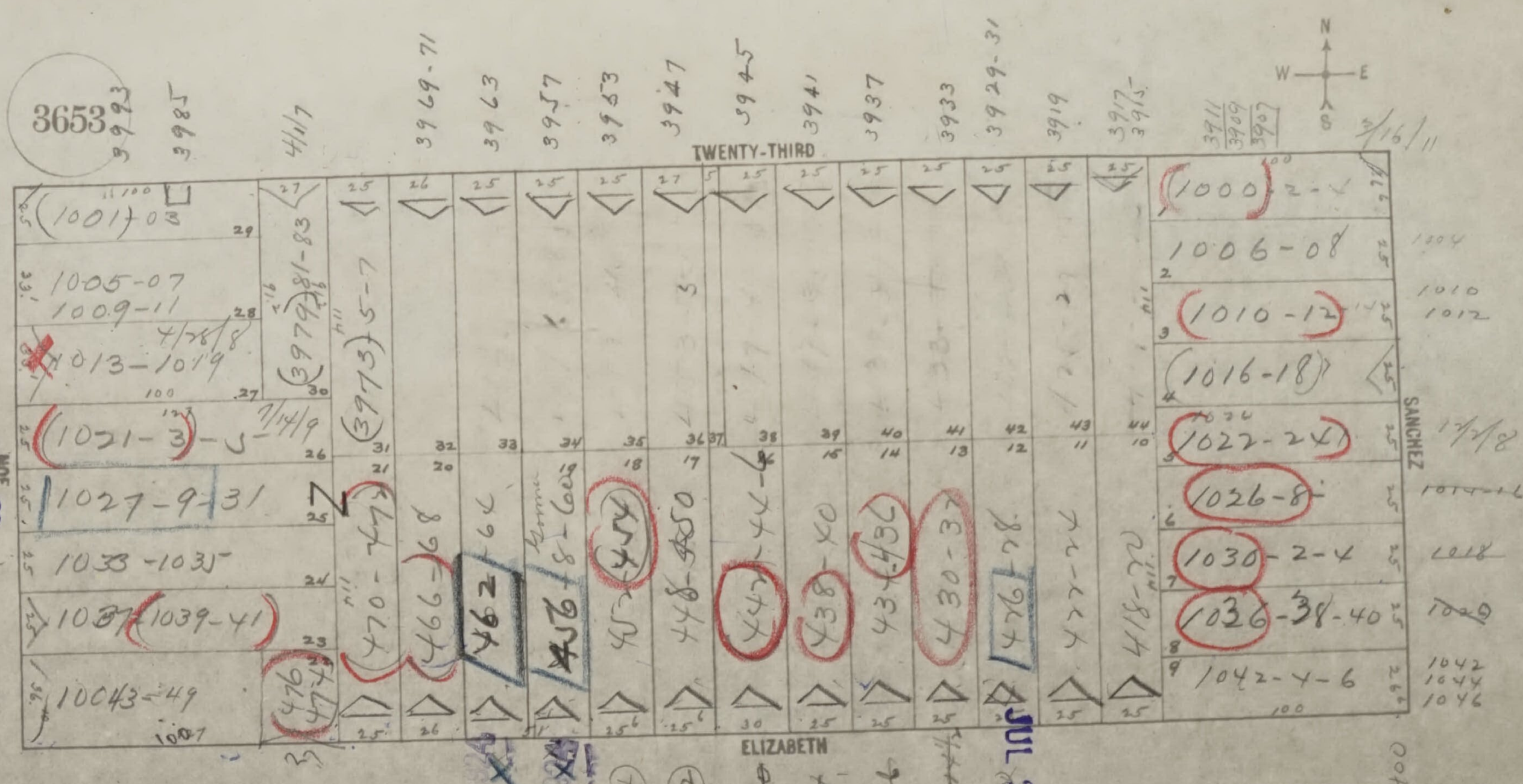
3653
NOE
TWENTY-THIRD
ELIZABETH
SANCHEZ
N
W
E
S
3993
3985
4/1/7
3969-71
3963
3957
3953
3947
3945
3941
3937
3933
3929-31
3919
3917-3915
3911
3909
3907
3/16/11
(1001)-03
1005-07
1009-11
4/28/8
1013-1019
(1021-3)-5
7/14/9
1027-9-31
1033-1035
1037(1039-41)
10043-49
(476)474
(3979)81-83
(3973)5-7
(470-47)
(466-)68
462-64
456-8-60
45-(454)
448-450
(44)-44-6
(438)-40
43-(436)
(430-3)
426-28
422-24
418-20
(1000)-2-4
1006-08
(1010-12)
(1016-18)
(1022-24)
(1026-8)
(1030)-2-4
(1036)-38-40
1042-4-6
1004
1010
1012
12/2/8
1014-16
1018
1020
1042
1044
1046
400
(454)
(452)
420
444
446
444-44
100
29
28
27
26
25
24
23
30
31
32
33
34
35
36
37
38
39
40
41
42
43
44
21
20
18
17
16
15
14
13
12
11
10
1
2
3
4
5
6
7
8
9
25
26
27
30

MAR 16 1923

OCT 16 1926
178

OCT 16 1926
203'

JUL 27 1927

CHANGE
7/27

250
30
51
331

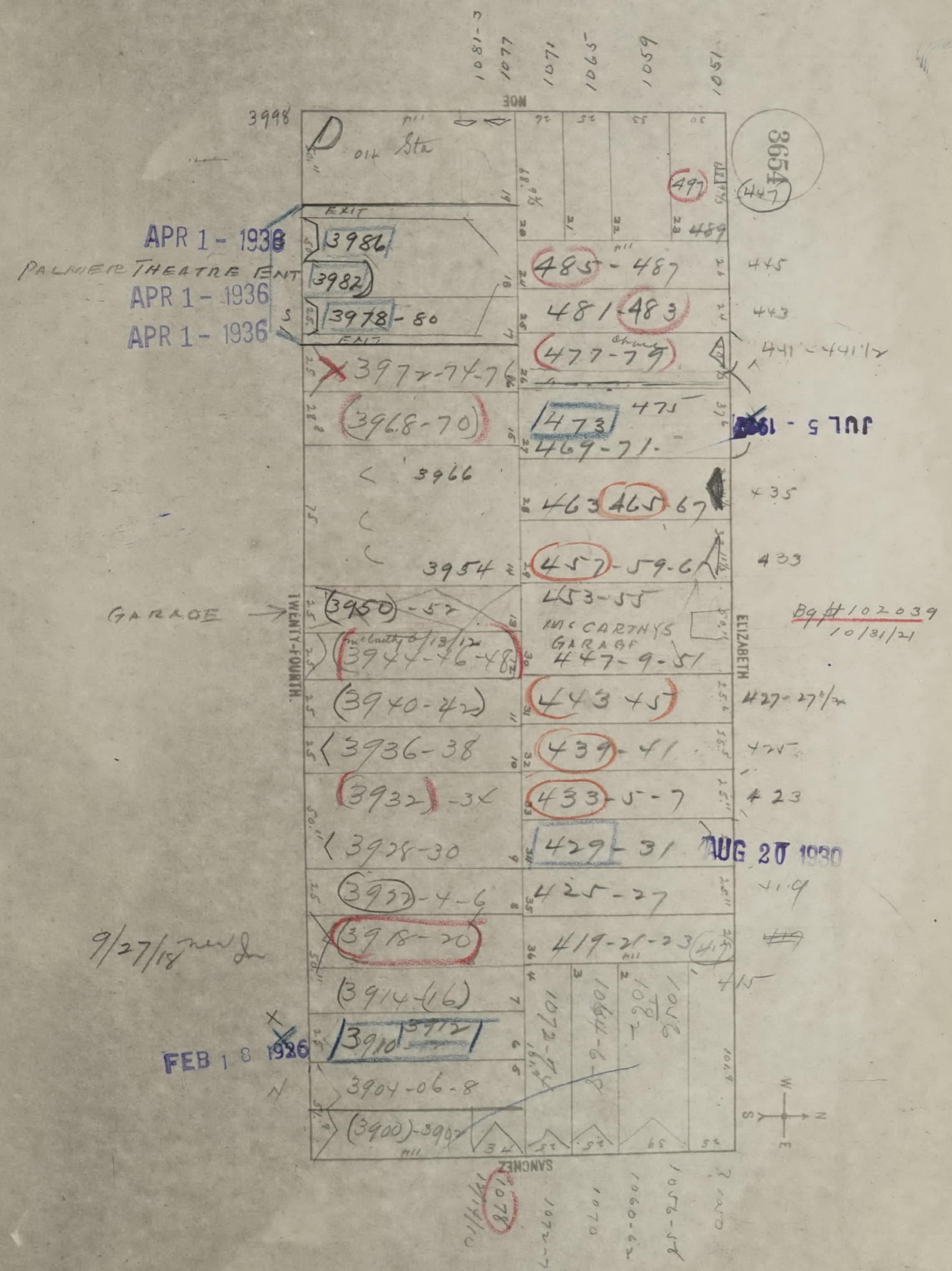
3654
NOE
SANCHEZ
TWENTY-FOURTH
ELIZABETH
1081-3
1077
1071
1065
1059
1051
3998
D oil Sta
EXIT
ENT
APR 1 - 1936
PALMER THEATRE ENT
APR 1 - 1936
APR 1 - 1936
3986
3982
3978-80
3972-74-76
3968-70
3966
3954
GARAGE
3950-52
McCarthy 6/13/12
3944-46-48
3940-42
3936-38
3932-34
3928-30
3922-4-6
9/27/18 new
3918-20
3914-16
FEB 18 1926
3910 3912
3904-06-8
3900-3902
497
447
489
485-487
481-483
477-79
475
473
469-71
463 465 67
457-59-61
453-55
McCARTHYS GARAGE
447-9-51
443 45
439-41
433-5-7
429-31
425-27
419-21-23
445
443
441-441½
JUL 5 - 19
435
433
Bg #102039 10/31/21
427-27½
425
423
AUG 20 1930
419
415
1072-74
1064-6-8
1062
1056
1078
1070
1060-62
1052-54
1050

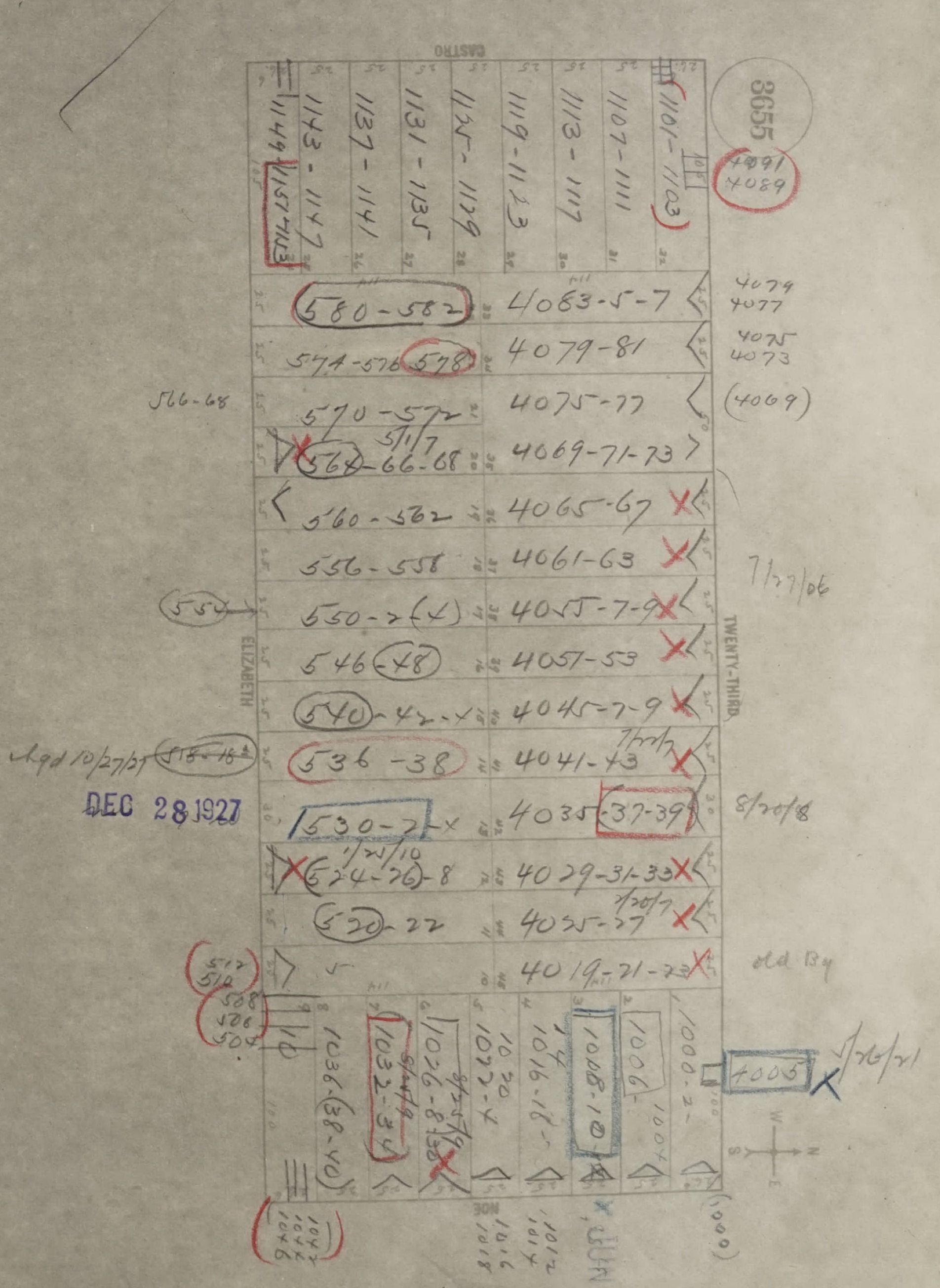
CASTRO
ELIZABETH
TWENTY-THIRD
NOE
3655
4091
4089
1101-1103
1107-1111
1113-1117
1119-1123
1125-1129
1131-1135
1137-1141
1143-1147
1149
1157-1163
580-582
4083-5-7
4079
4077
574-576 578
4079-81
4075
4073
566-68
570-572
4075-77
(4069)
5/1/7
564-66-68
4069-71-73
560-562
4065-67
556-558
4061-63
7/27/06
554
550-2(4)
4055-7-9
546-48
4051-53
540-42-4
4045-7-9
Apd 10/27/25
518-18
536-38
4041-43
530-2
4035-37-39
8/20/8
1/21/10
524-26-8
4029-31-33
520-22
4025-27
512
510
508
506
504
4019-21-23
old Bg
1036(38-40)
1032-34
1026-8
1022-4
1016-18
1008-10
1006
1004
1000-2
4005
1/26/21
1042
1044
1046
1018
1016
1014
1012
(1000)
N
S
E
W

DEC 28 1927

JUN 30 1922

OFFICIAL COPY
SAN FRANCISCO
DBI
DEPARTMENT OF
BUILDING INSPECTION

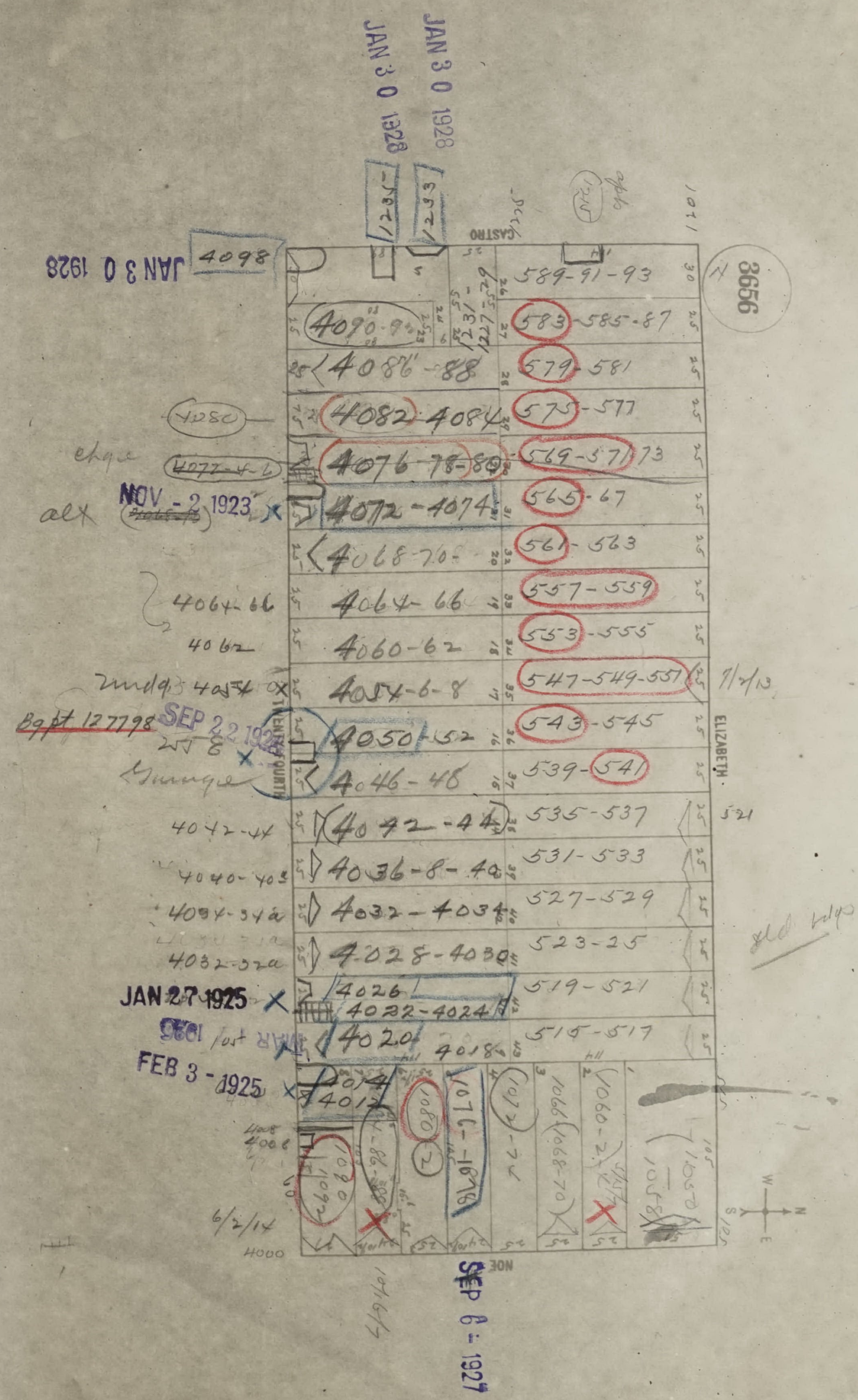
3656
CASTRO
ELIZABETH
TWENTY-FOURTH
NOE
JAN 30 1928
JAN 30 1928
1233
1235
4098
JAN 30 1928
589-91-93
4090-94
583-585-87
1231-1227
4086-88
579-581
4080
4082-4084
575-577
chge
4072-4-6
4076-78-80
569-571-73
NOV - 2 1923
alx
4072-4074
565-67
4068-70
561-563
4064-66
4064-66
557-559
4062
4060-62
553-555
Undgs 4054
4054-6-8
547-549-551
7/2/13
Bgpt 127798
SEP 22 1926
258
Garage
4050-52
543-545
4046-48
539-541
4042-44
4042-44
535-537
521
4040-40s
4036-8-40
531-533
4034-34a
4032-4034
527-529
old bldgs
4032-32a
4028-4030
523-25
JAN 27 1925
4026
4022-4024
519-521
MAR 1925
lost
4020
4018
515-517
FEB 3-1925
4014
4012
4008
4006
1092
1088
1080
1076-1078
1072
1066-1068-70
1060-2
1050
1058
6/2/14
4000
5/6/17
SEP 6 - 1927
W
N
S
E

SAN FRANCISCO DBI DEPARTMENT OF BUILDING INSPECTION
OFFICIAL COPY

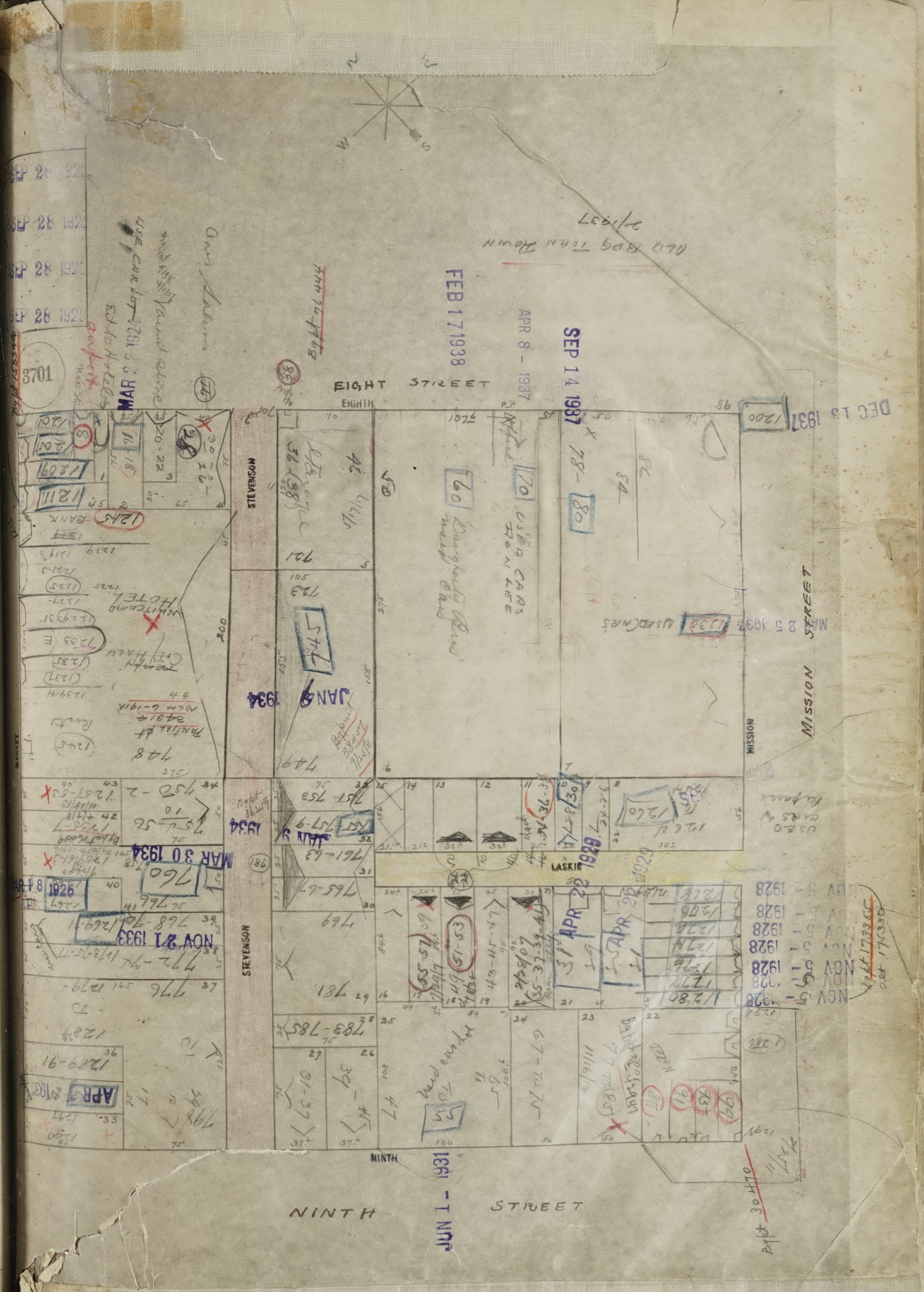
3701
EIGHT STREET
EIGHTH
NINTH STREET
NINTH
MISSION STREET
MISSION
STEVENSON
LASKIE
MARKET
OLD BLDG TORN DOWN 7/1937
USED CARS
WHITCOMB HOTEL
BANK
FEB 17 1938
APR 8 - 1937
SEP 14 1937
DEC 13 1937
MAR 25 1937
JAN 9 1934
MAR 30 1934
NOV 21 1933
NOV 5 - 1928
APR 22 1929
JUN 1 - 1931
MAR 18 1926
SEP 28 192
MAR 2 192
APR 3 193

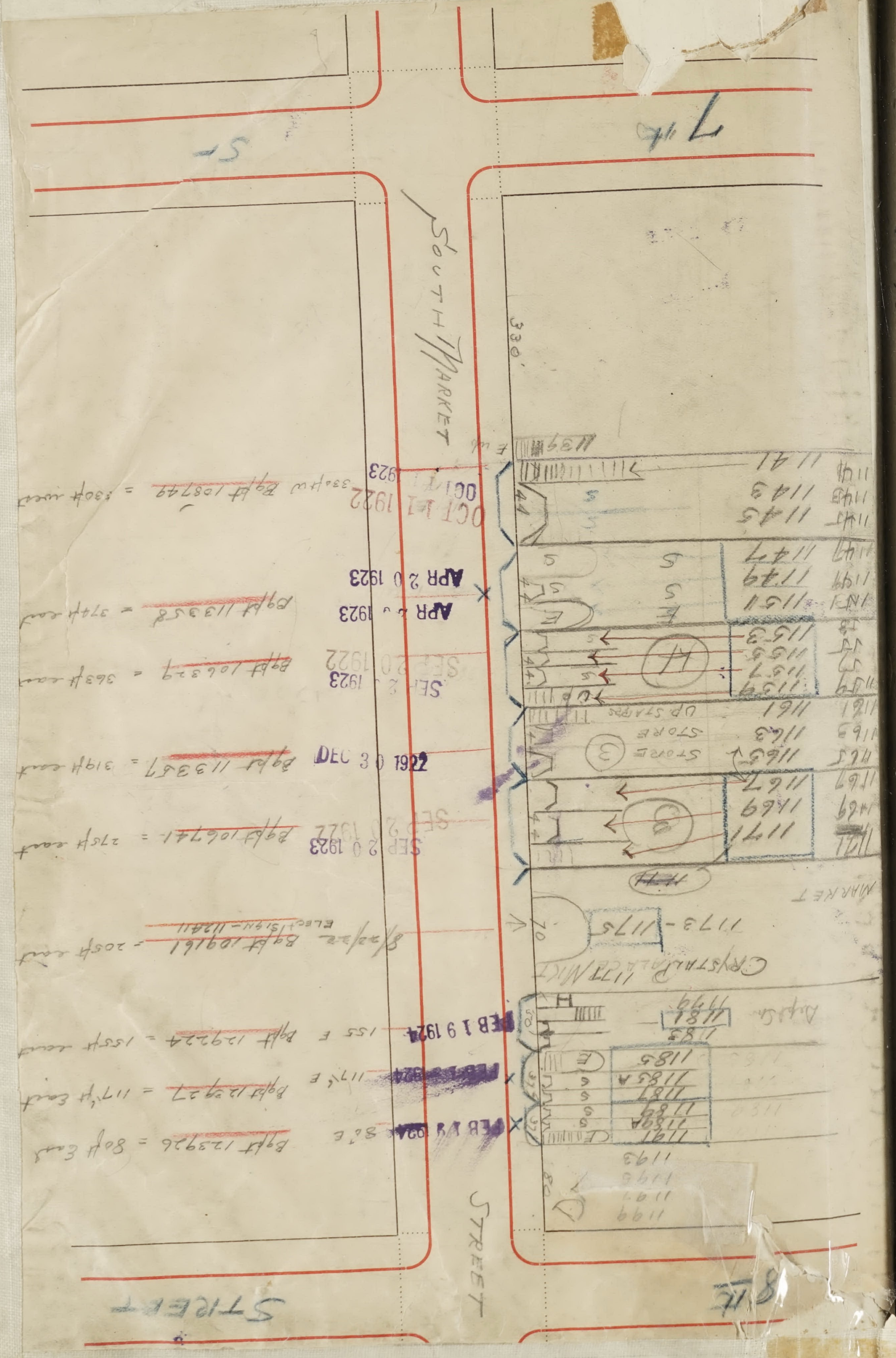
SOUTH MARKET STREET
7th St
8th St
OCT 11 1922
APR 20 1923
SEP 20 1922
DEC 30 1922
SEP 20 1922
FEB 19 1924
CRYSTAL PALACE MKT

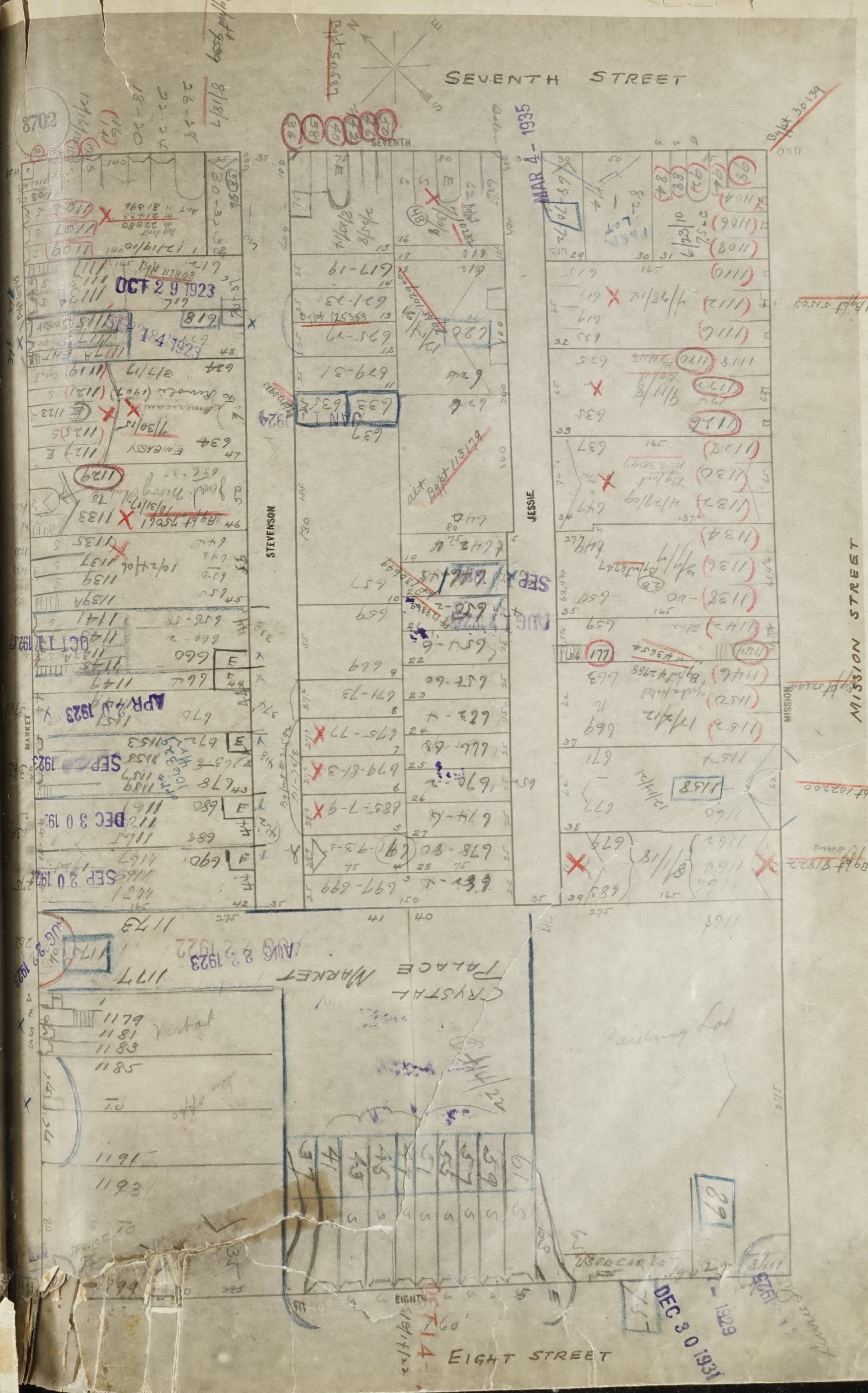
3702
SEVENTH STREET
STEVENSON
JESSIE
MISSION STREET
MARKET
CRYSTAL PALACE MARKET
Parking Lot
USED CAR LOT
EIGHT STREET
OCT 29 1923
MAR 4 1935
APR 20 1923
OCT 11 1922
DEC 30 1922
SEP 30 1922
AUG 22 1922
DEC 30 1931

SAN FRANCISCO
DBI
DEPARTMENT OF BUILDING INSPECTION
OFFICIAL COPY

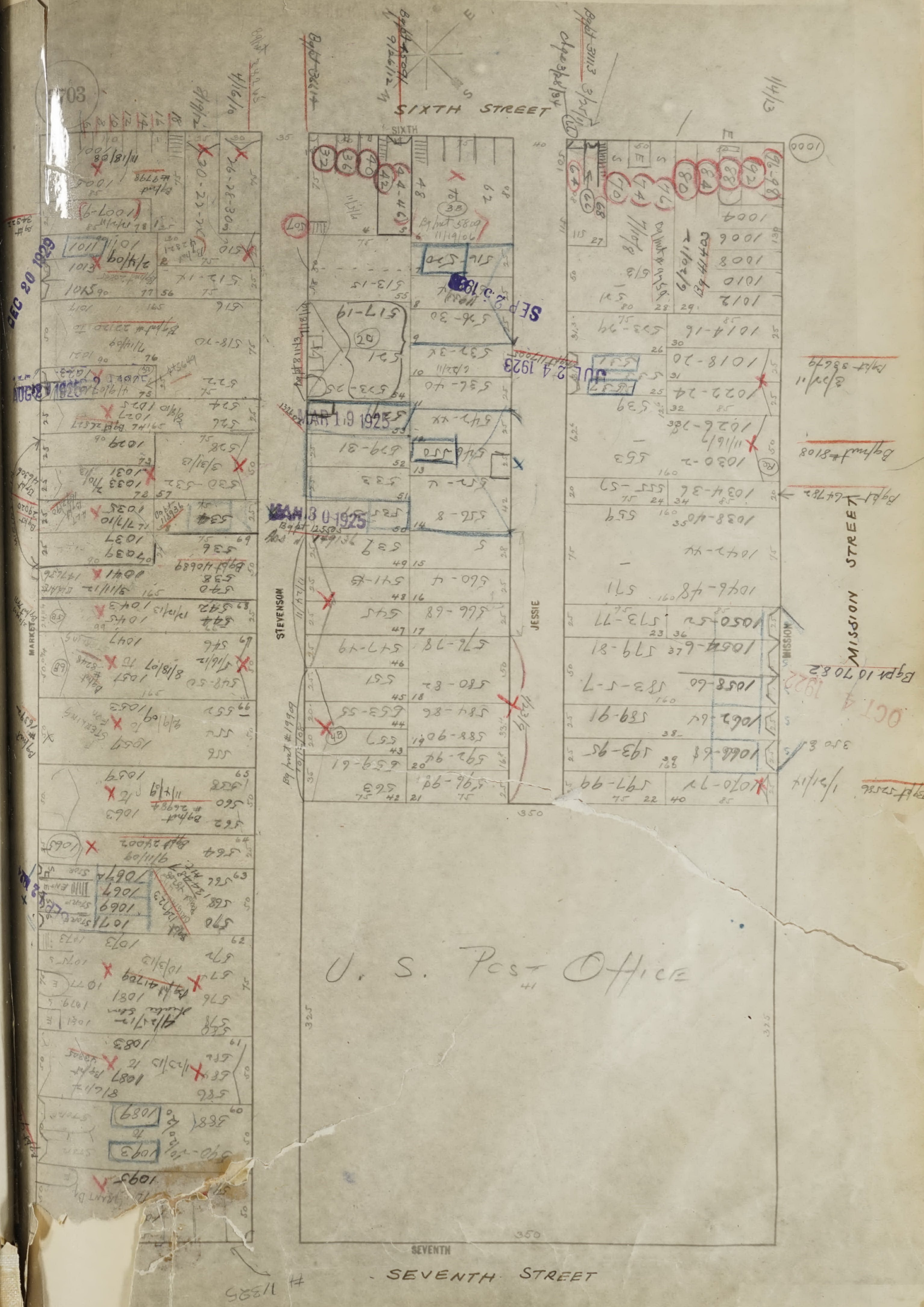
703
SIXTH STREET
SIXTH
1000
MARKET
STEVENSON
JESSIE
MISSION
MISSION STREET
U. S. Post Office
SEVENTH
SEVENTH STREET
DEC 20 1929
JAN 19 1925
JAN 30 1925
JUL 24 1923
OCT 4 1922

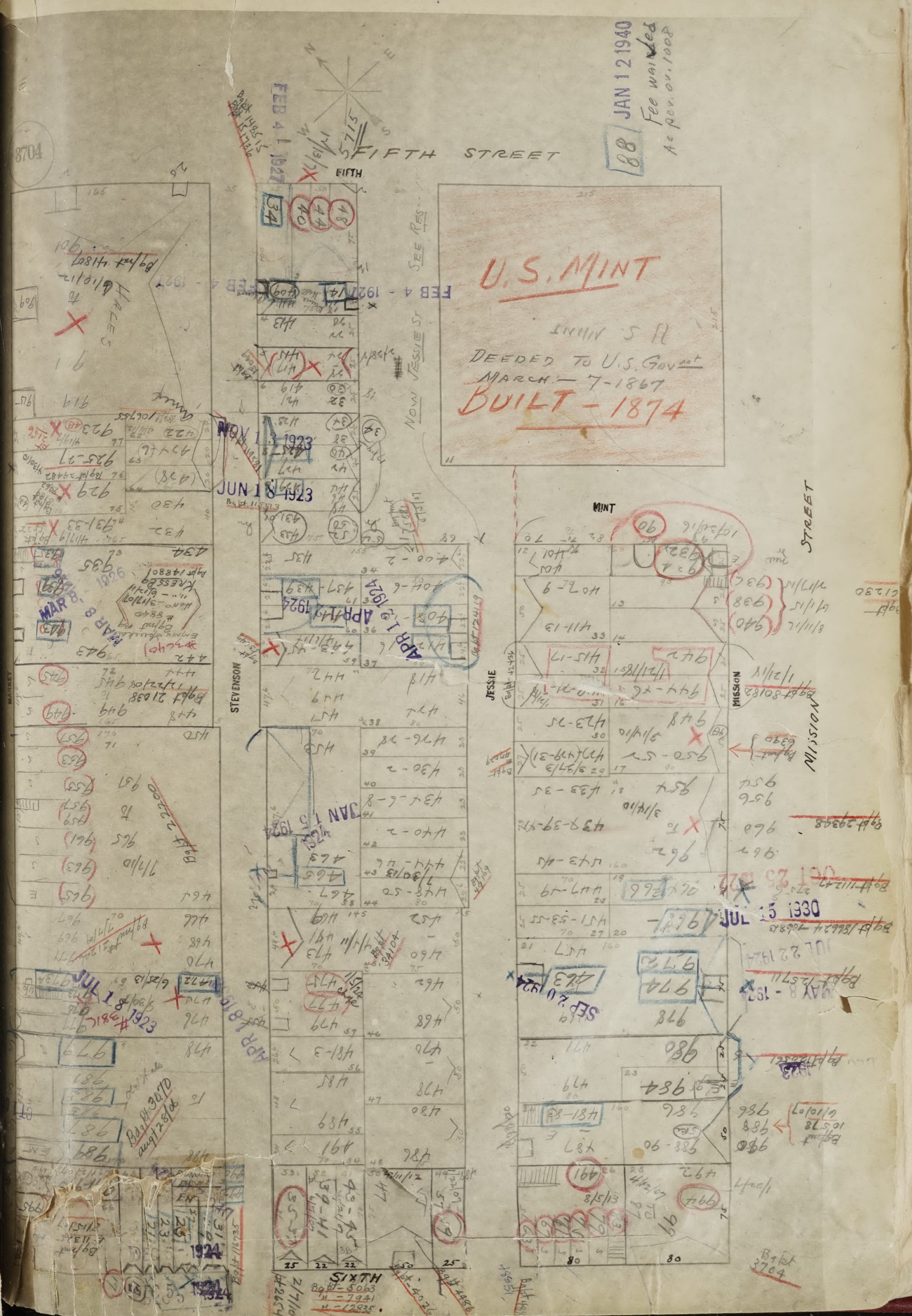
3704
FIFTH STREET
FIFTH
U.S. MINT
DEEDED TO U.S. Govt
MARCH — 7-1867
BUILT - 1874
88
JAN 12 1940
Fee waived
As per. or. 1008
Now Jessie St. See Res.
MINT
STREET
MISSION
JESSIE
STEVENSON
SIXTH
FEB 4 1927
NOV 13 1923
JUN 18 1923
MAR 8 1926
APR 19 1924
JAN 15 1924
JUL 18 1923
SEP 20 1924
JUL 15 1930
JUL 22 1924
MAY 8 1924
Blk Lot 3704

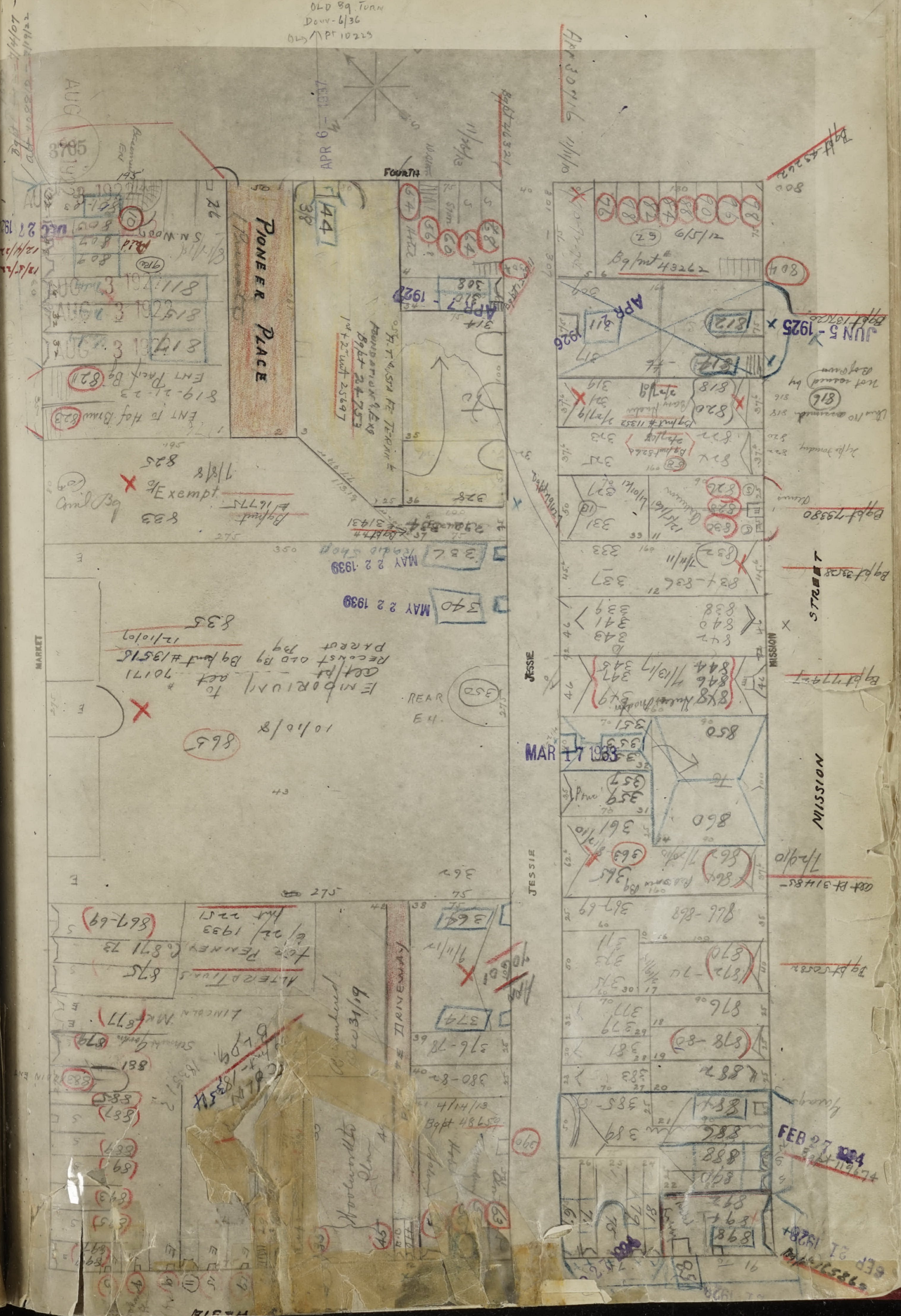
PIONEER PLACE
FOURTH
JESSIE
MISSION
MISSION STREET
MARKET
3705
AUG 3 1922
APR 6 1937
APR 7 1927
APR 21 1926
JUN 5 1925
MAY 22 1939
MAR 17 1933
FEB 27 1934
Emporium
Exempt
REAR
DRIVEWAY

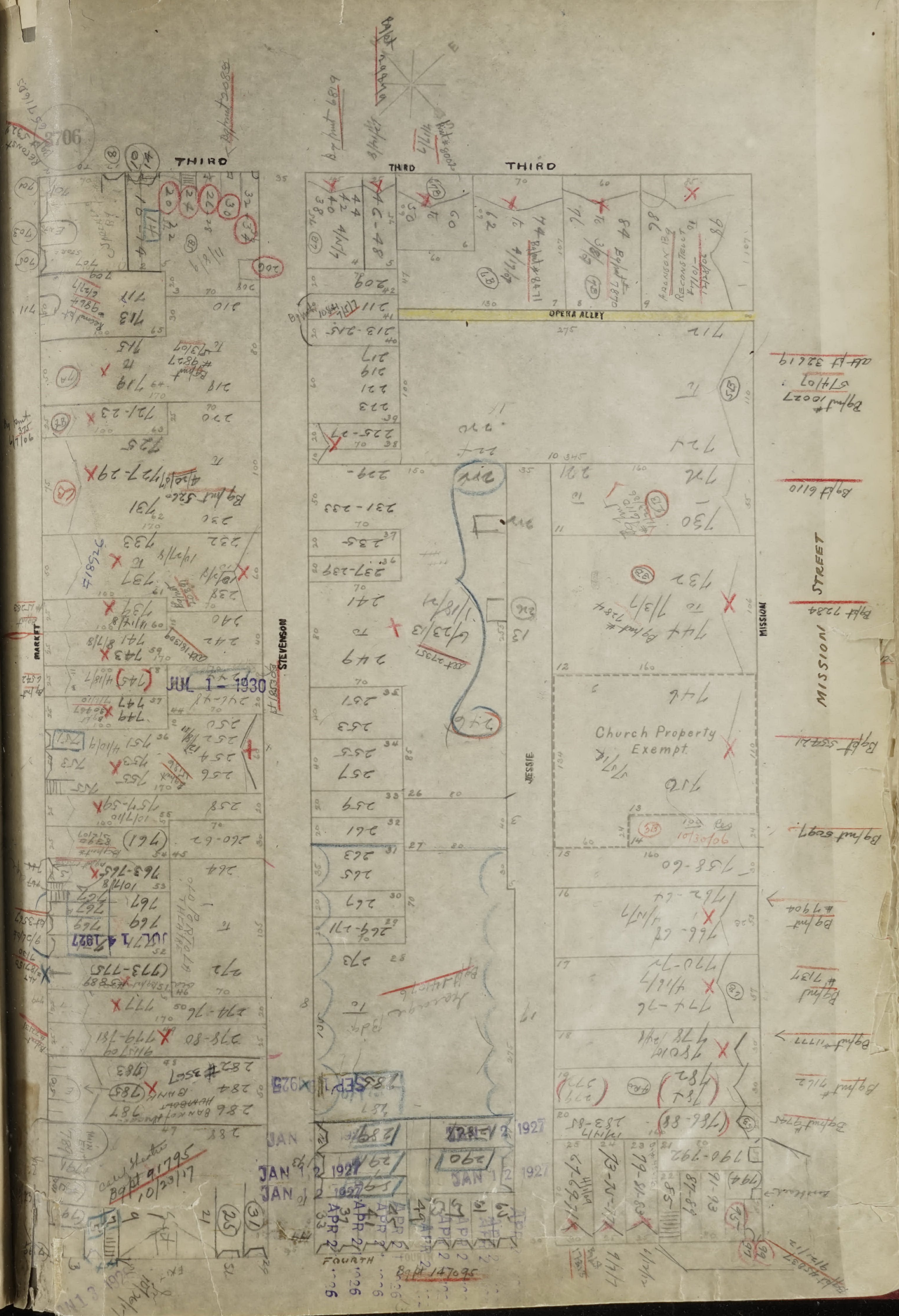
THIRD
THIRD
THIRD
OPERA ALLEY
MARKET
STEVENSON
JESSIE
MISSION
MISSION STREET
FOURTH
Church Property Exempt
JUL 1 1930
JUL 1 1927
JAN 1 1927
APR 2
Bg Pmt 91795 10/23/17
Bg Pmt 147095

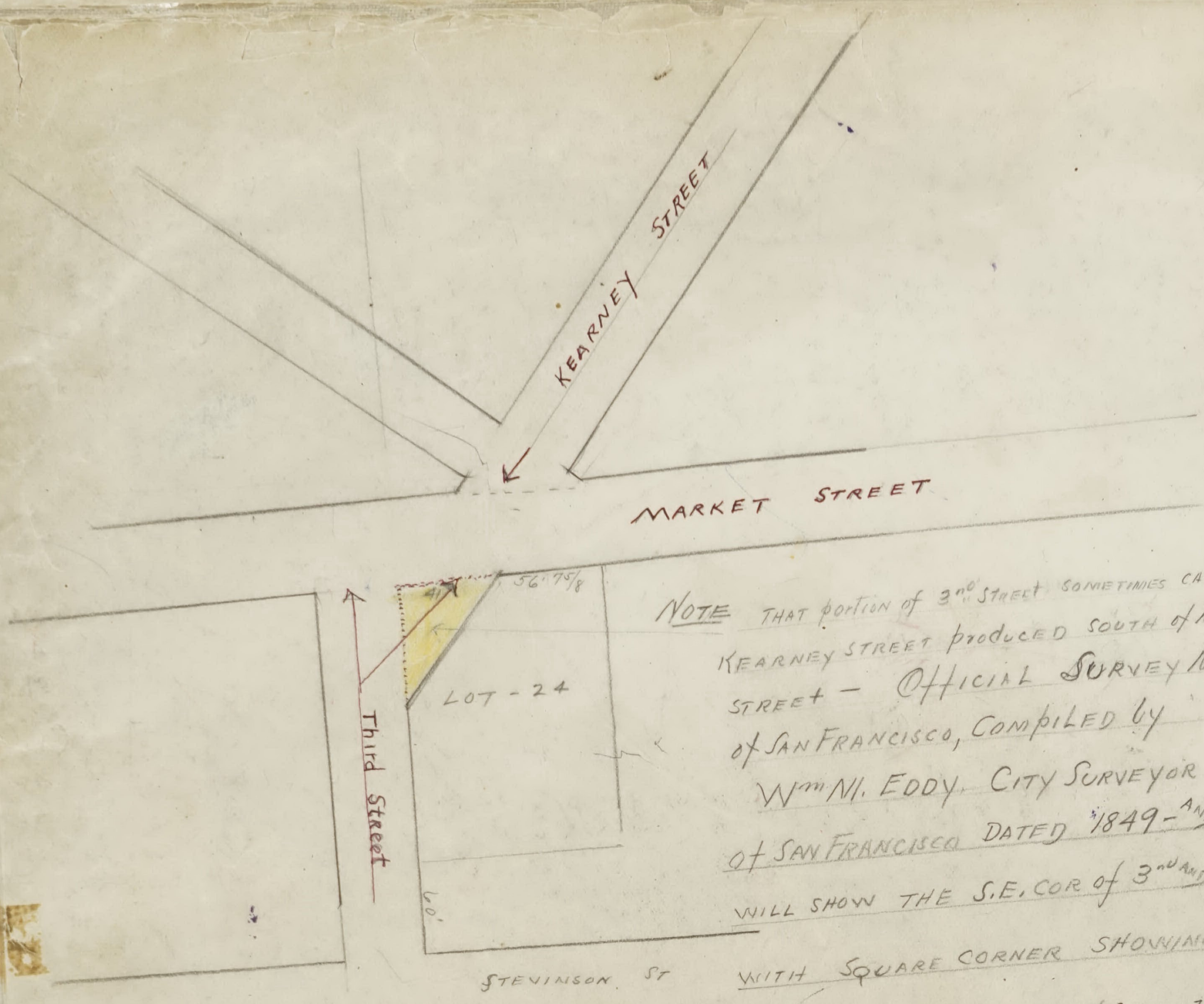
KEARNEY STREET
MARKET STREET
56'.7 5/8
LOT - 24
Third Street
60'
STEVINSON ST

NOTE THAT portion of 3rd STREET SOMETIMES CALLED
KEARNEY STREET produced SOUTH of MARKET
STREET – Official SURVEY MAP
of SAN FRANCISCO, COMPILED by
Wm. M. EDDY. CITY SURVEYOR
of SAN FRANCISCO DATED 1849 – AND JANY 1852
WILL SHOW THE S.E. COR of 3rd AND MARKET STREET
WITH SQUARE CORNER SHOWING (LOT 24 – BLOCK 1002 Official)
HAVING A frontage of 97'.7 5/8" ON MARKET STREET

W. H. Griffin (ORIGINAL IN Office of ASSESSOR City Hall)

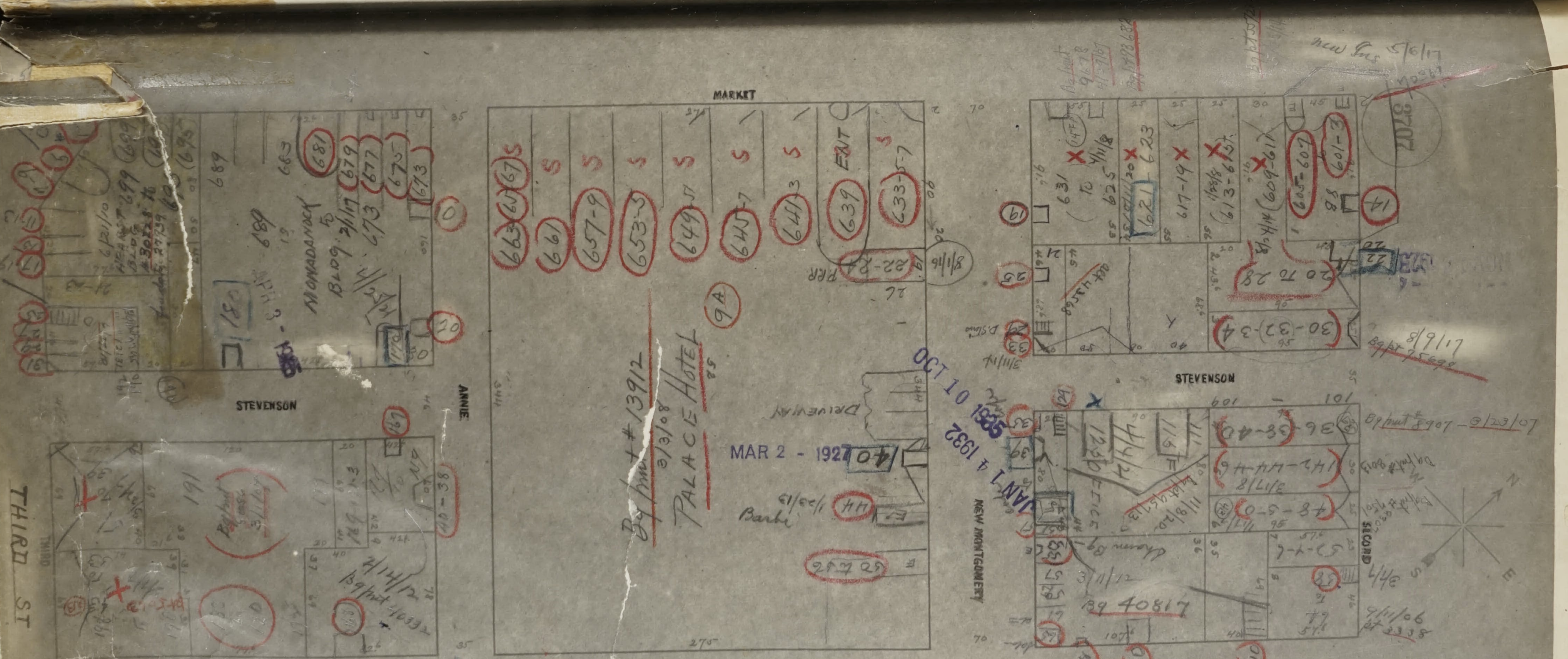
MARKET
3707
STEVENSON
NEW MONTGOMERY
SECORD
JESSIE
ANNIE
ALDRICH ALLEY
MISSION
THIRD ST
PALACE HOTEL
MONADNOCK Bldg
DRIVEWAY
MAR 2 - 1927
OCT 10 1935
JAN 1 4 1932
MAR 24 1927
DEC 1 - 1925

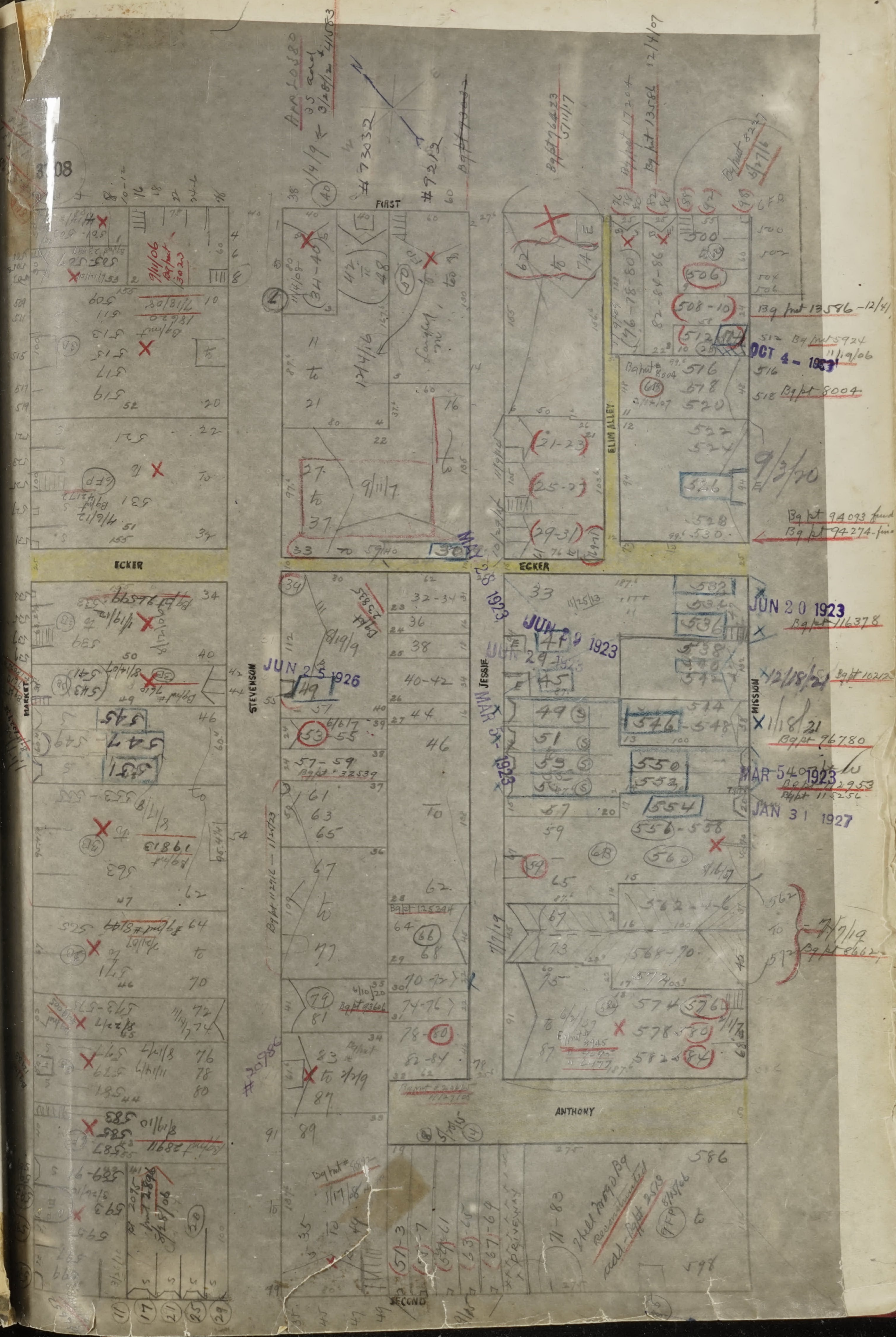
3708
FIRST
ECKER
ECKER
STEVENSON
JESSIE
MISSION
MARKET
ELIM ALLEY
ANTHONY
SECOND
Bg pmt 13586 - 12/4/
OCT 4 - 1923
Bg pmt 8004
9/3/20
Bg pmt 94093
Bg pmt 94274
JUN 20 1923
Bg pmt 116378
JUN 29 1923
MAR 28 1923
JUN 25 1926
MAR 5 1923
JAN 31 1927
Bg pmt 96780
Bg pmt 11525
7/9/19
Bg pmt 86627
12/4/07
#73032
#9212
500
506
508-10
512
516
518
520
522
524
528
530
532
536
538
540
542
544
546
548
550
552
554
556-558
572
574
576
578
580
582
584
586
598

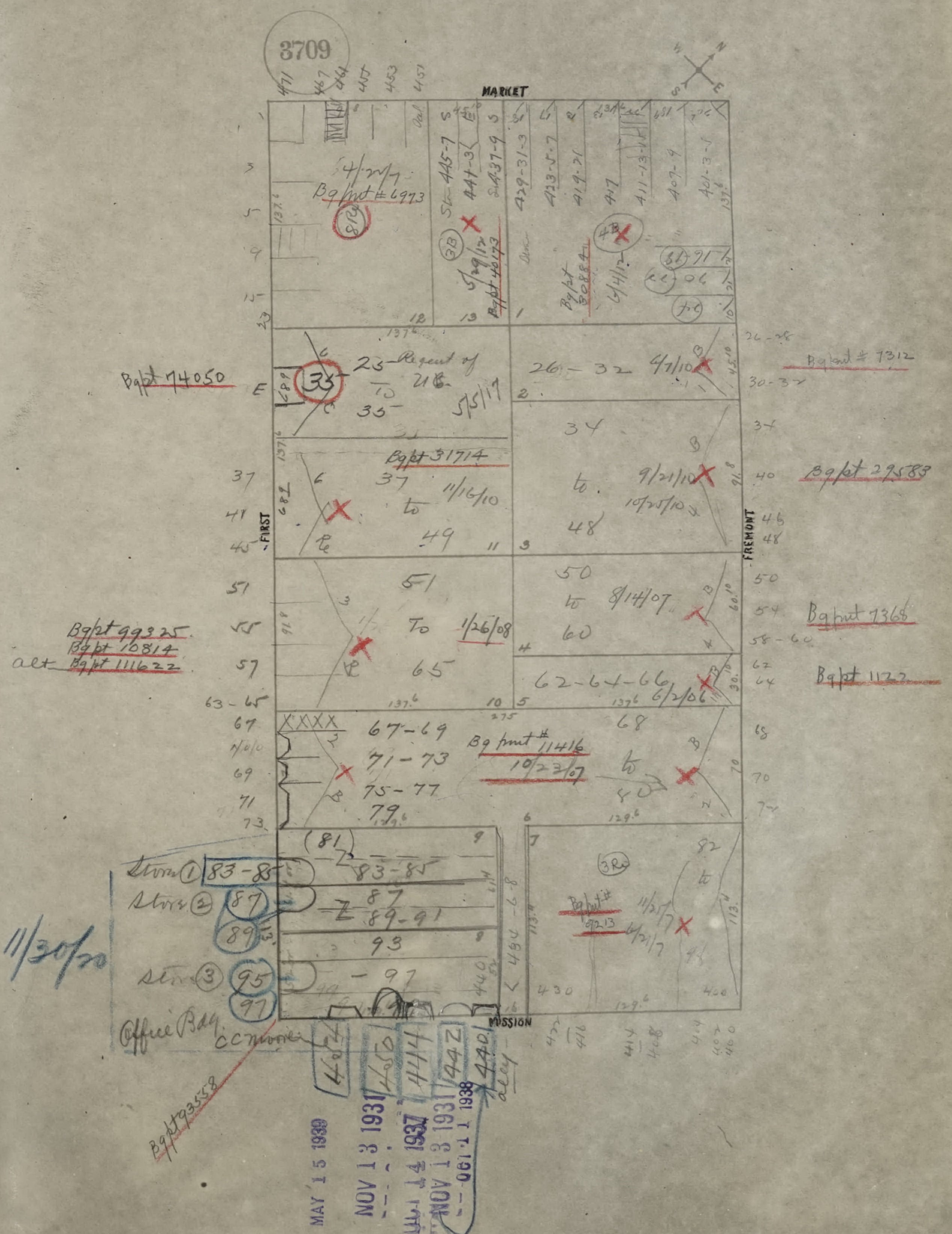
3709
MARKET
FIRST
FREMONT
MISSION
Bg pmt # 6993
Bg pt 74050
23 Request of U.S. to 35 5/5/17
Bg pt 31714
37 to 49 11/16/10
51 To 65 1/26/08
Bg pt 99325
Bg pt 10814
alt Bg pt 111622
67-69
71-73
75-77
79
Bg pmt # 11416 10/22/07
Bg pt # 7312
26-32 4/1/10
34 to 48 9/21/10 10/25/10
Bg pt 29589
50 to 60 8/14/07
Bg pmt 7366
62-64-66 6/2/06
Bg pt 1122
68 to 80
Store ① 83-85
Store ② 87
89
Store ③ 95
97
83-85
87
89-91
93
-97
11/30/20
Office Bdg.
CC Moore
Bg pt 93558
Bg pt
92 to
4062
4050
4444
4442
4401 alley
MAY 15 1939
NOV 13 1931
JUL 14 1937
NOV 13 1931
OCT 11 1938

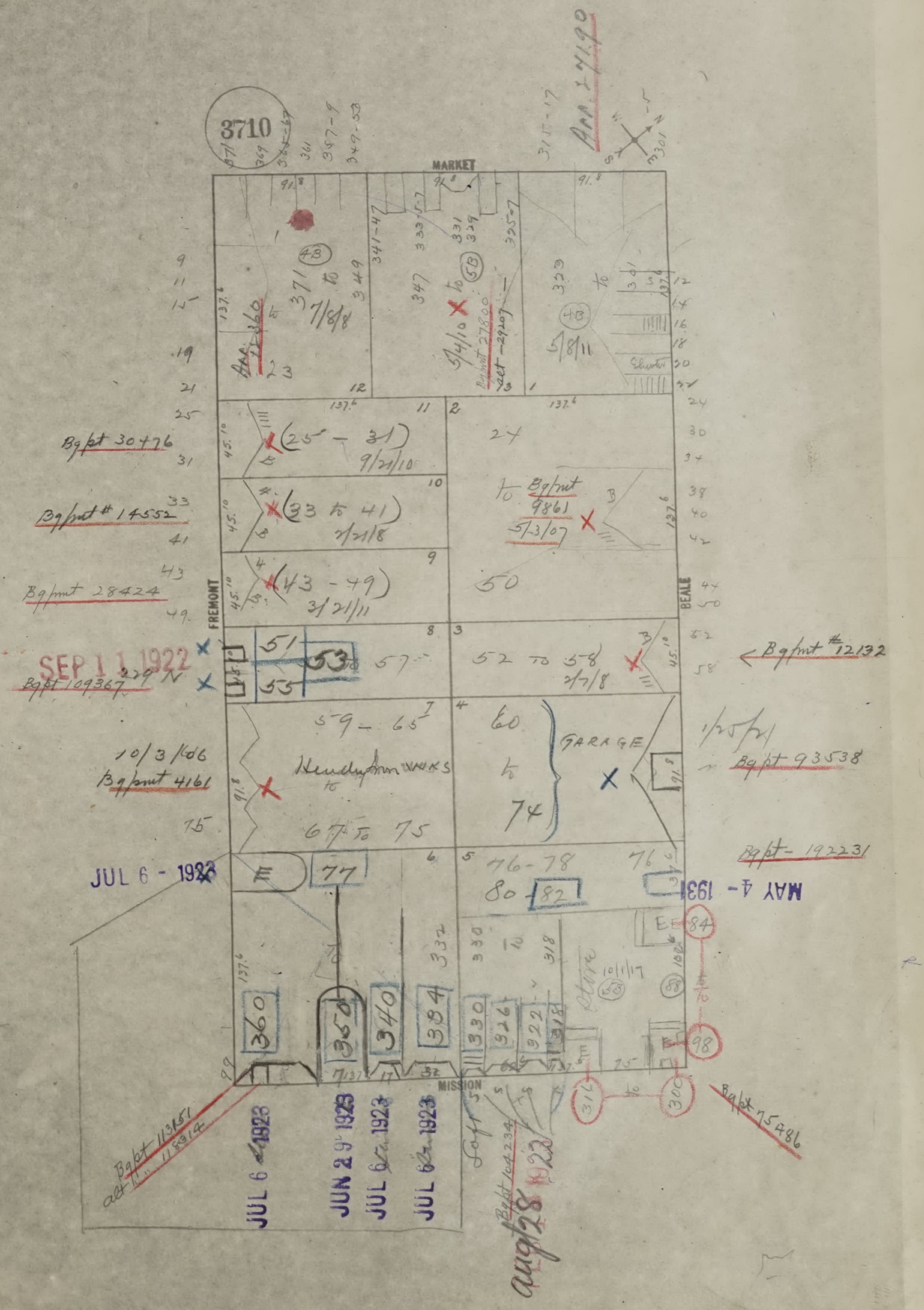
3710
MARKET
FREMONT
BEALE
MISSION
371 to 349
7/8/8
347 to
5/4/10
Bg pmt 27800
329 to
5/8/11
Shute
(25 - 31)
9/21/10
Bg pt 30476
(33 to 41)
7/21/8
Bg pmt # 14552
(43 - 49)
3/21/11
Bg pmt 28424
24
Bg pmt 9861
5/3/07
50
51
53
55
57
SEP 1 1 1922
Bg pt 109367
52 to 58
2/7/8
Bg pmt # 12132
59 - 65
Hendy Iron Works
67 to 75
10/3/06
Bg pmt 4161
60 to 74
GARAGE
1/25/24
Bg pt 93538
Bg pt 192231
76 - 78
80
82
77
E
JUL 6 - 1923
MAY 4 - 1931
84
98
Store
10/1/17
360
350
340
334
330
326
322
318
JUL 6 1923
JUN 29 1923
JUL 6 1923
JUL 6 1923
Bg pt 113151
alt 118914
Bg pt 104234
aug 28 1923
316
300
Bg pt 75486
Arr 24190

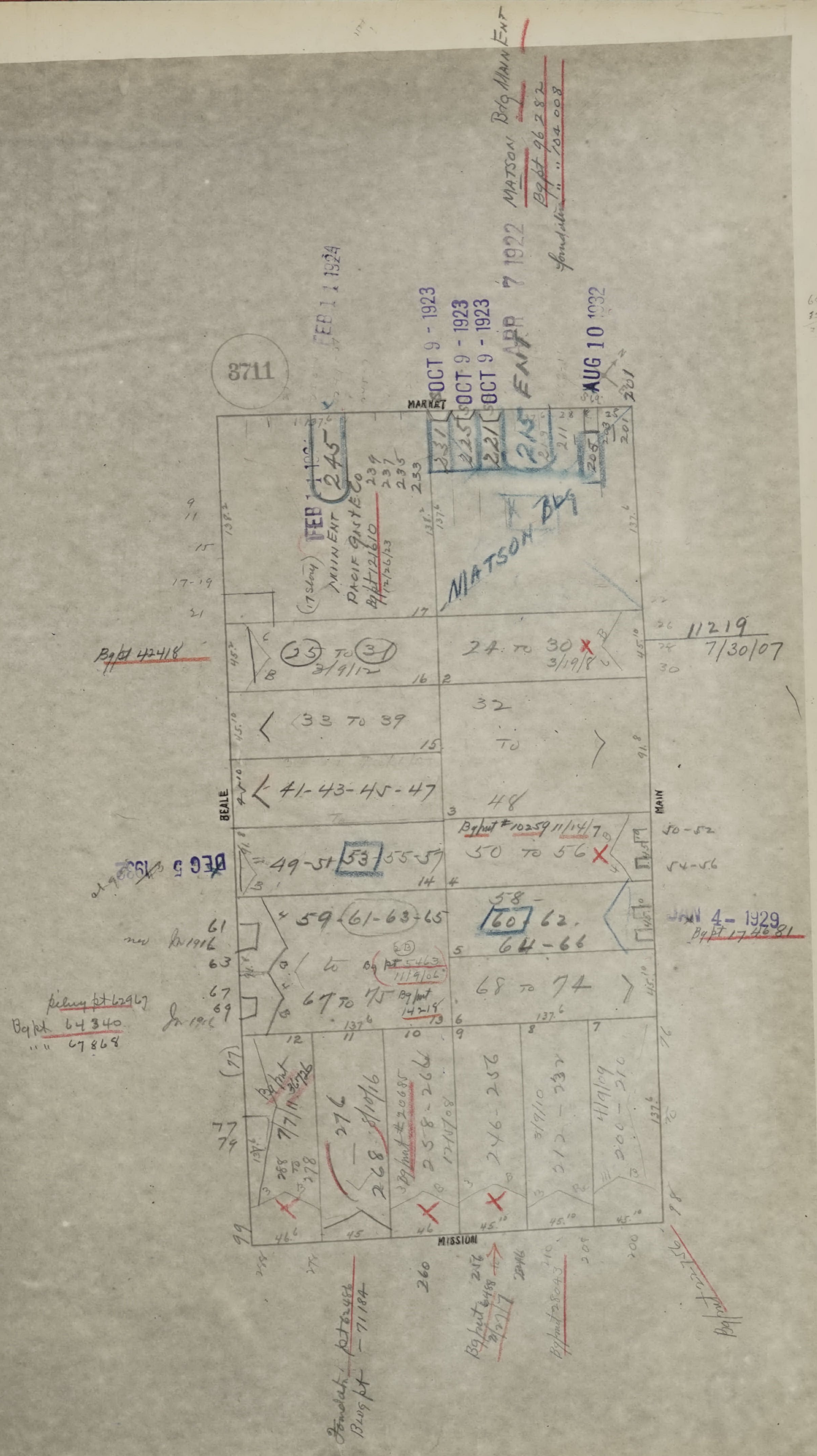
3711
MARKET
BEALE
MAIN
MISSION
MATSON BLG
MATSON BLG MONUMENT
Bg pt 96287
Foundation " 704.008
FEB 11 1924
OCT 9 - 1923
OCT 9 - 1923
OCT 9 - 1923
7 1922
ENT
AUG 10 1932
245
231
225
221
215
205
201
PACIFIC GATE CO
Bg pt 121610
25 to 31
3/9/12
Bg pt 42418
24 to 30
3/19/8
11219
7/30/07
33 to 39
32 to 48
41-43-45-47
49-51 53 55-57
DEC 5 1932
Bg pt 10259 11/14/7
50 to 56
50-52
54-56
59-61-63-65
58 60 62
64-66
JAN 4 - 1929
Bg pt 174681
67 to 75
68 to 74
Bg pt 64340
" " 67868
Piling pt 62967
276
268
258-266
246-256
212-232
200-210
260
Foundation pt
Bldg pt 71184

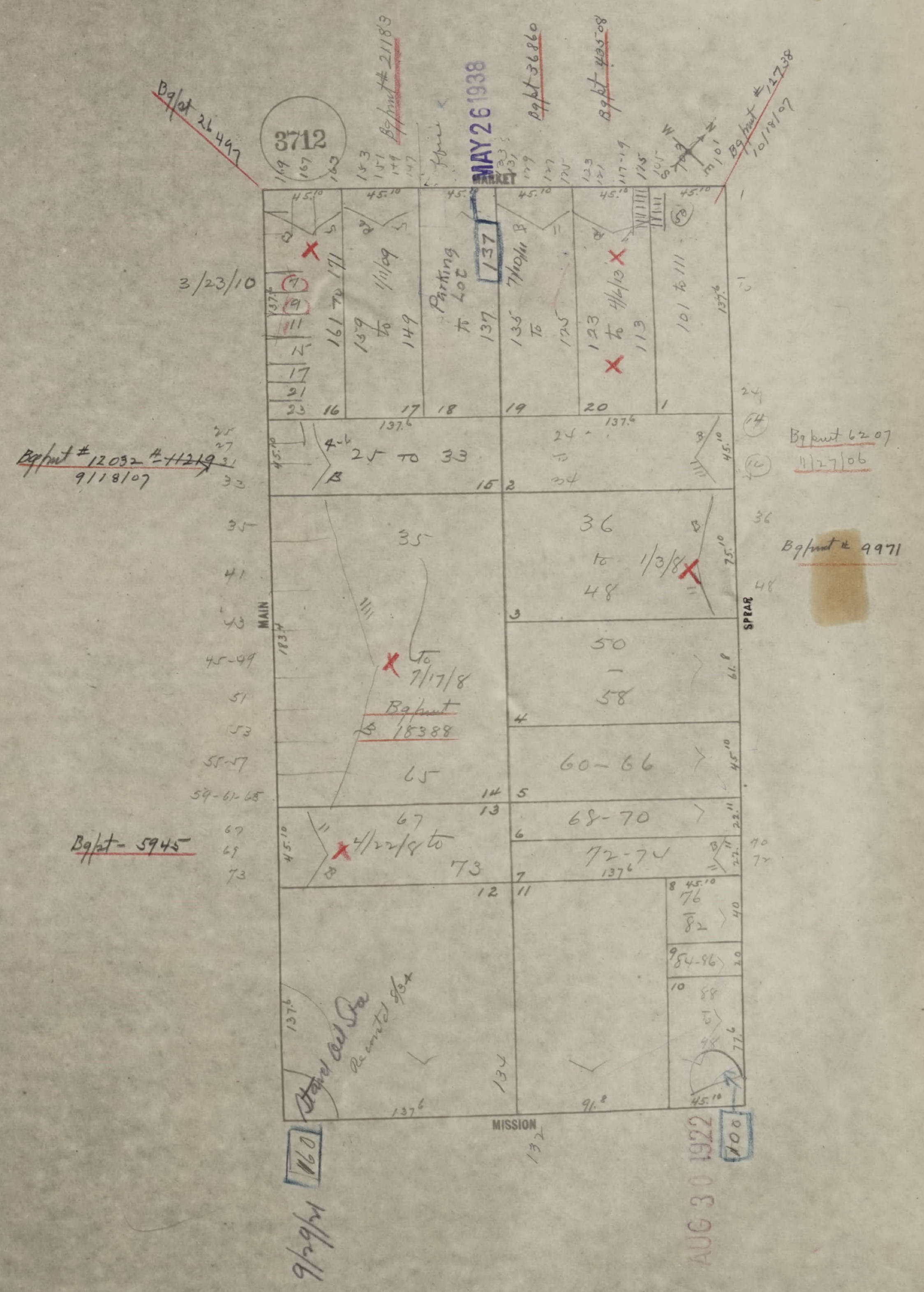
3712
MARKET
MAIN
SPEAR
MISSION
Bg/pt 26497
Bg/pmt # 21183
MAY 26 1938
Bg/pt 36860
Bg/pt 43508
Bg/pmt # 12738
10/18/07
3/23/10
161 To 171
159 To 149
1/11/09
Parking Lot
To 137
137
135 To 125
7/10/11
123 To 113
4/6/13
101 To 111
16
17
18
19
20
1
25 To 33
24 To 34
15
2
Bg/pmt # 12032 ~~# 11219~~
9/18/07
Bg/pmt 6207
11/27/06
35
36 To 48
1/3/8
Bg/pmt # 9971
3
To 7/17/8
Bg/pmt
18388
65
50 – 58
4
60 – 66
14
5
13
67
4/22/8 to
73
68 – 70
6
72 – 74
7
Bg/pt – 5945
12
11
8
76
82
9
84-96
10
88
Stand Oil Sta
Reconstd 8/3x
134
91.8
137.6
45.10
132
160
100
9/29/41
AUG 30 1922

aug^t 1916

Company's New General Office Building in San Francisco


S. P. Office Building
36 32 28 24 20 16 12
37-9 41 45 49 53 57 61 65 71 73 77 81 85 89 93
MARKET
Main Ent
STREET

The Southern Pacific has decided on [illegible]nstruction in San Francisco of the co[illegible]ce building west of Chi- the largest offi[illegible] the most modern. cago. It will also b[illegible]thern Pa- It will be known as the "Sou[illegible]cific Building," and will house the general offices of the Company.

The building is to be shaped like the capital letter E. The back of the E will extend the length of the block on the south side of Market Street, between Steuart and Spear streets, which gives the structure a frontage of 275 feet, with a depth of 209 feet on the cross streets. It will have ten stories, with a dry concrete-lined basement. The cost exceeds a million and three-quarters dollars. It is to be ready for occupancy in the fall of 1917.

The Southern Pacific Building will be Class A construction, of steel, brick and concrete, equipped throughout with an automatic sprinkler system. The bricks are to be of a warm gray tint; the columns of sandstone, and the arches and balconies, terra cotta. As can be seen in the picture above, the columns and arches extend from the ground to the top of the second story. The floors of corridors will be of marble, and the woodwork of the building will be finished in oak. The vestibule of the main entrance on Market Street, two stories in height, will contain a lobby in white hone-finished marble. There will be eight passenger elevators, holding sixteen passengers each, and a freight elevator.

An idea of the efficiency details looked after may be gained from the fact that there will be a pneumatic tube mailing system throughout, which will convey papers and telegrams to a [illegible]ling room, there to be re- central ma[illegible]her between offices in distributed, eith[illegible] the building or to outside points.

The Southern Pacific and 2000 of its San Francisco employes will occupy eight floors. All the space on the first floor except that for the District Freight Agent, will be rented to the public, as also will the sixty-six offices on the second floor. The first story of the court will be used for the central mailing room, ticket and other stock rooms and the engine room. Above the first floor the court will be open. Every office in the building will face daylight, either toward the streets or the court. Bliss and Faville are the architects.

There were many engineering problems to be solved in planning the construction of the structure. Test piles were first driven in the ground to ascertain the depth to which the foundation must go. It was found that 115-foot piles to the number of 2123 must be used for the building, solidly bound together in groups and capped with concrete. On this solid base will be constructed the framework of steel, concrete and brick. Also 159 piles, 90 feet long, will be used on the curb line.

No detail in construction or equipment has been overlooked to make the building modern and convenient. In its lines it will be simple, but with a dignity worthy of the Southern Pacific Company.

* * *

Redding Courier-Free Press Appeals to Automobile Drivers to Be Careful.

Five high school boys in a new ma- [illegible] road near [illegible] chine come around curve [illegible] San Francisco at a high rate of speed, fail to see lowered gates at railroad crossing in time, crash through the same and are struck by limited train—three killed, fourth seriously injured and machine completely demolished.

So goes the story nearly every day. How long will it be before drivers will become aware of the fact that a railroad crossing is necessarily dangerous at any time and that a halt should always be made?

An accident of this kind is most regrettable, not only to the families of the deceased but for the engineer and fireman who are subjected to the nervous shock and may be incapacitated for work as a result, through no fault on their part.—Redding Courier-Free Press.

* * *

The Southern Pacific transported free of charge 1200 men from the citizens' training camp at Monterey to San Francisco for the Preparedness Parade at San Francisco on July 22d. Two special trains were required for the movement.

Sept 17/1917

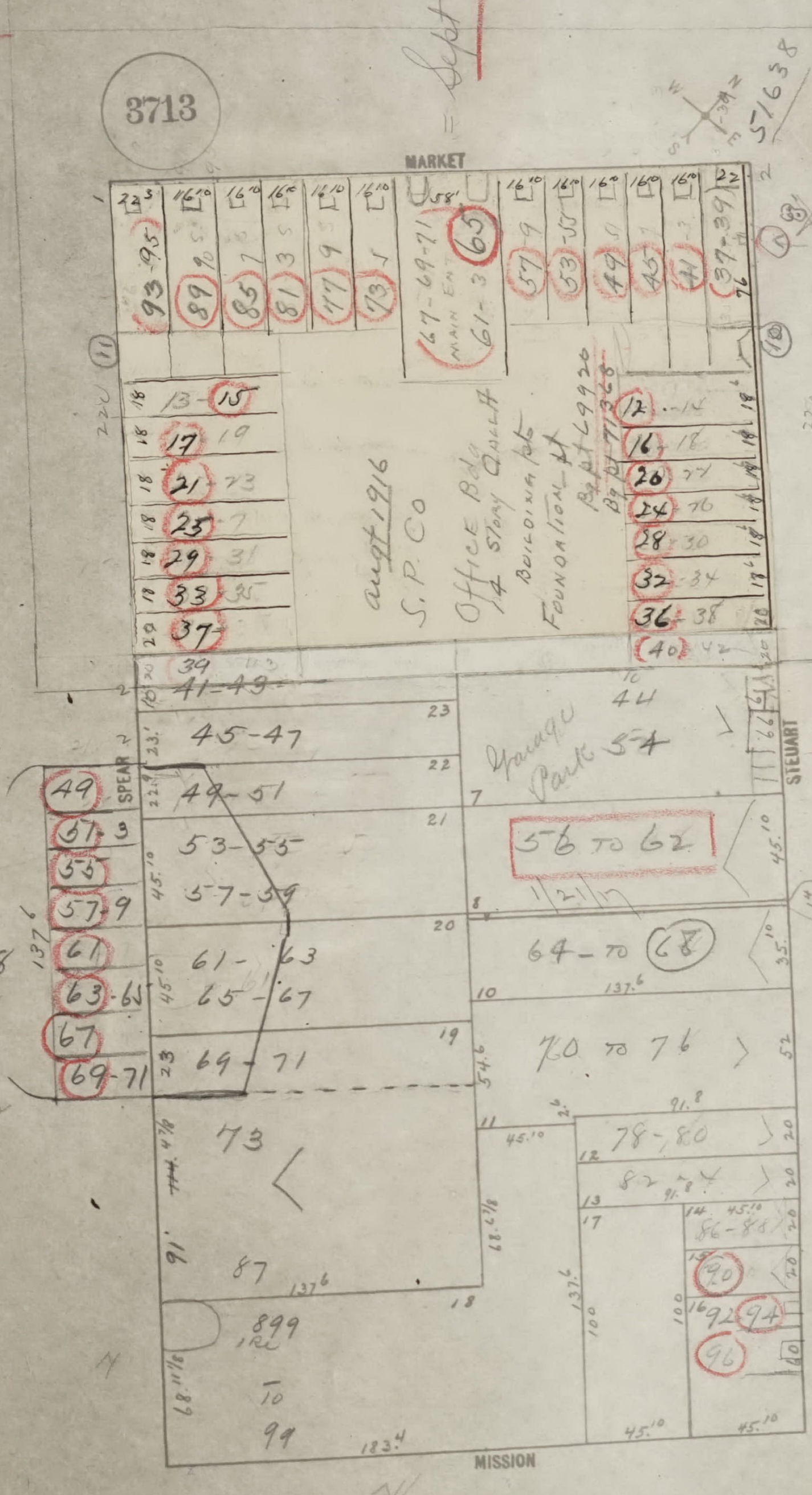
3713
MARKET
STEUART
SPEAR
MISSION
5/638
93-95
89
85
81
77
73
67-69-71 MAIN ENT 61-3 65
57-9
53-55
49
45
41
37-39
12
16
20
24
28
32
36
40
13-15
17
21
25
29
33
37
41-43
45-47
49-51
53-55
57-59
61-63
65-67
69-71
73
87
899
99
aug^t 1916
S. P. Co
Office Bldg
14 Story Quake
Building Permit
Foundation pt
B. pt 69920
B. pt 71368
Garage Part 54
44
56 to 62
1/21/17
64 to 68
70 to 76
78-80
82-84
86-88
90
92-94
96
49
51-3
55
57-9
61
63-65
67
69-71
137.6
45.10
100
45.10

alt pt 19265 - 9/16/8

8/17/18
8/20/18

→ SEE PAGE 3714

see page 3713

1 Story Shacks

Bg pt 29525
5/3/10

Bg pt 59719

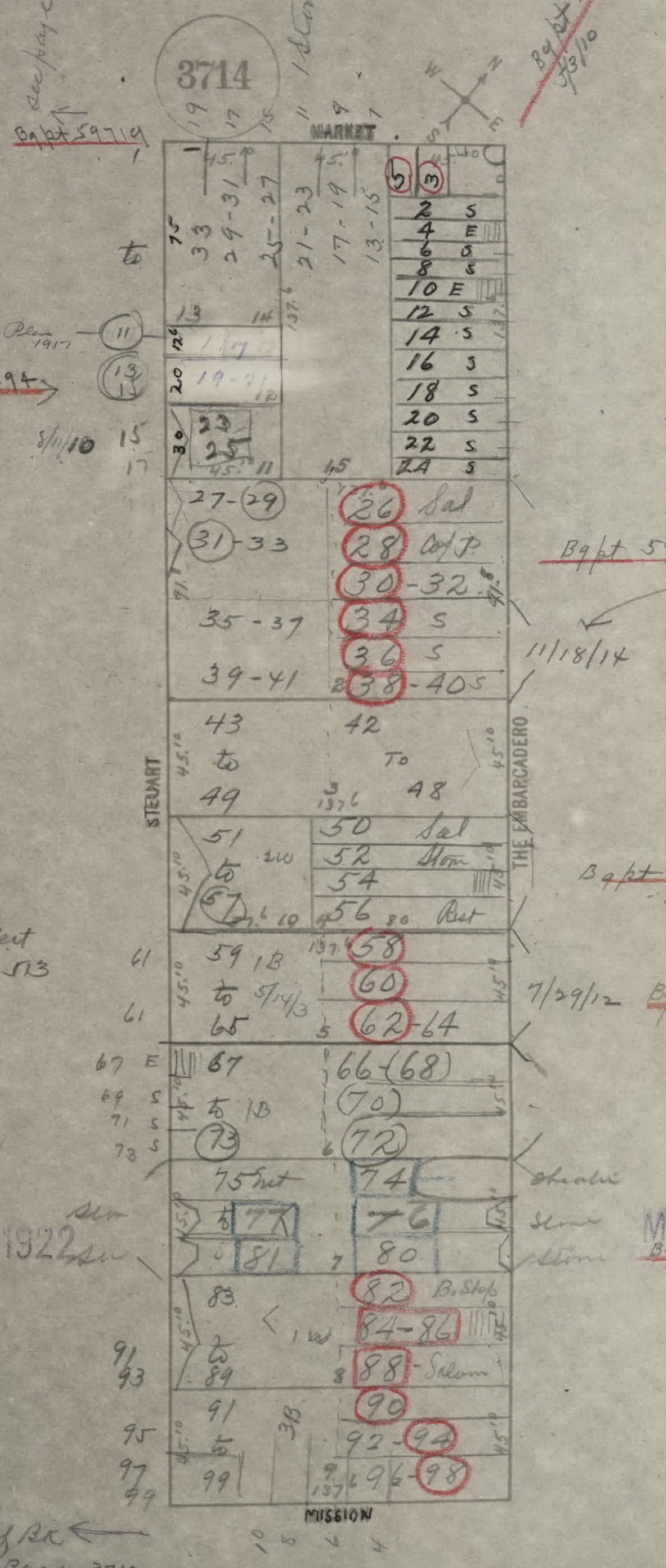
3714
MARKET
STEUART
THE EMBARCADERO
MISSION
W N S E
19 17 15 11 9 7
45.0
33 to 75
29-31
25-27
21-23
17-19
13-15
⑤ ③
2 S
4 E
6 S
8 S
10 E
12 S
14 S
16 S
18 S
20 S
22 S
24 S
13 14
11-17
19-21
23 25
27-㉙
㉛-33
35-37
39-41
㉖ Sal
㉘ Cof P.
㉚-32
㉞ S
㊱ S
㊳-40 S
43 to 49
42 To 48
137.6
51 to ㊼
50 Sal
52 Stom
54
56 Rest
59 1B to 65
5/14/13
㊽
㊿
(62)-64
67 to 1B ㉝
66-(68)
(70)
(72)
75 Ret
74
77
76
81
80
(82) B.Shop
84-86
(88) Salom
83 to 89
1 w
91 to 99
3B
(90)
92-(94)
96-(98)
10 8 6 4

Bg pt 78738 11-13 Plum 1917

Bg pt 45294

8/11/10

15
17

Bg pt 59168 – 11/13/14

11/18/14

Bg pt 50488
– 8/8/13

Cert
513

7/29/12 Bg pt 42074

61
61

67 E
69 S
71 S
73 S

Stor
Stor

MAR 15 1922

Shacks
Stor
Stor

MAR 15 1922
Bg pt 103924

91
93
95
97
99

OTHER Half Bk ←
see Page 3713

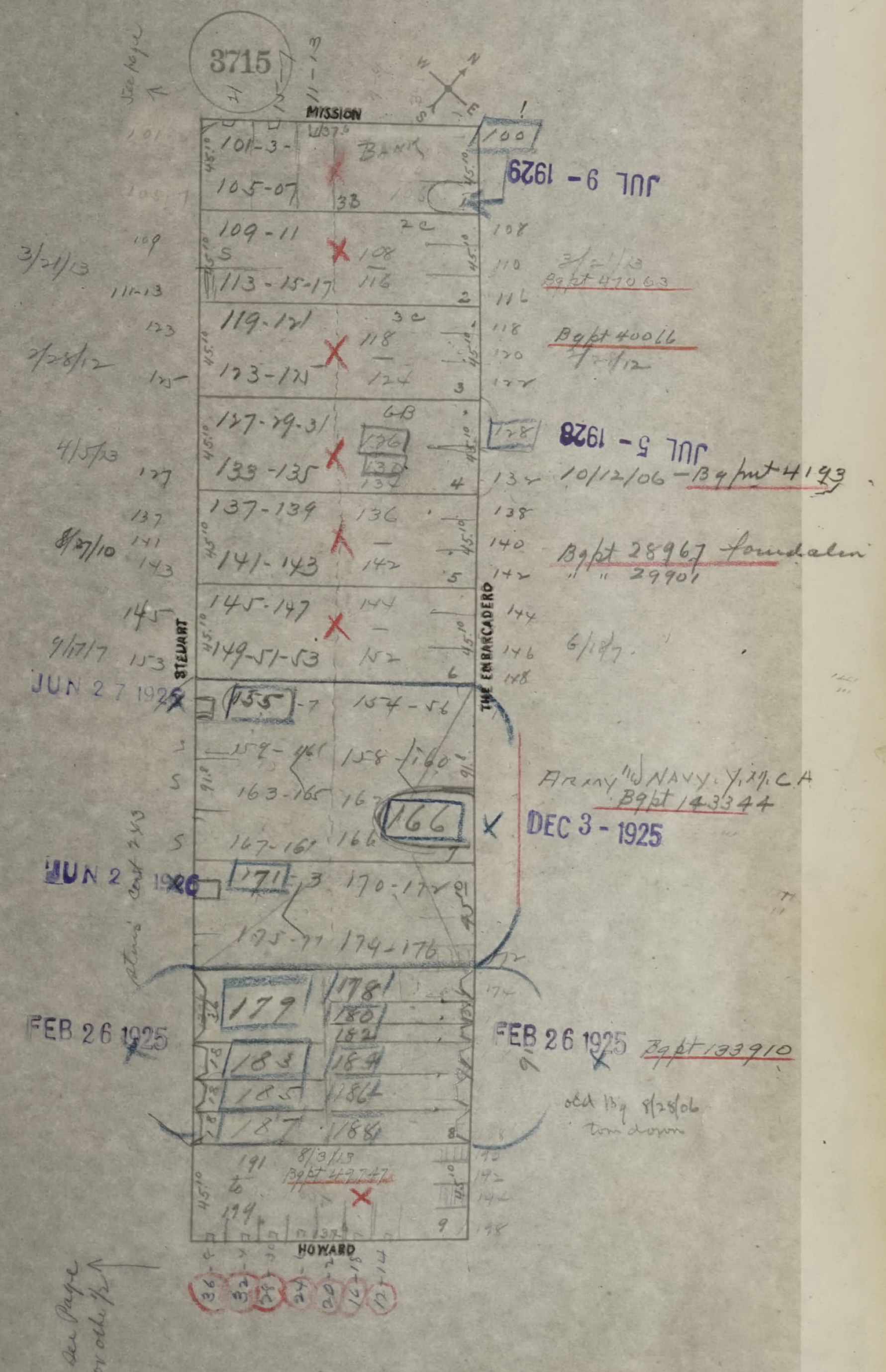
3715
See page
11-13
MISSION
STEUART
THE EMBARCADERO
HOWARD
N
E
S
W
101-3-
105-07
BANK
100
JUL 9 - 1929
109-11
113-15-17
108
116
3/21/13
Bgpt 41063
119-121
123-125
118
124
Bgpt 40066
2/28/12
127-29-31
133-135
126
130
128
JUL 5 - 1928
10/12/06 - Bg pmt 4193
4/5/13
137-139
141-143
136
142
Bgpt 28967 foundation
" " 29901
8/27/10
145-147
149-51-53
144
152
6/1/07
9/17/7
JUN 27 1925
155
-7
154-56
159-161
158-160
163-165
167-169
166
Army and Navy Y.M.C.A
Bgpt 143344
DEC 3 - 1925
JUN 2 1926
171
-3
170-172
175-77
174-176
179
178
180
182
183
184
185
186
187
188
FEB 26 1925
FEB 26 1925
Bgpt 133910
old Bg 8/28/06
torn down
191
to
199
8/3/13
Bgpt 49747
36
32
28
24
20
16-18
12-14
See Page
for other 1/2

N.E.
Elk
Street.

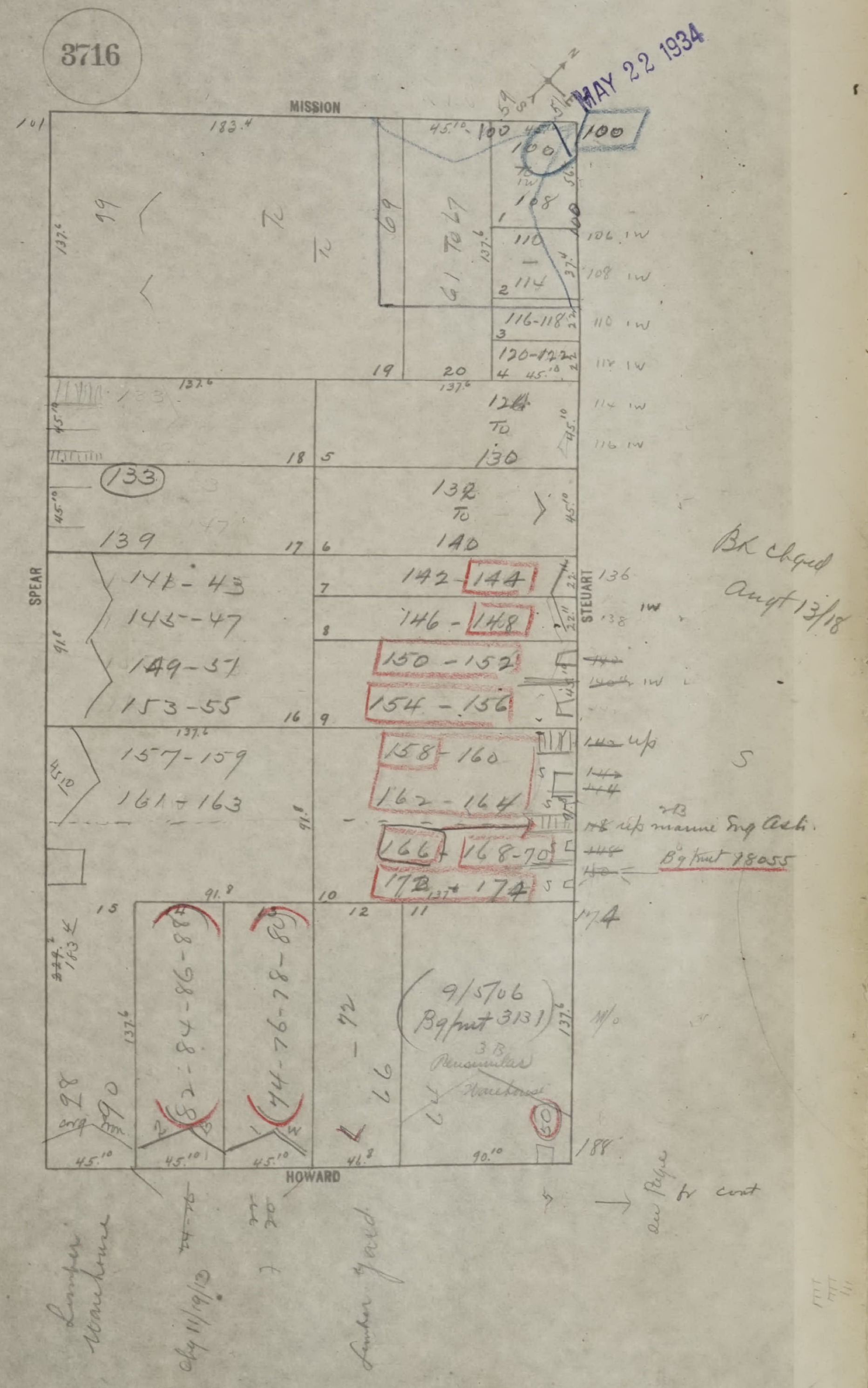
3716
MISSION
SPEAR
STEUART
HOWARD
101
183.4
137.6
45.10
100
100
100
106 1W
108
110
114
108 1W
110 1W
114 1W
116 1W
116-118
120-122
61 TO 67
69
19
TO
19
20
1
2
3
4
124
TO
130
133
139
18
5
132
TO
140
17
6
141-43
145-47
149-51
153-55
16
9
142-144
146-148
150-152
154-156
7
8
136
138
157-159
161-163
91.8
158-160
162-164
166
168-70
172-174
10
174
15
14
13
12
11
82-84-86-88
74-76-78-80
66-72
90
88
9/5/06
Bg Pmt 3131
3 B
Peninsular Warehouse
50
45.10
46.8
90.10
188
3 B

MAY 22 1934

Bk chqed
Augt 13/18

up marine Eng Ash.
Bg Pmt 78055

Lumber Warehouse

Lumber Yard

Apg 11/19/13

see Page for cont

1376
689
1963

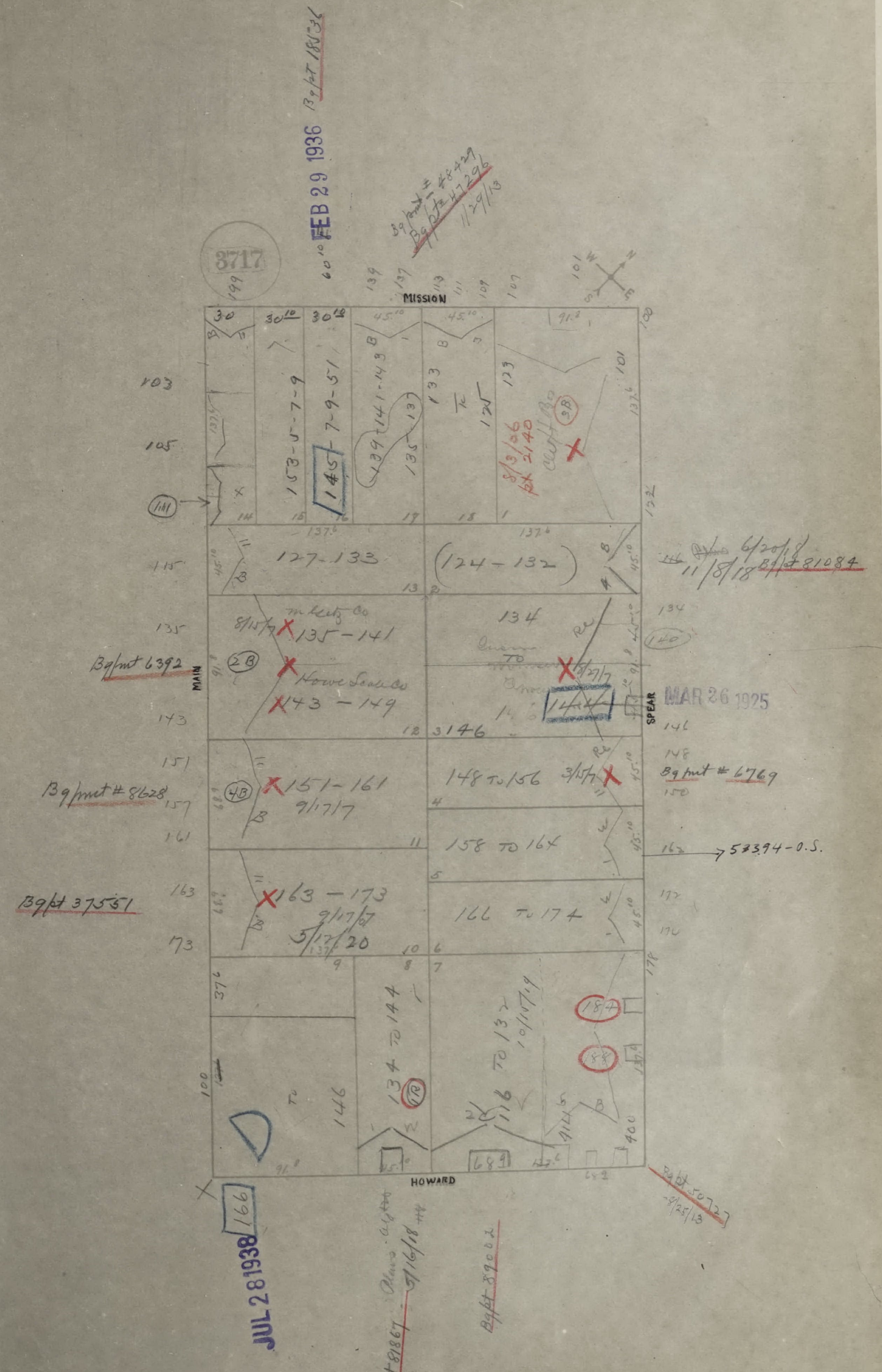
3717
FEB 29 1936
Bg/pt 18136
Bg pmt # 48429
Bg/pt # 47296
11/29/13
MISSION
HOWARD
MAIN
SPEAR
N
E
S
W
153-5-7-9
145
7-9-51
139-141-143
135
133
125
8/3/06
Pt 2140
(3B)
127-133
(124-132)
6/20/18
11/18/18
Bg/pt # 81084
M Hertz Co
8/15/17
135-141
Howe Scale Co
143-149
Bg/pmt 6392
(2B)
134
MAR 26 1925
146
151-161
9/17/7
(4B)
Bg/pmt # 8628
148 TO 156
Bg/pmt # 6769
158 TO 164
5#394-O.S.
163-173
9/17/07
5/17/20
Bg/pt 37551
166 TO 174
146
134 TO 144
116 TO 132
10/15/19
184
88
689
166
JUL 28 1938
Bg/pt 81867
5/16/18
Bg/pt 89002
Bg/pt 50727
8/25/13

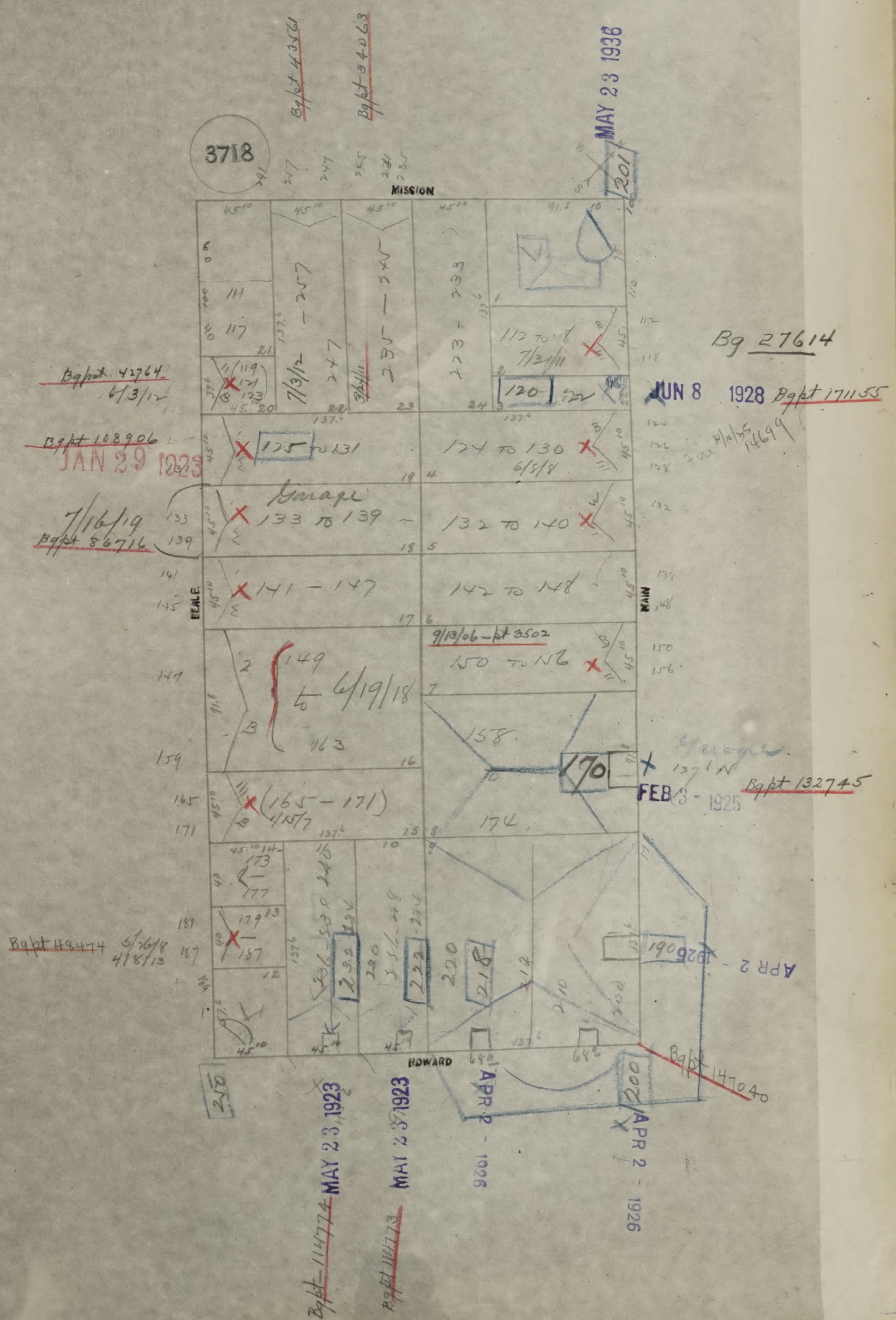
3718
MISSION
BEALE
MAIN
HOWARD
Bg pt 43561
Bg pt 34063
MAY 23 1936
201
Bg 27614
JUN 8 1928 Bg pt 171155
120
Bg pt 42764 6/3/12
Bg pt 108906
JAN 29 1923
125
131
124 to 130 6/5/8
Garage
133 to 139
132 to 140
7/16/19 Bg pt 86716
141 - 147
142 to 148
9/13/06 - pt 3502
150 to 156
149 to 163 6/19/18
158
170
174
FEB 3 - 1925
Bg pt 132745
165 - 171 4/15/7
Bg pt 48474 5/26/8 4/8/13
190
APR 2 - 1926
200
218
222
230
Bg pt 147040
218
Bg pt 114774 MAY 23 1923
Bg pt 114773 MAY 23 1923
APR 2 - 1926
APR 2 - 1926

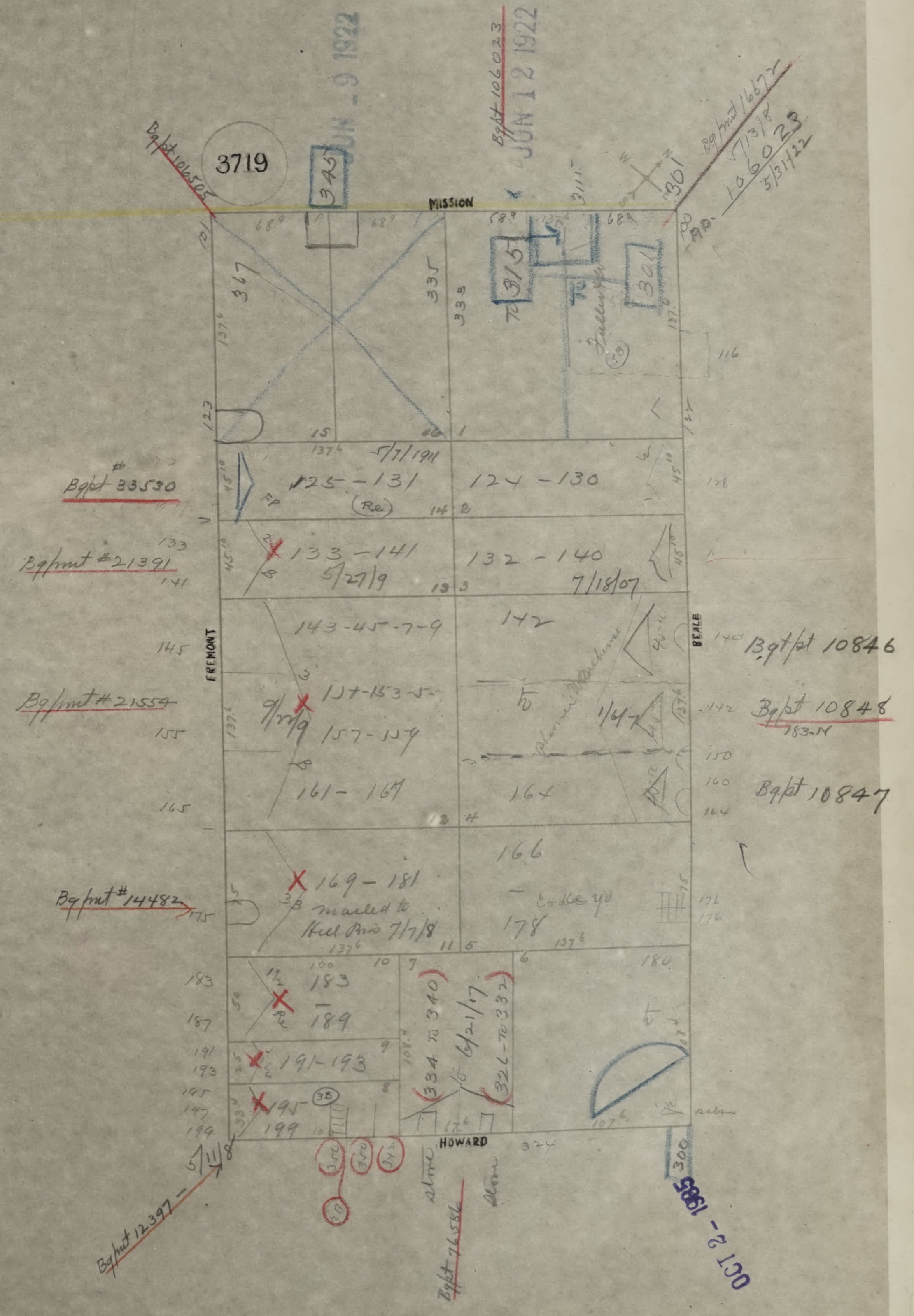
3719
Bg pt 106505
345
JUN 9 1922
Bg pt 106023
JUN 12 1922
Bg pmt 16672
7/13/8
AP. 106023
5/31/22
301
MISSION
68.9
68.9
58.9
137.6
68.9
367
335
339
315
301
116
123
15
1
5/7/1911
125-131
(Re)
124-130
14
2
Bgpt # 33530
133-141
5/27/9
132-140
7/18/07
13
3
Bg pmt #21391
133
141
143-45-7-9
142
145
FREMONT
BEALE
140
Bgt pt 10846
Bg pmt #21554
9/27/9
151-153-5
157-159
161-167
1/6/7
142
Bg pt 10848
183-N
150
160
Bg pt 10847
164
155
165
12
4
166
169-181
3B
mailed to
Hell Bros 7/7/8
178
Bg pmt #14482
175
137.6
11
5
6
183
189
100
10
7
180
191-193
9
183
187
191
193
195
197
199
195
199
8
(334 to 340)
6/21/17
(326 to 332)
HOWARD
324
300
OCT 2 - 1985
Bg pmt 12397 - 5/11/8
Bg pt 76586
stone
stone

All blgs. on block
bounded by Mission - Natoma
First + Fremont razed for
Bay Bridge Terminal 1/9/39
All Nos. Eliminated

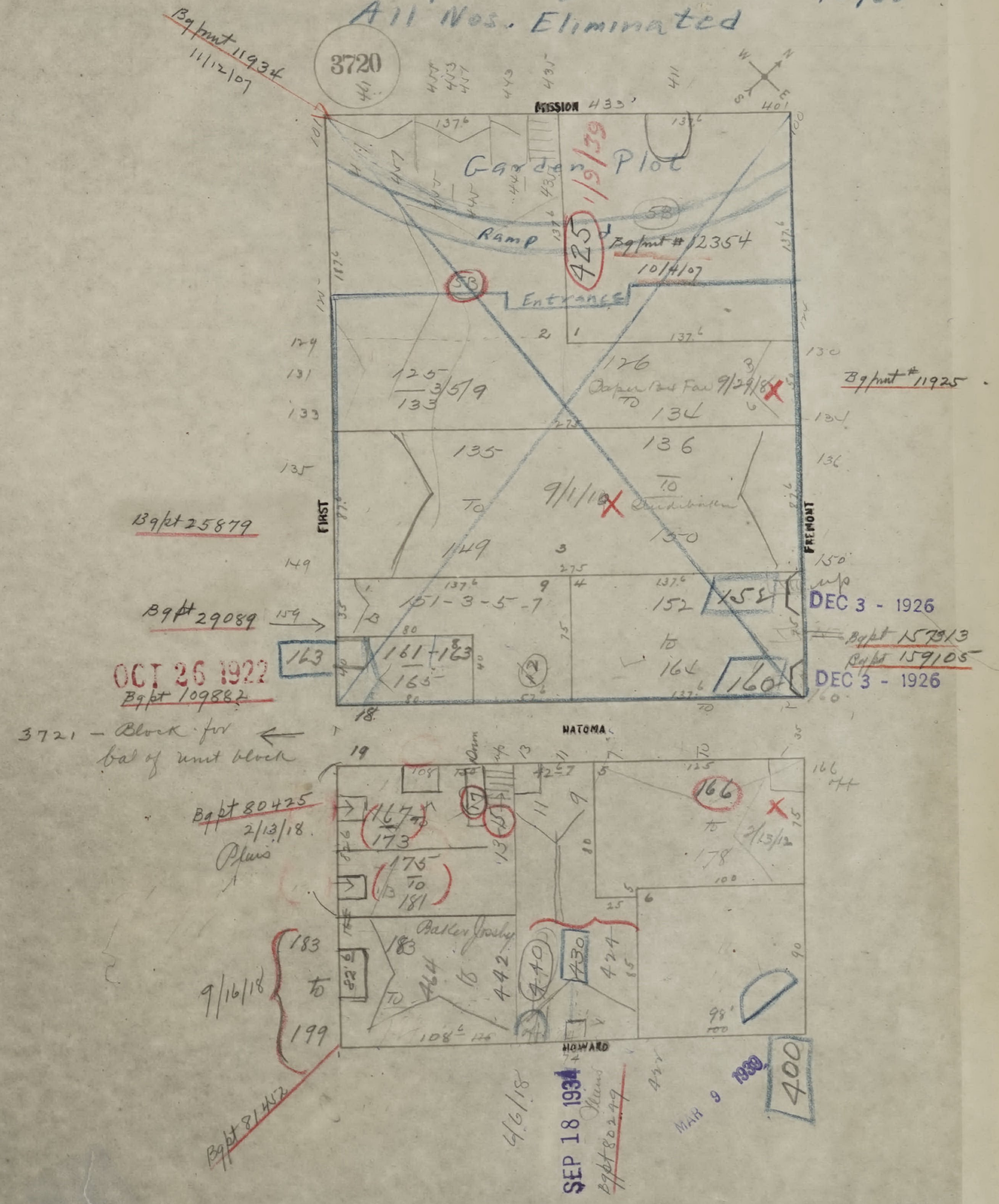
3720
Bg pmt 11934
11/12/07
MISSION
433'
401
411
443
435
Garden Plot
1/9/39
Ramp
425
58
Bg pmt #12354
10/4/07
Entrance
125
to
133
3/5/9
126
to
134
9/29/18
Bg pmt #11925
135
to
149
136
to
150
9/1/10
FIRST
FREMONT
Bg pt 25879
151-3-5-7
152
to
164
Bg pt 29089
159
163
161-163
165
160
OCT 26 1922
Bg pt 109882
DEC 3 - 1926
Bg pt 157913
Bg pt 159105
DEC 3 - 1926
NATOMA
3721 - Block for
bal of unit block
Bg pt 80425
2/13/18
Plans
167
to
173
175
to
181
166
to
178
2/13/12
166 off
Baker Jossby
183
to
199
9/16/18
Bg pt 81452
442
440
430
424
HOWARD
6/6/18
SEP 18 1934
Plans
Bg pt 80249
MAR 9 1939
400

SAN FRANCISCO DEPARTMENT OF BUILDING INSPECTION
OFFICIAL COPY

WEST ~~FIRST~~ ST

MISSION

	100 — 106	50	(106)
Luke Fay	108-110	22	108 110
Mgt E&J Co Castle	112-114	22	112
Mrs	116-118 NEW	21	114
Schoenfeld Jonas Co	120-122 124-126 128 130	45	116 — Geary — 49 Geary St 124

MINNA ST

132 to 140	55
142-4-6	25
148 to 160	75

NATOMA ST

162 — 168 170-176	98
178 — 194	58

See letter on file


3721
OCT 2 6 1938
FIRST
MISSION
SHAW ALLEY
MINNA
NATOMA
HOWARD
SECOND
OLD NUMBERS USE
SEE START OF UNIT NO. ON PAGE 3720
SEP 15 1922
SEP 15 1922
SEP 15 1922
SEP 15 1922
SEP 15 1922

OFFICIAL COPY
SAN FRANCISCO DEPARTMENT OF BUILDING INSPECTION

CITY AND COUNTY OF SAN FRANCISCO

DEPARTMENT OF PUBLIC WORKS
OFFICE OF CASHIER

March 4,1921.

Bonestell & Company,
118 First Street,
City.

Attention Mr. W.E. Ashland,
Cashier.

Dear Sir:-

Enclosed please find official house number certificate for the Jonas, Schoenfeld premises at the N.W. corner of First and Minna Sts. You will note that the number 118 is omitted, but as you stated to me over the telephone, that the Moss Glove Company have consented to use only one number 116, it will not be necessary to change 118.

Trusting you will attend to this matter at your earliest convenience, I am,

Respectfully,

Inspector of Complaints.

MS

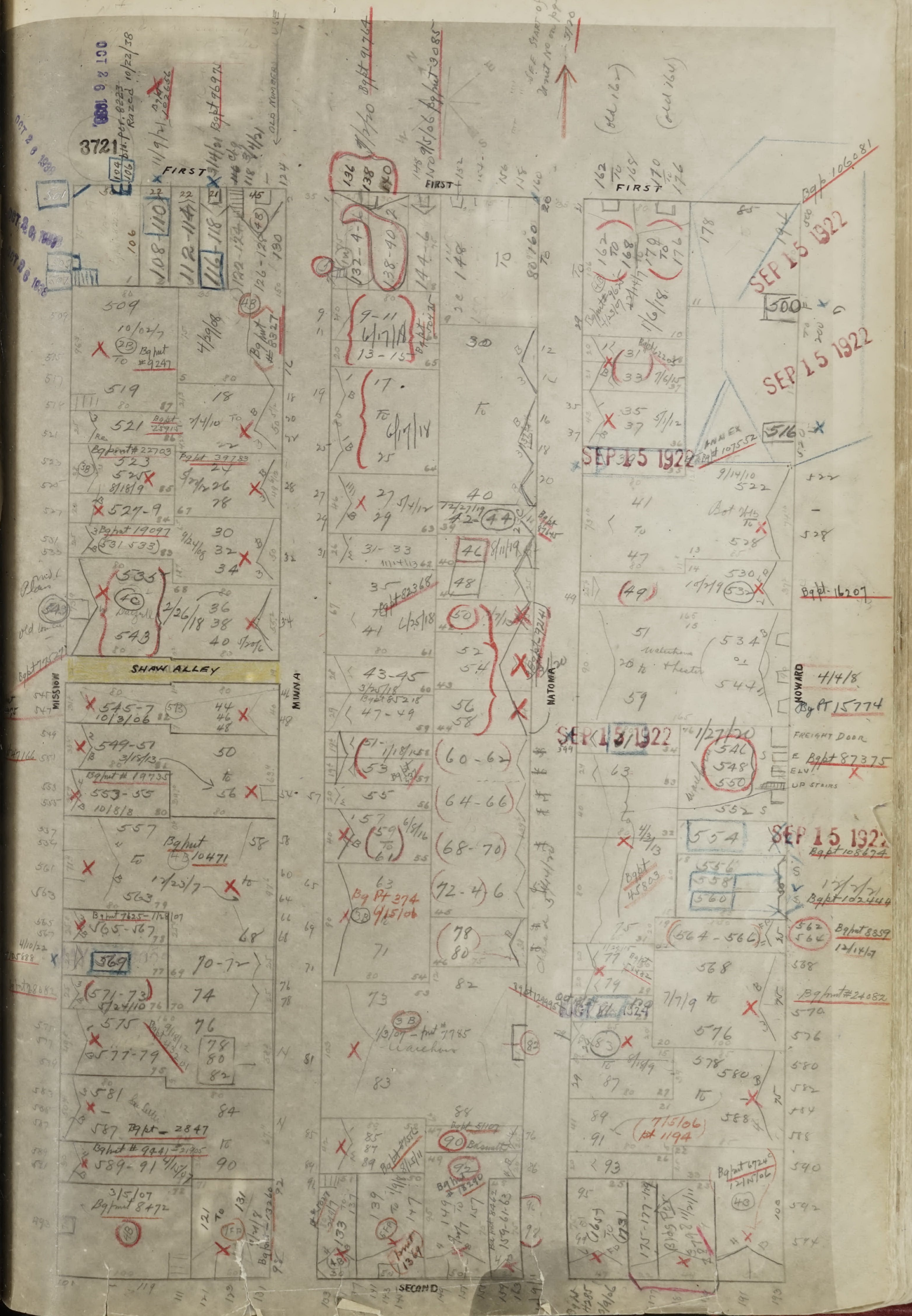
3721
FIRST
FIRST
FIRST
MISSION
SHAW ALLEY
MINNA
NATOMA
HOWARD
SECOND
SEP 15 1922
SEP 15 1922
SEP 15 1922
SEP 15 1922
SEP 15 1922
OCT 2 6 1920

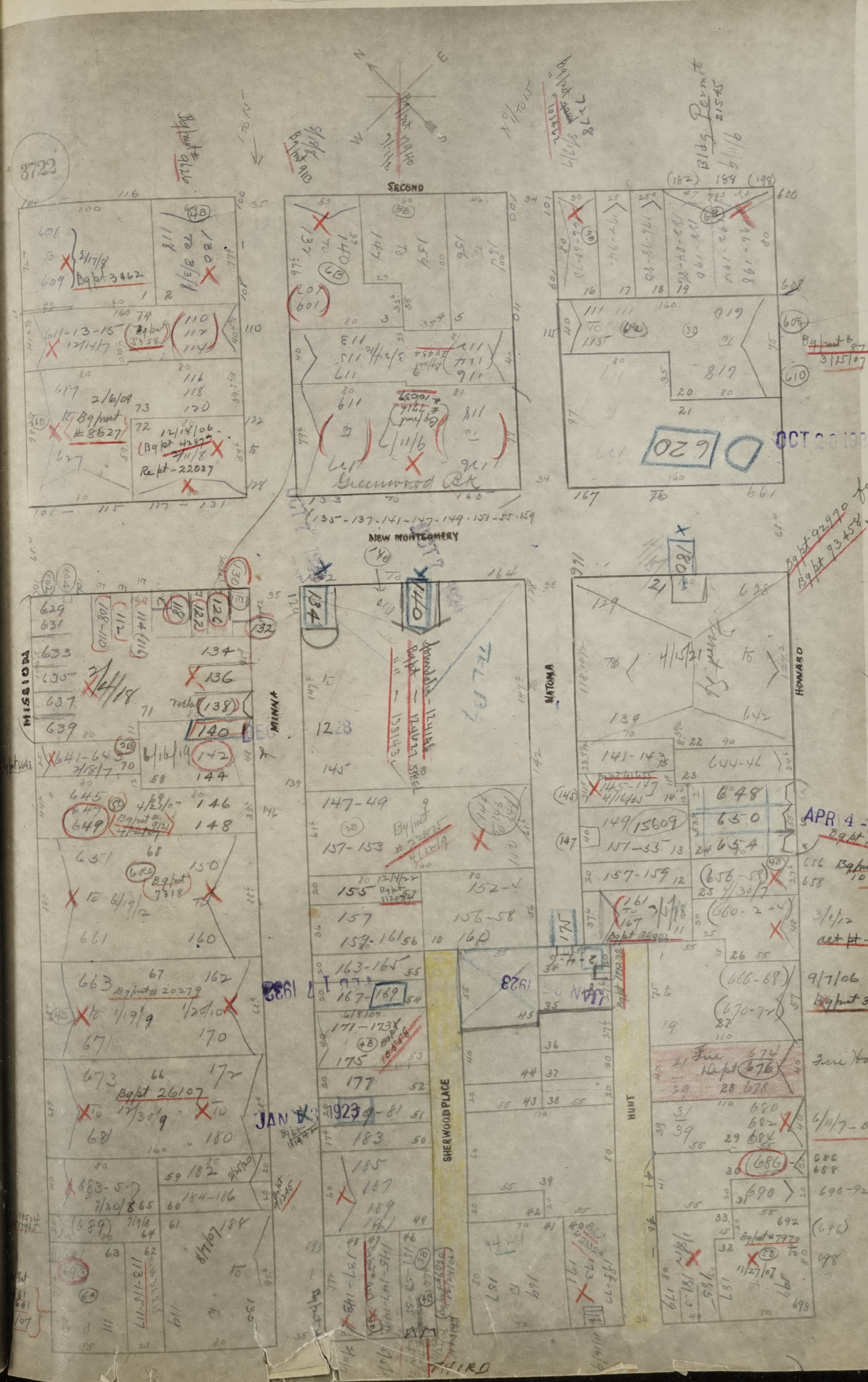
3722
SECOND
NEW MONTGOMERY
MISSION
MINNA
NATOMA
HOWARD
SHERWOOD PLACE
HUNT
THIRD
Greenwood Pk
Bldg Permit 21545 6/4/16
Bg pmt 3462 3/17/8
Bg pmt #8627 2/6/09
Re pt - 22027
Bg pmt 92990 foundation
Bg pmt 93458
OCT 26 1929
620
D
APR 4 - 1923
Bg pmt 11417
Bg pmt # 10043
Bg pmt 20279
Bg pmt 26107
Bg pmt 3413
alt pt - 382
9/7/06
Fire House
Fire Hdqtrs
6/11/7 - Bg pmt 7669
JAN 3 1923
1923
Bg pmt 2711 3/15/07
Bg pmt 7970 11/27/07
Bg pmt 7818
135-137-141-147-149-151-55-159

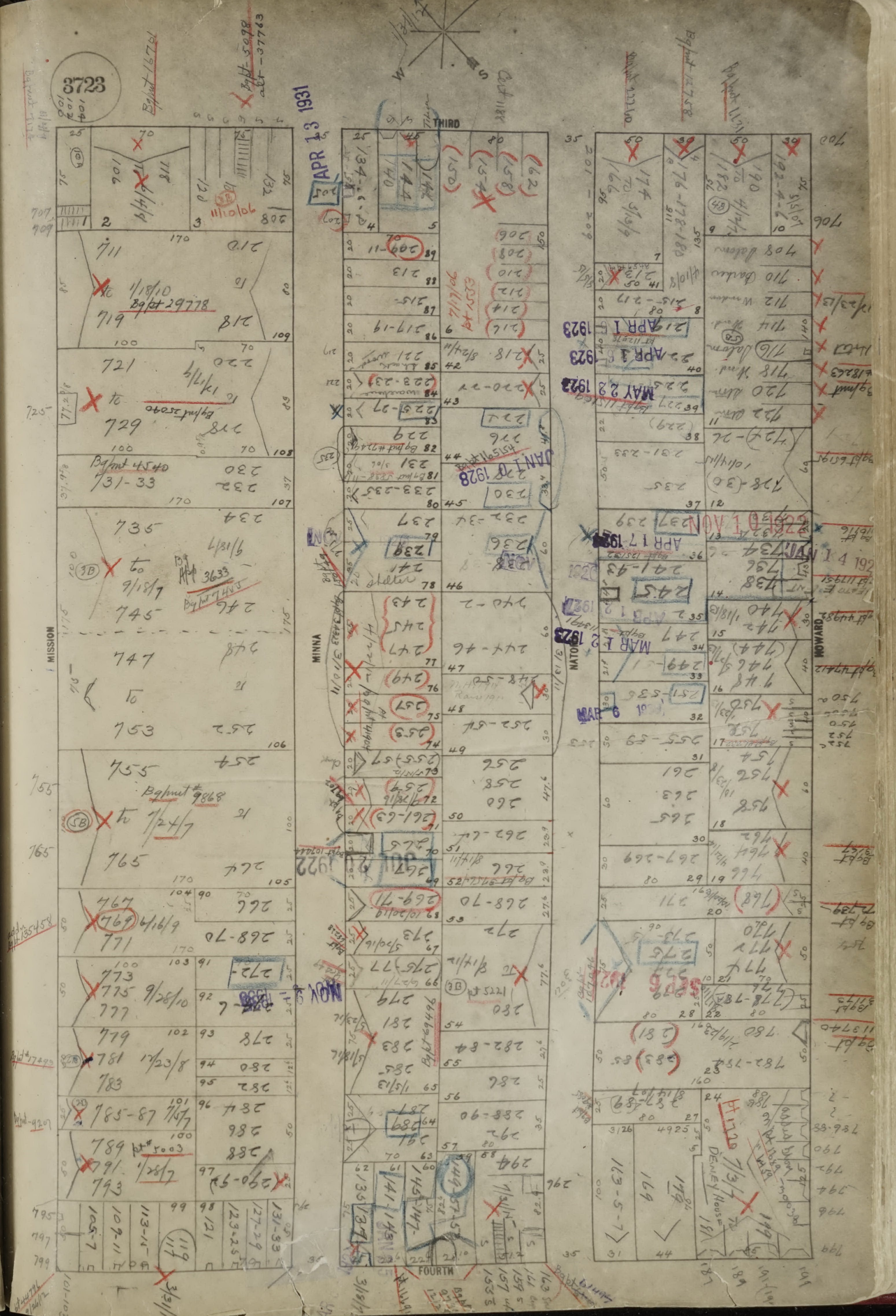
3723
THIRD
FOURTH
MISSION
MINNA
NATOMA
HOWARD
APR 13 1931
JAN 10 1928
APR 1 1923
MAY 22 1923
APR 17 1923
MAR 12 1923
NOV 10 1923
OCT 21 1922
NOV 9 1926
MAR 6 1926
Bg. pmt 29778
Bg pmt 4540
Bg pmt 9868
Bg pmt 3633
Dewey House

OFFICIAL COPY
SAN FRANCISCO DEPARTMENT OF BUILDING INSPECTION

Dept. of Public Works, Bureau of Sts. F. No. 6 B & P

APPLICATION FOR HOUSE NUMBER

Date of Making Application Aug. 6th 1910.

Name of Owner of the Lot Dr. W. J. Somers.

Name of Applicant G. P. W. Jensen.

Address of Applicant 320 Market st

Location of the Lot, on South side of Mission

Between Fourth St. and Fifth

Beginning at a point ~~125~~ 278-3 ft. East of Fifth

Frontage of the Lot ~~164~~ 6" 55 55.

Block

~~Flats~~

~~Cottages~~

~~Residence~~

Store < 6 stores >

859

863

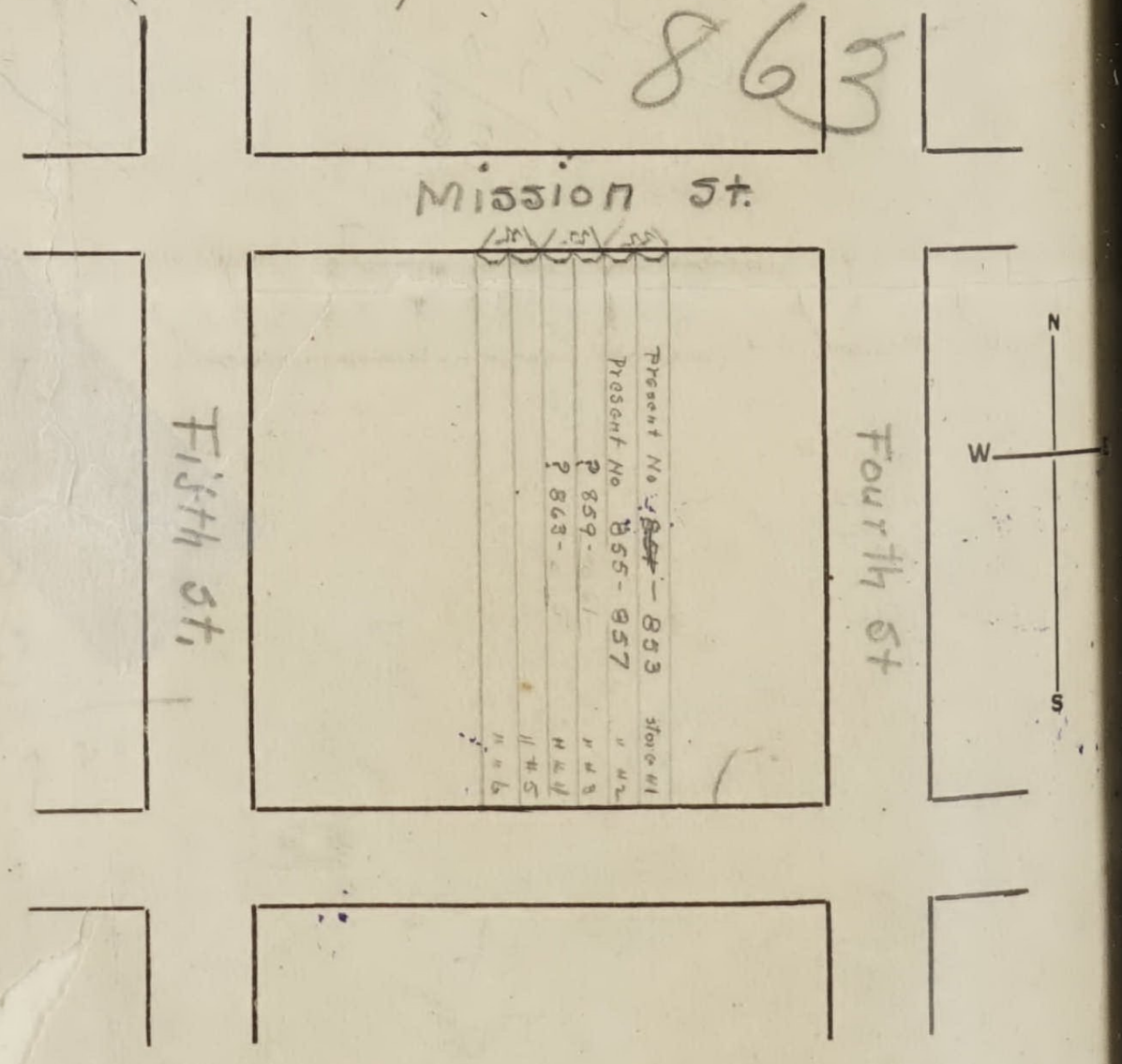
Mission St.
Fifth St.
Fourth St
N
S
W
Present No ~~851~~ - 853 Store #1
Present No 855 - 857 " #2
? 859 - " #3
? 863 - " #4
" #5
" #6

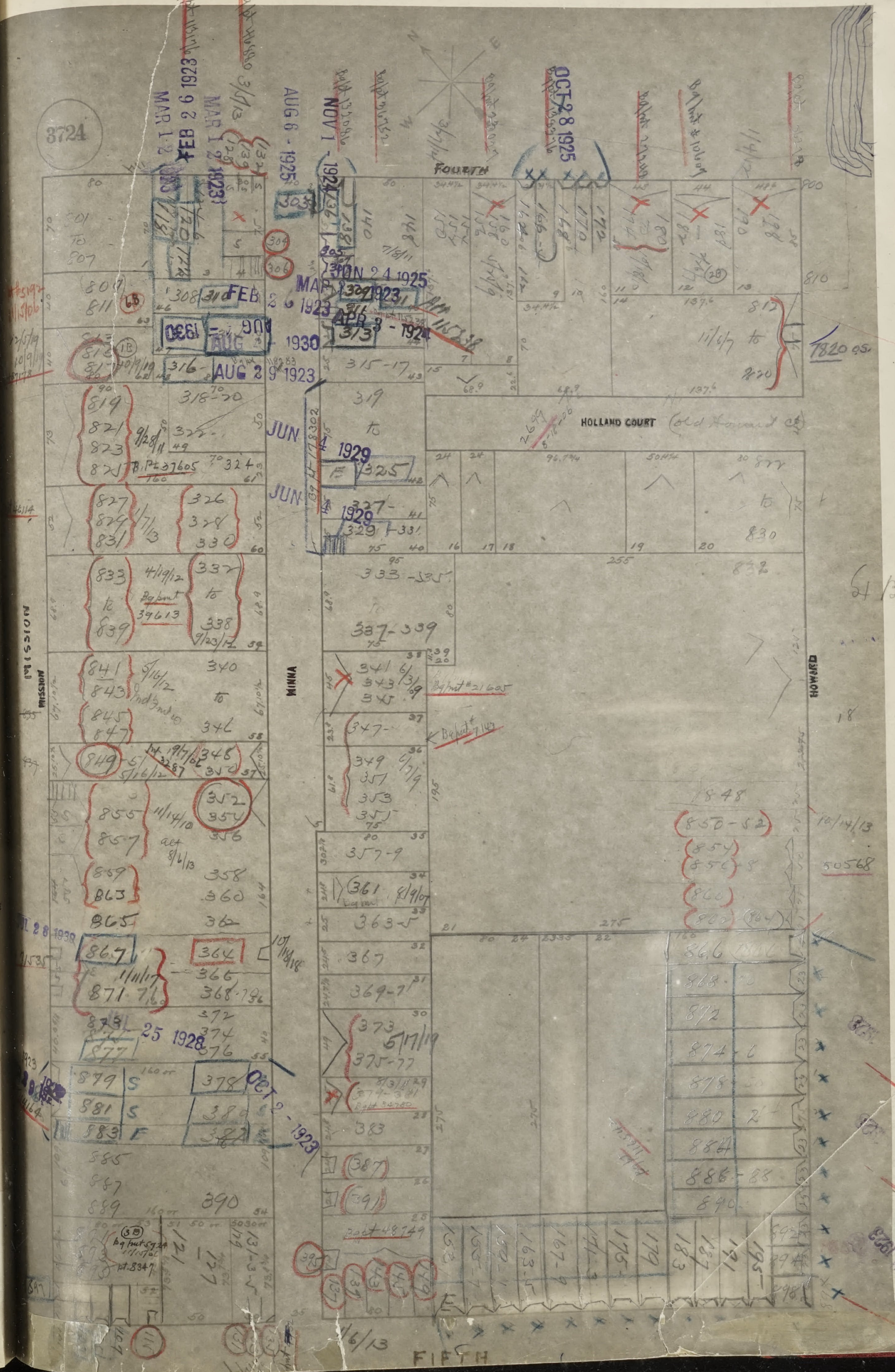
3724
FOURTH
FIFTH
MISSION
MINNA
HOWARD
HOLLAND COURT (old Howard ct)
MAR 12 1923
FEB 26 1923
AUG 6 1925
NOV 1 1924
OCT 28 1925
JUN 24 1925
AUG 29 1923
APR 3 1924
JUN 4 1929
OCT 2 1923
801
807
811
819
821
823
827
829
831
833 to 839
841
843
845
847
849
855
857
859
863
865
867
871-75
877
879
881
883
885
887
889
890
308
310
316
315-17
319 to 325
326
328
330
332 to 338
333-335
337-339
340 to 346
341
343
345
347
348
349
351
353
352
354
356
357-9
358
360
361
363-5
364
366
368
367
369-71
372
374
376
373
375-77
378
380
382
383
387
391
810
812 to 820
830
832
848
850-52
854
856
866
872
874-6
878
880
884
886-88
890

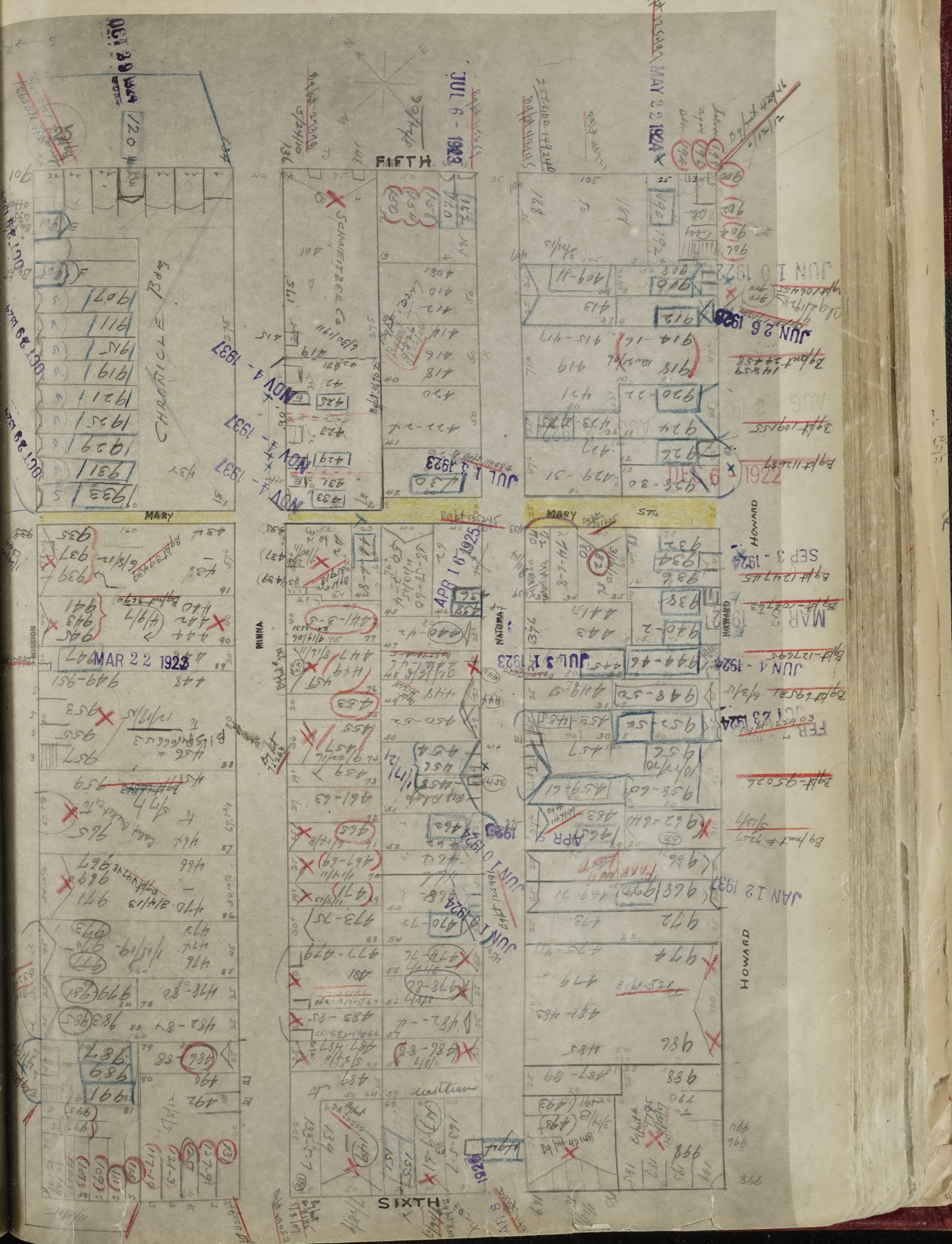
FIFTH
SIXTH
MARY
MARY STR.
MINNA
NATOMA
HOWARD
MISSION
CHRONICLE Bldg
SCHMEITZER Co.
OCT 29 1930
JUL 6 - 1923
MAY 22 1924
JUN 10 1922
JUN 26 1928
NOV 4 - 1937
JUL 13 1923
DEC 6 1922
SEP 3 - 1924
MAR 22 1922
APR 16 1925
JUL 31 1923
JUN 4 - 1924
OCT 23 1924
JUN 10 1924
JAN 12 1937

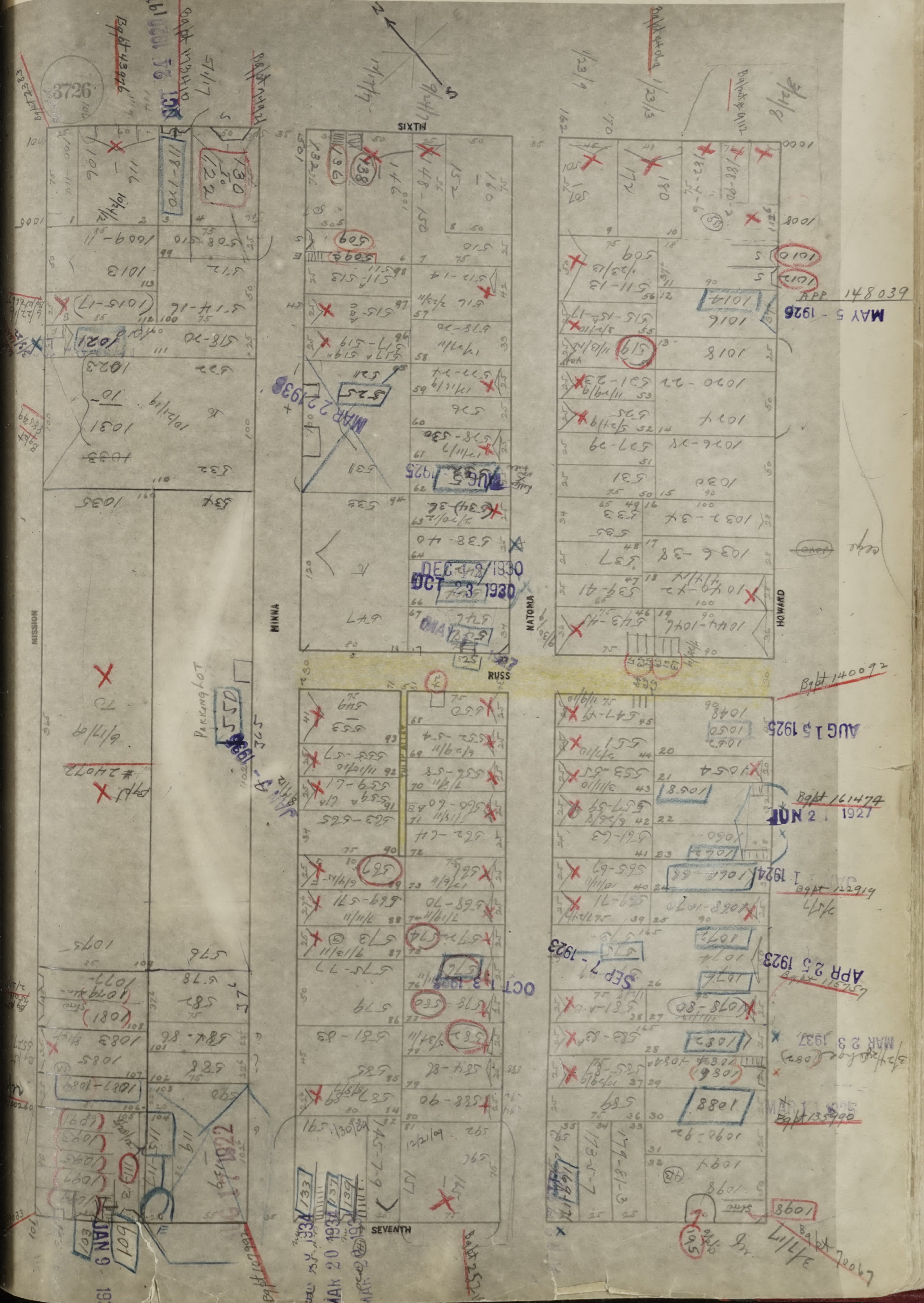
3726
SIXTH
SEVENTH
MISSION
MINNA
NATOMA
HOWARD
RUSS
N
S
Parking Lot
MAY 5 - 1926
App 148039
AUG 15 1925
Bpft 140092
JUN 2 1927
Bpft 161474
APR 25 1923
SEP 7 - 1923
OCT 13 1930
DEC 4 1930
OCT 23 1930
MAR 2 1938
MAR 23 1937
Bpft 135990
P# 24072
1013
1021
1023
1031
1035
1075
1077
1081
1083
509
515
519
525
531
535
538-40
547
553
559
565
571
575
579
583
588
1010
1014
1018
1022
1030
1038
1040
1048
1050
1054
1058
1062
1064
1068
1074
1076
1082
1088
1090
1094
1098

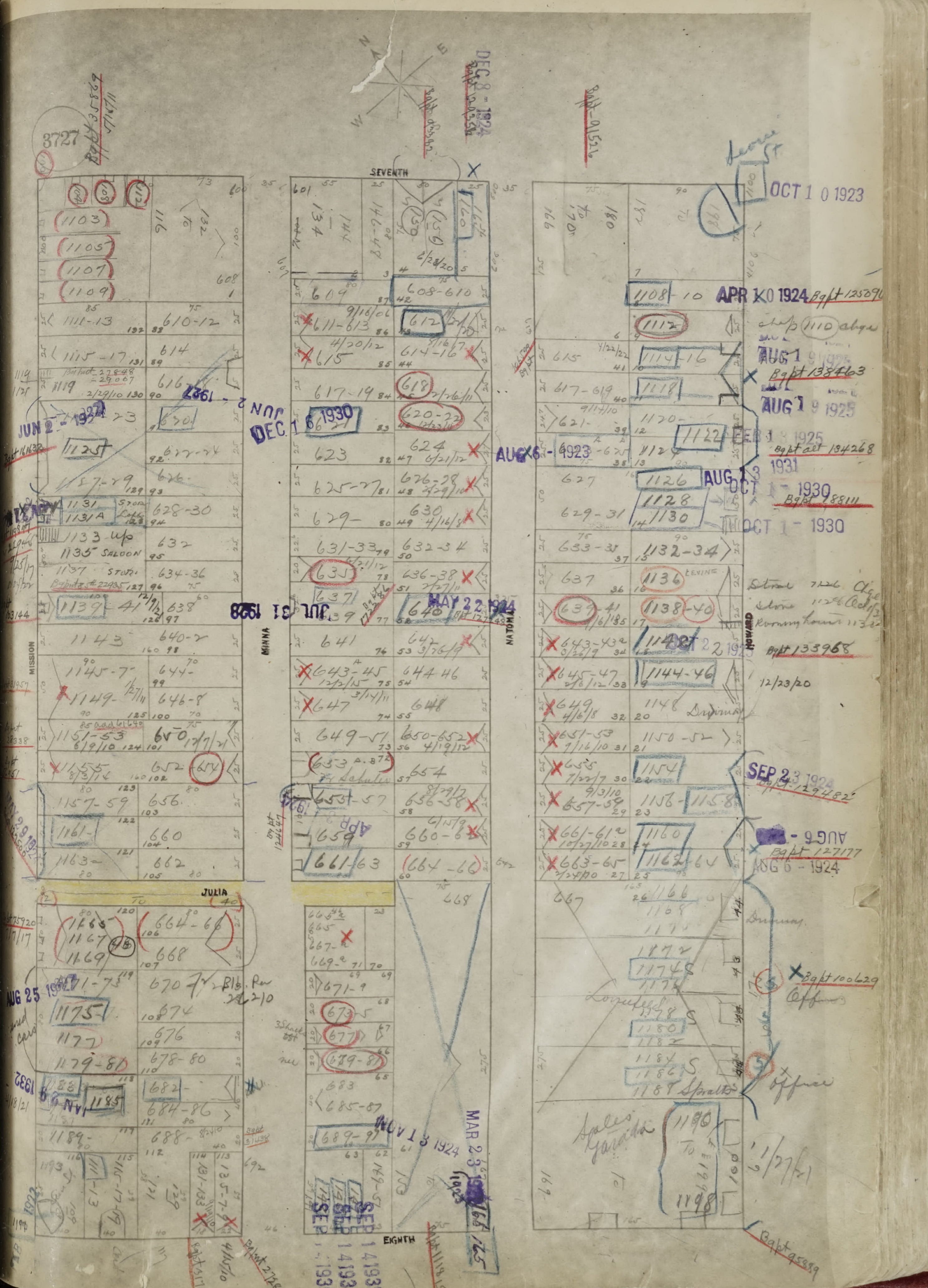
3727
SEVENTH
EIGHTH
MISSION
MINNA
NATOMA
HOWARD
JULIA
DEC 8 - 1924
OCT 1 0 1923
APR 1 0 1924
AUG 1 9 1925
JUN 2 - 1927
DEC 1 6 1930
AUG 6 - 1923
OCT 1 - 1930
JUL 31 1928
MAY 2 2 1924
SEP 2 3 1924
AUG 6 - 1924
AUG 25 1932
NOV 1 3 1924
MAR 2 3 1925
1103
1105
1107
1109
1111-13
1115-17
1119
1125
1127-29
1131
1131A
1133
1135 SALOON
1137
1139-41
1143
1145-7
1149
1151-53
1155
1157-59
1161
1163
1165
1167
1169
1171-73
1175
1177
1179-81
1183
1185
1189
1193
610-12
614
616
622-24
626
628-30
632
634-36
638
640-2
644
646-8
650
652
654
656
660
662
664-66
668
670
674
676
678-80
682
684-86
688
601
619
611-613
615
617-19
623
625-27
629
631-33
635
637
639
641
643-45
647
649-51
653
655-57
659
661-63
608-610
612
614-16
618
620-22
624
626-28
630
632-34
636-38
640
642
644-46
648
650-652
654
656-58
660-62
664-66
665
667
669
671
673-5
677
679-81
683
685-87
689-91
615
617-619
621
627
629-31
633-35
637
639-41
643-45
645-47
649
651-53
655
657-59
661-63
667
1108
1110
1112
1114-16
1118
1120
1122
1124
1126
1128
1130
1132-34
1136
1138-40
1142
1144-46
1146
1150-52
1154
1156-1158
1160
1162-64
1166
1168
1172
1174
1176
1178
1180
1182
1184
1186
1188
1190
1198
Bgpt 134268
Bgpt 138463
Bgpt 127177
Bgpt 133968
Bgpt 100629
Bgpt 95989
Office

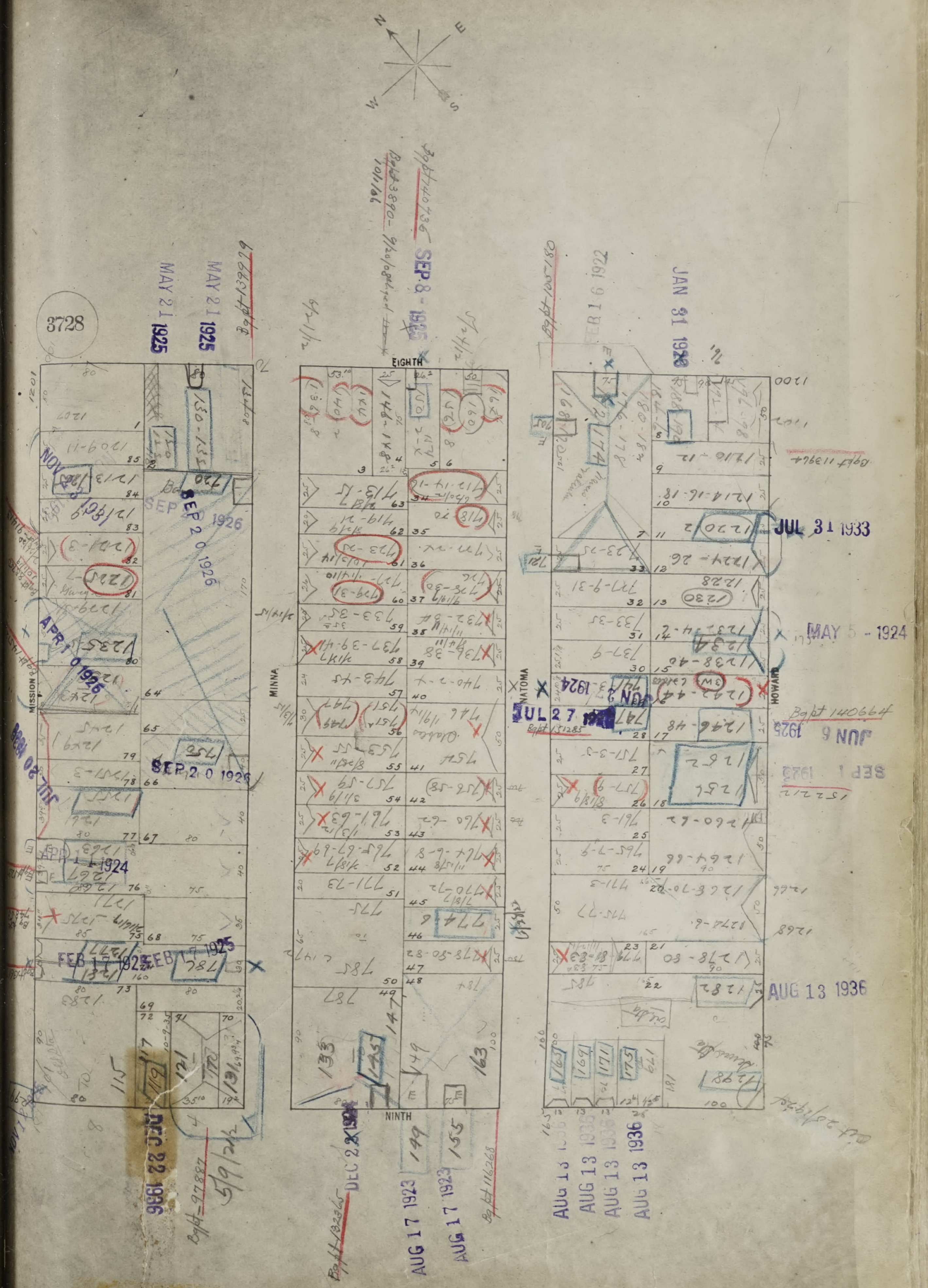
3728
N
E
S
W
EIGHTH
NINTH
MISSION
MINNA
NATOMA
HOWARD
MAY 21 1925
MAY 21 1925
SEP 8 1925
FEB 16 1922
JAN 31 1933
JUL 31 1933
MAY 5 1924
JUN 6 1925
SEP 1 1923
JUL 27 1923
JUN 2 1924
NOV 28 1924
SEP 20 1926
SEP 20 1926
APR 10 1926
JUL 20 1925
APR 1 1924
FEB 17 1925
FEB 17 1925
DEC 22 1926
DEC 22 1925
AUG 17 1923
AUG 17 1923
AUG 13 1936
AUG 13 1936
AUG 13 1936
AUG 13 1936
AUG 13 1936

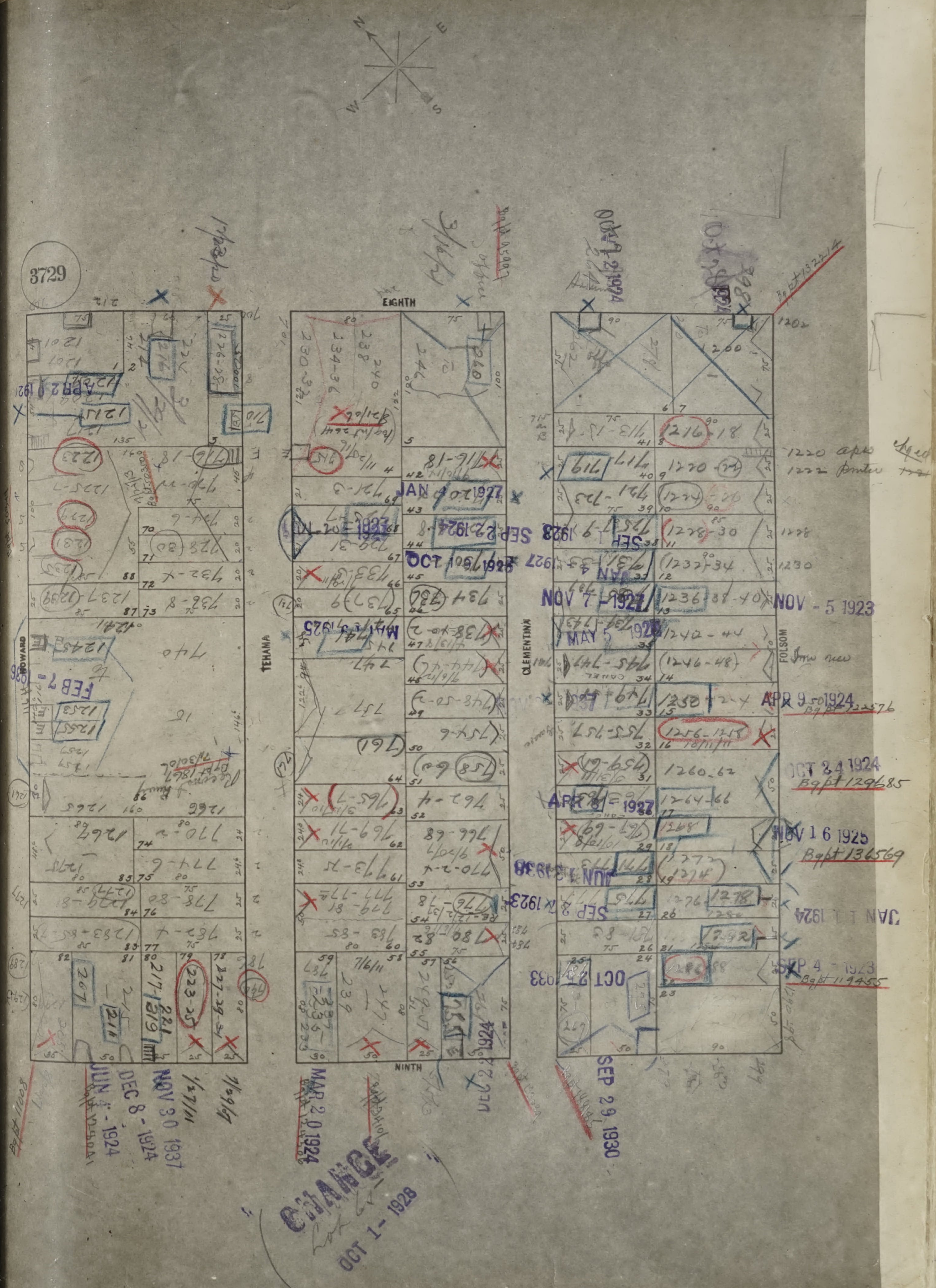
3729
EIGHTH
NINTH
HOWARD
TEHAMA
CLEMENTINA
FOLSOM
N
E
S
W
APR 2 1923
FEB 7
NOV 7 1923
NOV - 5 1923
MAY 5 1923
MAR 13 1925
SEP 22 1924
OCT 1924
APR 9 1924
OCT 24 1924
Bgpt 129685
NOV 16 1925
Bgpt 136569
JAN 1924
SEP 4 1923
Bgpt 119455
APR 3 1927
OCT 27 1933
SEP 29 1930
MAR 20 1924
DEC 8 1924
NOV 30 1937
JUN 1924
CHANGE
OCT 1 1928
1220 apts
1222

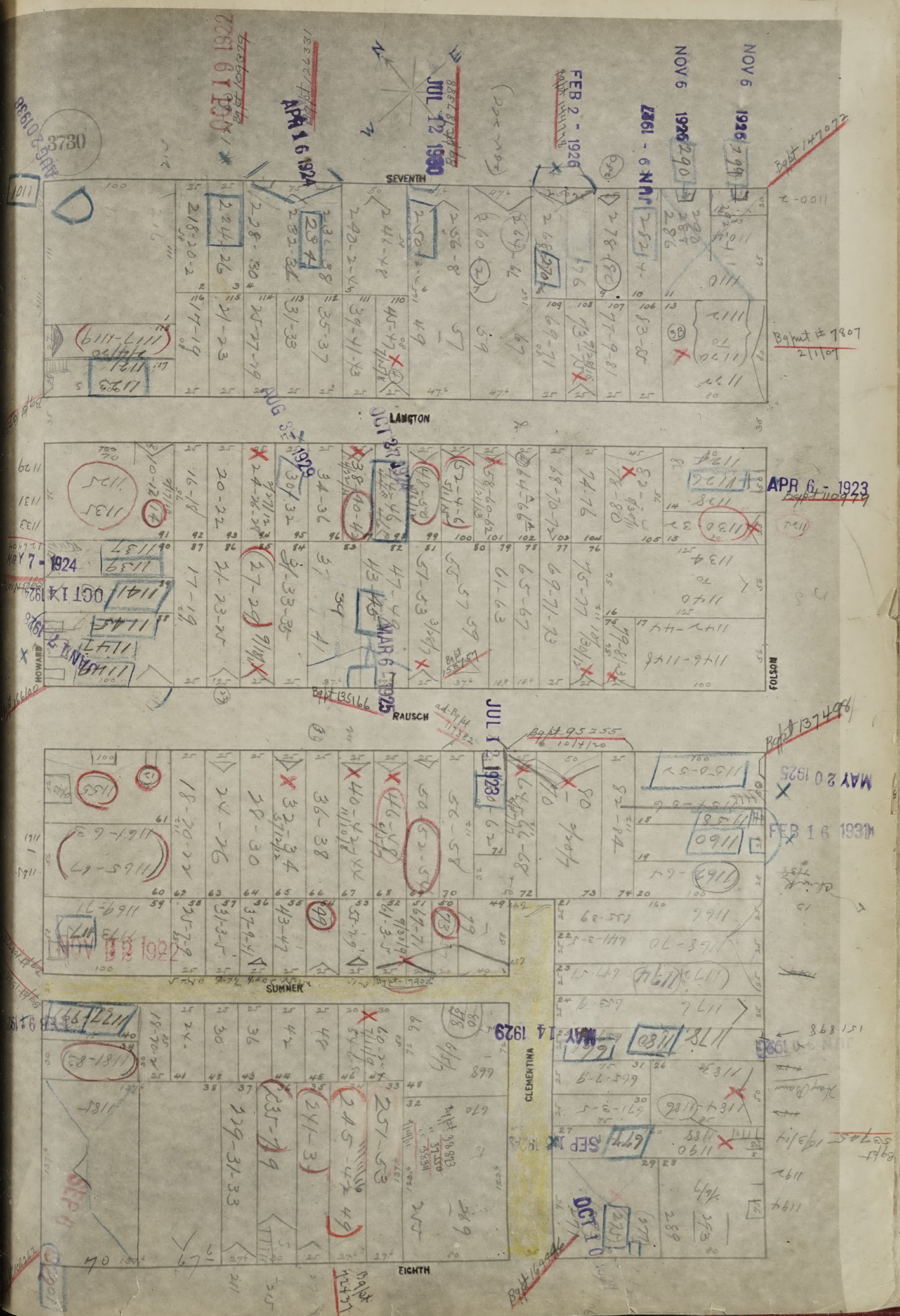
3730
SEVENTH
LANGTON
RAUSCH
SUMMER
CLEMENTINA
EIGHTH
HOWARD
FOLSOM
JUL 12 1930
APR 16 1924
FEB 2 - 1926
NOV 6 1926
APR 6 - 1923
MAY 7 - 1924
OCT 14 1924
MAR 6 - 1925
MAY 20 1925
FEB 16 1931
NOV 22 1922
MAY 14 1929

OFFICIAL COPY
SAN FRANCISCO
DBI
DEPARTMENT OF
BUILDING INSPECTION

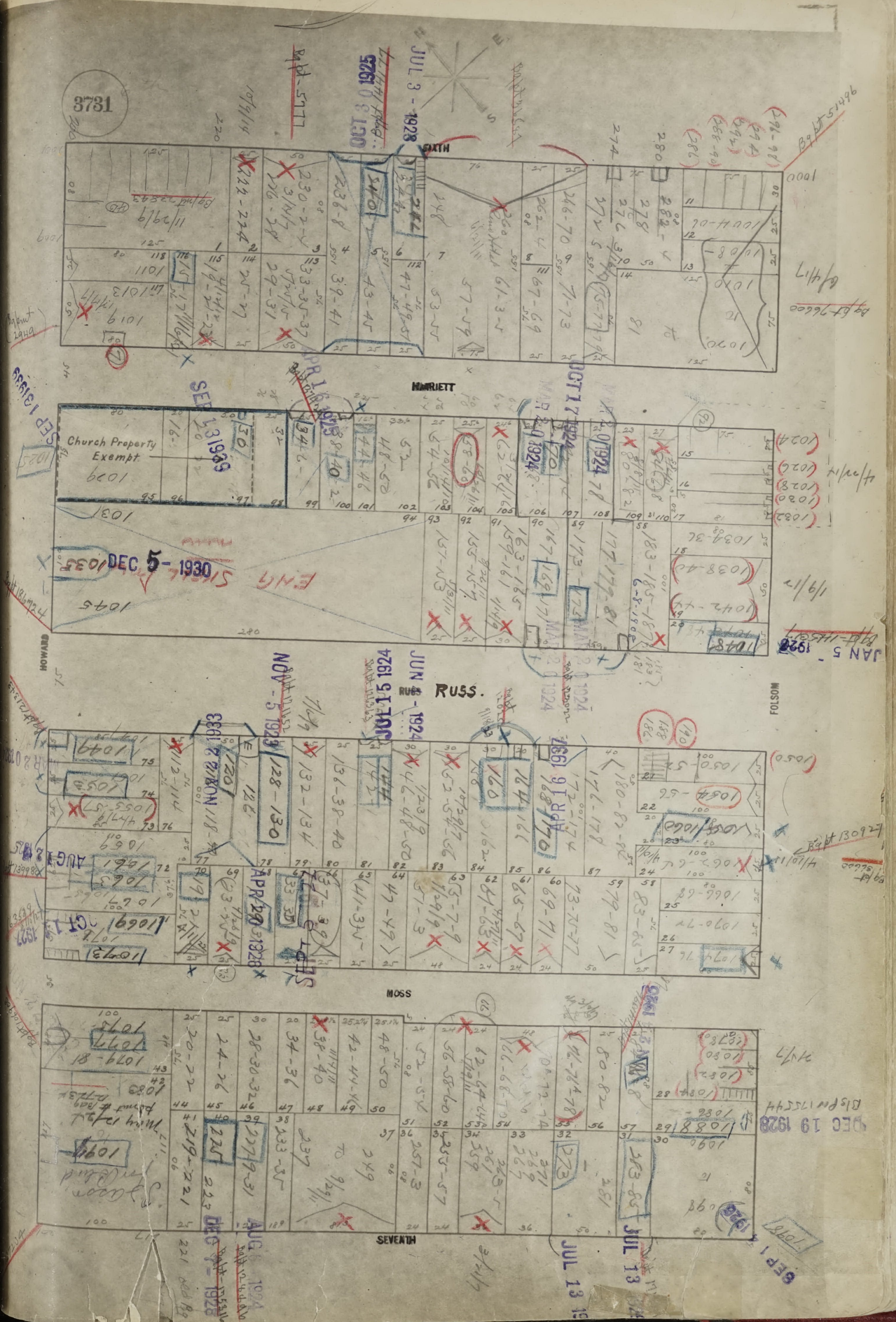
3731
SIXTH
HARRIETT
Church Property Exempt
HOWARD
RUSS.
MOSS
SEVENTH
FOLSOM
OCT 30 1925
JUL 3 - 1928
SEP 13 1939
APR 16 1925
OCT 17 1924
DEC 5 - 1930
ENG
JAN 5 - 1928
NOV 5 - 1924
JUL 15 1924
JUN - 1924
NOV 22 1933
APR 16 1937
APR 20 1932
AUG 12 1937
OCT 19 1937
DEC 19 1928
SEP 1 1928
DEC 7 - 1928
AUG 1924
JUL 13 1936
JUL 13

75
22
27
42
166

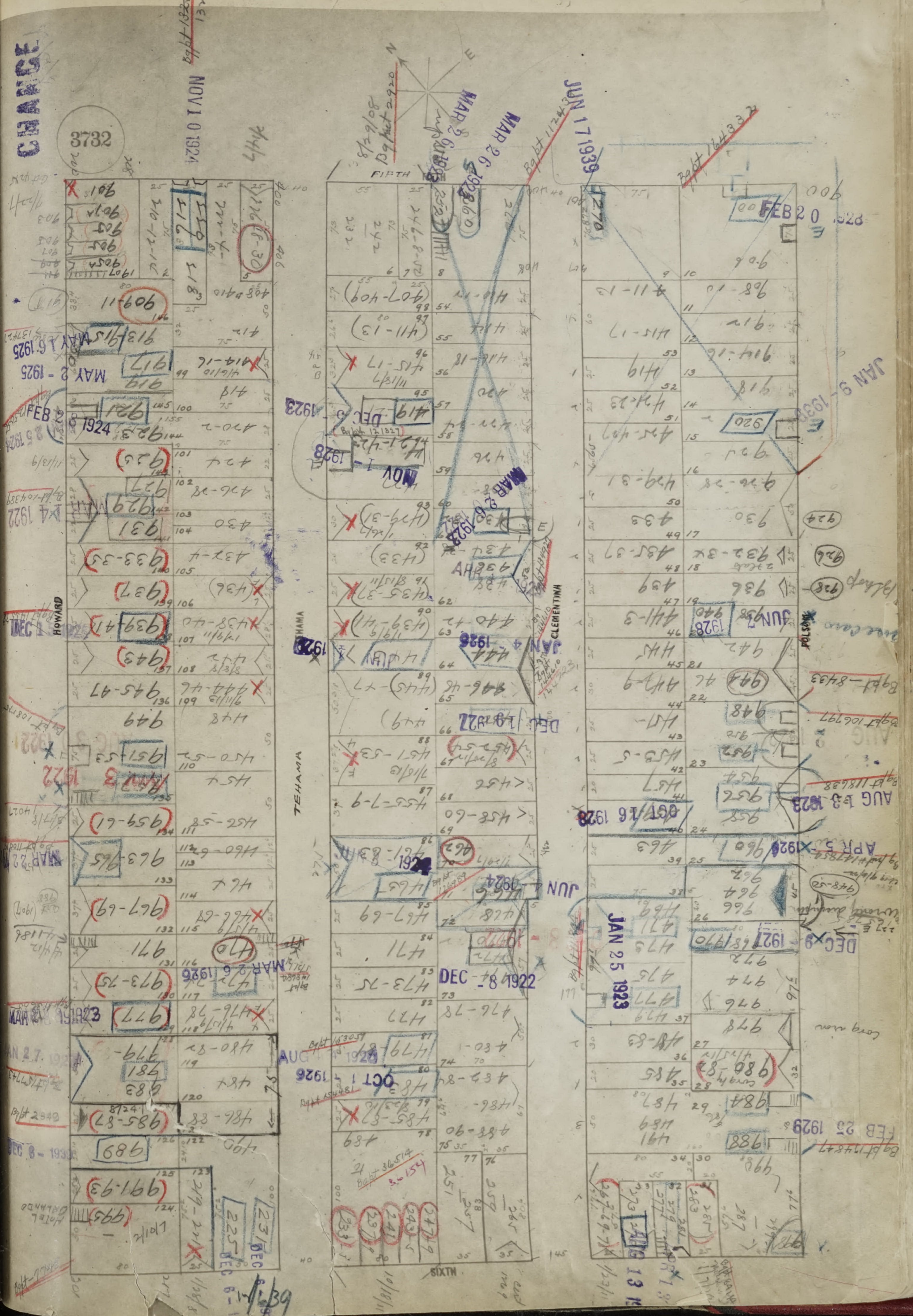
CHANGE
3732
NOV 10 1924
FIFTH
HOWARD
TEHAMA
CLEMENTINA
FOLSOM
SIXTH
MAY 16 1925
MAY 2 - 1925
FEB 2 8 1924
DEC 1
JUN 17 1939
MAR 26 1926
FEB 20 1928
JAN 9 - 1939
DEC - 8 1922
JAN 25 1923
AUG 13 1923
APR 5 1924
FEB 25 1929
OCT 1 1926
OCT 16 1928
JUN 4 1928

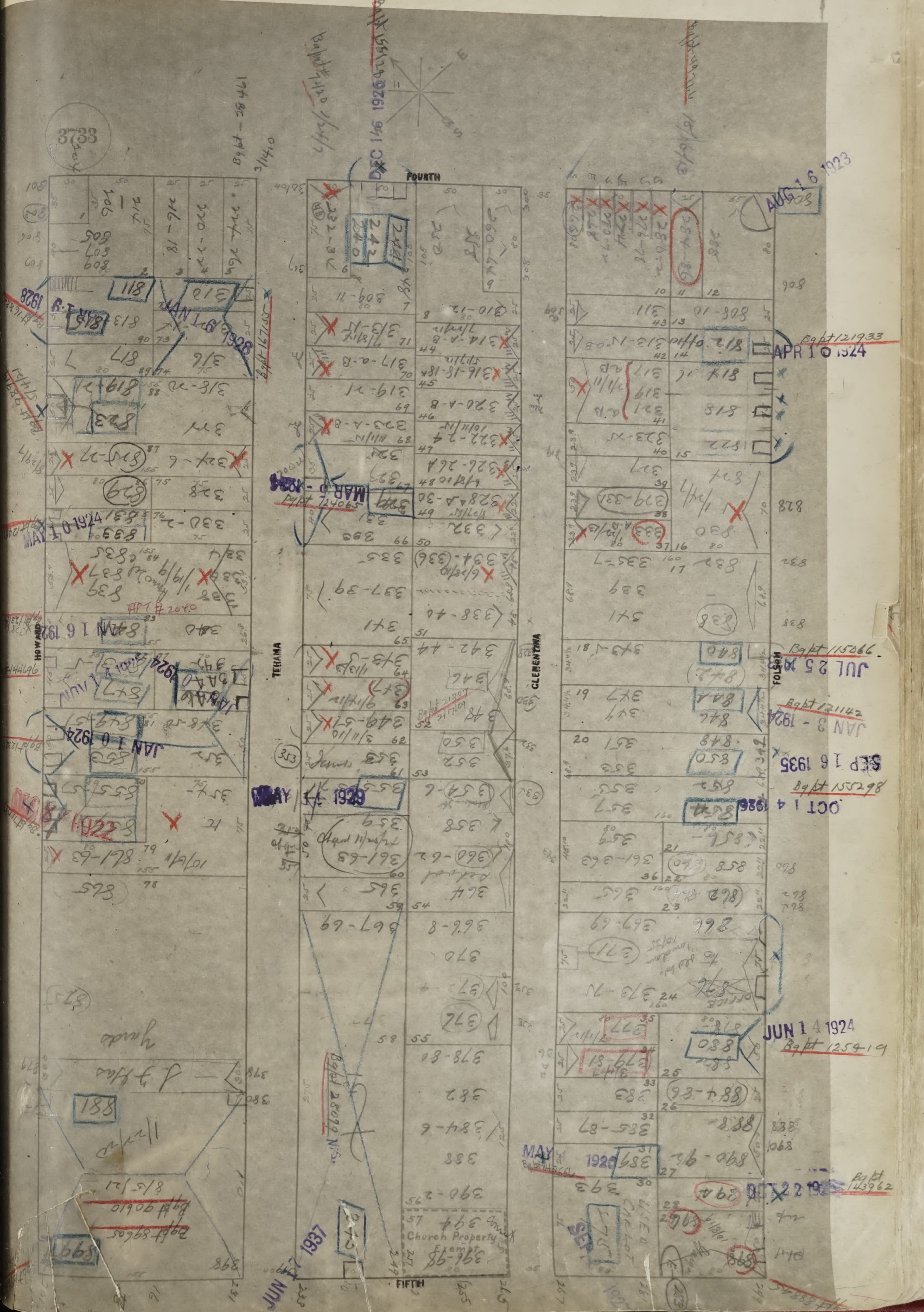
3733
FOURTH
HOWARD
TEHAMA
CLEMENTINA
FOLSOM
FIFTH
Church Property
DEC 1 6 1926
AUG 1 6 1923
APR 1 0 1924
JAN 1 8 1928
MAY 1 0 1924
JAN 1 6 1924
JAN 1 0 1924
MAY 1 1929
JUL 25
JAN 3 - 1924
SEP 1 6 1935
OCT 1 4 1926
JUN 1 4 1924
JUN 17 1937
MAY 1926

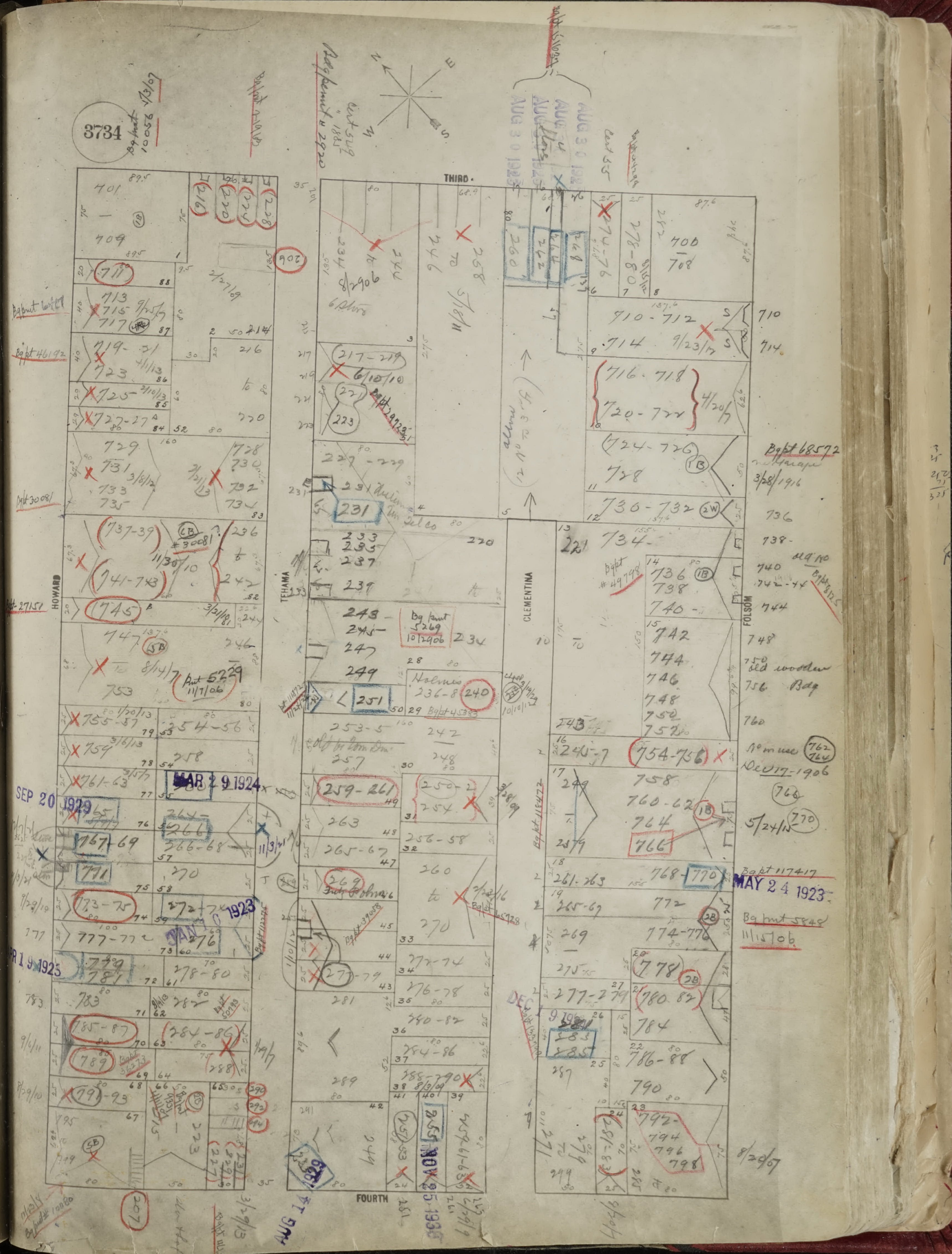
3734
THIRD
HOWARD
TEHAMA
CLEMENTINA
FOLSOM
FOURTH
N
E
S
W
701
709
711
713
715
717
719-21
723
725
727-27
729
731
733
735
737-39
741-43
745
747
753
755-57
759
761-63
767-69
771
773-75
777-79
779
781
783
785-87
789
791-93
795
799
728
730
732
734
736
738
740
742
744
746
748
750
752
754-56
758
760-62
764
766
768
770
772
774-776
778
780-82
784
786-88
790
792
794
796
798
700
708
710-712
714
716-718
720-722
724-726
728
730-732
734
217-219
221
223
227-229
231
233
235
237
239
243
245
247
249
251
253-5
257
259-261
263
265-67
269
271
273
275
277-79
281
289
234
240
246
258
260
236-8
240
242
248
250-2
254
256-58
260
270
272-74
276-78
280-82
284-86
288-290
214
216
220
254-56
258
264
266
266-68
270
272
276
278-80
282
284-86
288
290
292
223
225
227
241
243
249
251
255
261-263
265-67
269
271
273
275
277-279
283
285
287
Alley
Bg pmt 10056 1/3/07
Bldg permit # 2720
Bg pmt 46192
Bg pmt 30081
# 27151
Bg pmt 6229 11/1/06
Bg permit 5269 10/24/06
Bg pmt 45383
Bg pmt 68572
Bg pmt 49798
Bg pmt 117417
Bg pmt 5848 11/15/06
Holmes
old wooden Bldg
No mue Dec 17-1906
5/24/15
3/28/1916
4/20/17
9/23/17
6/10/10
3/24/13
3/6/12
8/14/17
11/30/10
8/28/07
MAR 29 1924
SEP 20 1929
MAY 24 1923
AUG 30 1923
APR 19 1923
JAN 1923
NOV 25 1935
DEC 9 1924

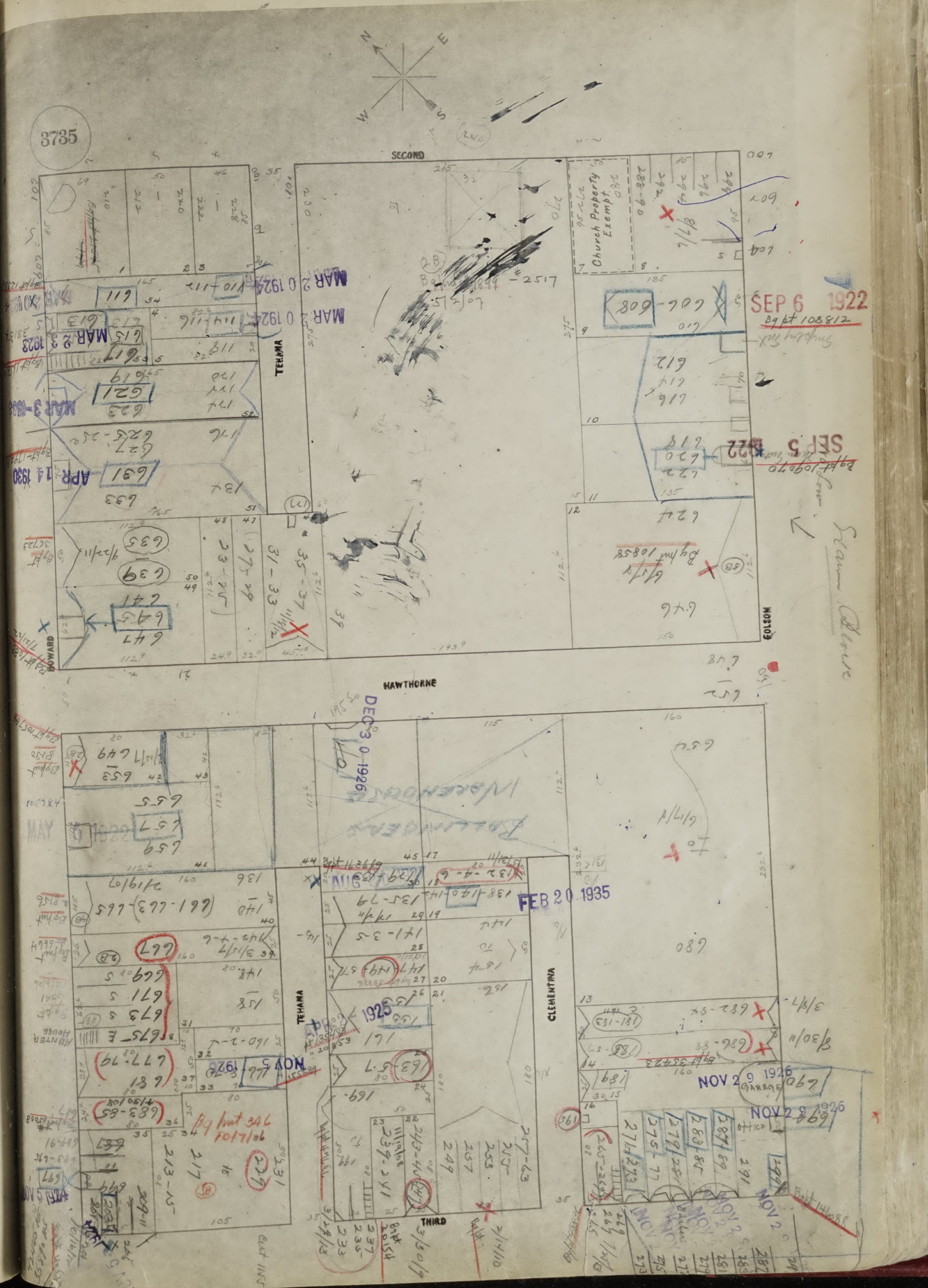
3735
SECOND
HOWARD
TEHAMA
HAWTHORNE
FOLSOM
CLEMENTINA
THIRD
Church Property Exempt
Warehouse
MAR 20 1924
MAR 23 1923
APR 14 1930
SEP 6 1922
SEP 5 1922
DEC 30 1926
FEB 20 1935
NOV 29 1926
NOV 5 1924
1925

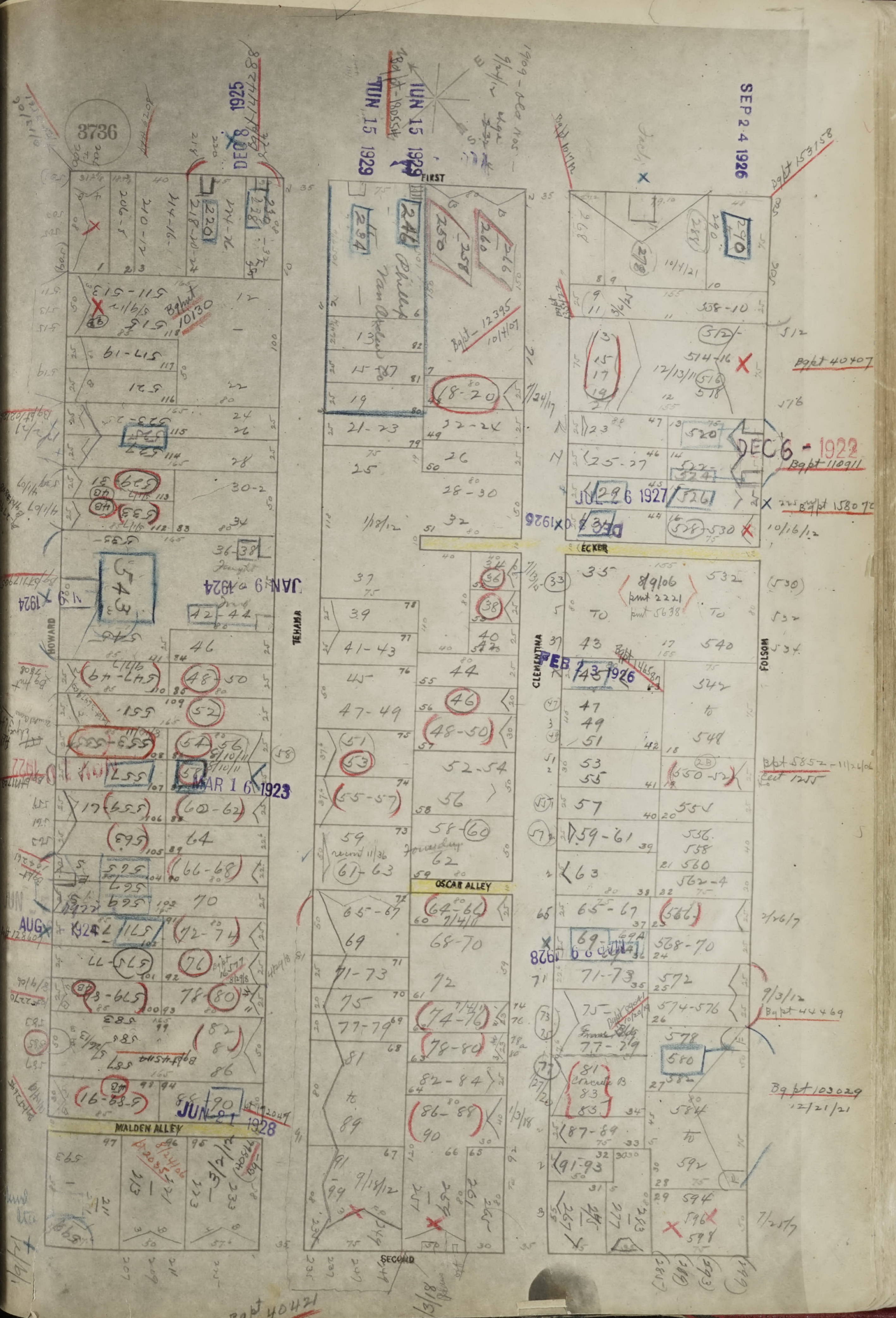
3736
FIRST
SECOND
HOWARD
TEHAMA
CLEMENTINA
FOLSOM
ECKER
OSCAR ALLEY
MALDEN ALLEY
DEC 8 1925
JUN 15 1929
JUN 15 1929
SEP 24 1926
DEC 6 - 1922
JUL 26 1927
JAN 9 1924
FEB 23 1926
MAR 16 1923
AUG 1924
JUN 1928
Bg pt 40407
Bg pt 110911
Bg pt 158072
Bg pt 103029
Bg pt 44469
Bg pt 12395
Bg pt 10130
Bg pt 40421
543
520
524
526
528
530
290

Location

- S ← 3rd St → N —

Commencing at a point in Easterly line of Third St 346 feet northerly line of Merrimac St; thence continuing northerly - 54 feet to a point thence at right angle Easterly 59 feet to point - thence southerly 54 ft to a point thence westerly - 60 feet to a point of beginning =

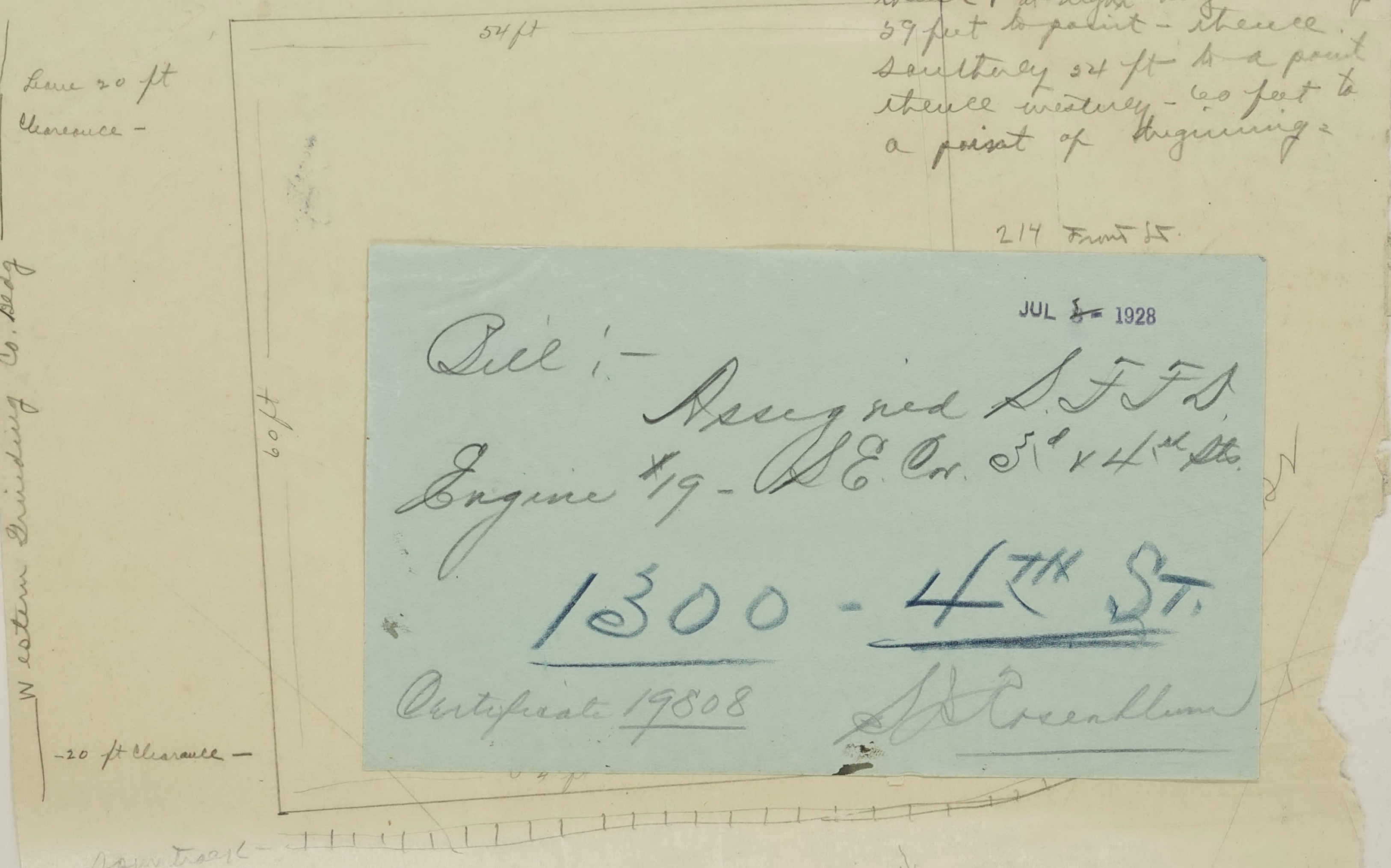
54 ft
60 ft
Line 20 ft Clearance -
-20 ft Clearance -
Western Building Co. Bldg
Open track -
214 Front St.

JUL 3 1928

Bill :-
Assigned S.F.F.D.
Engine #19 - S.E. Cor. 3rd & 4th Sts.

1300 - 4th St.

Certificate 19808

S. S. Rosenblum

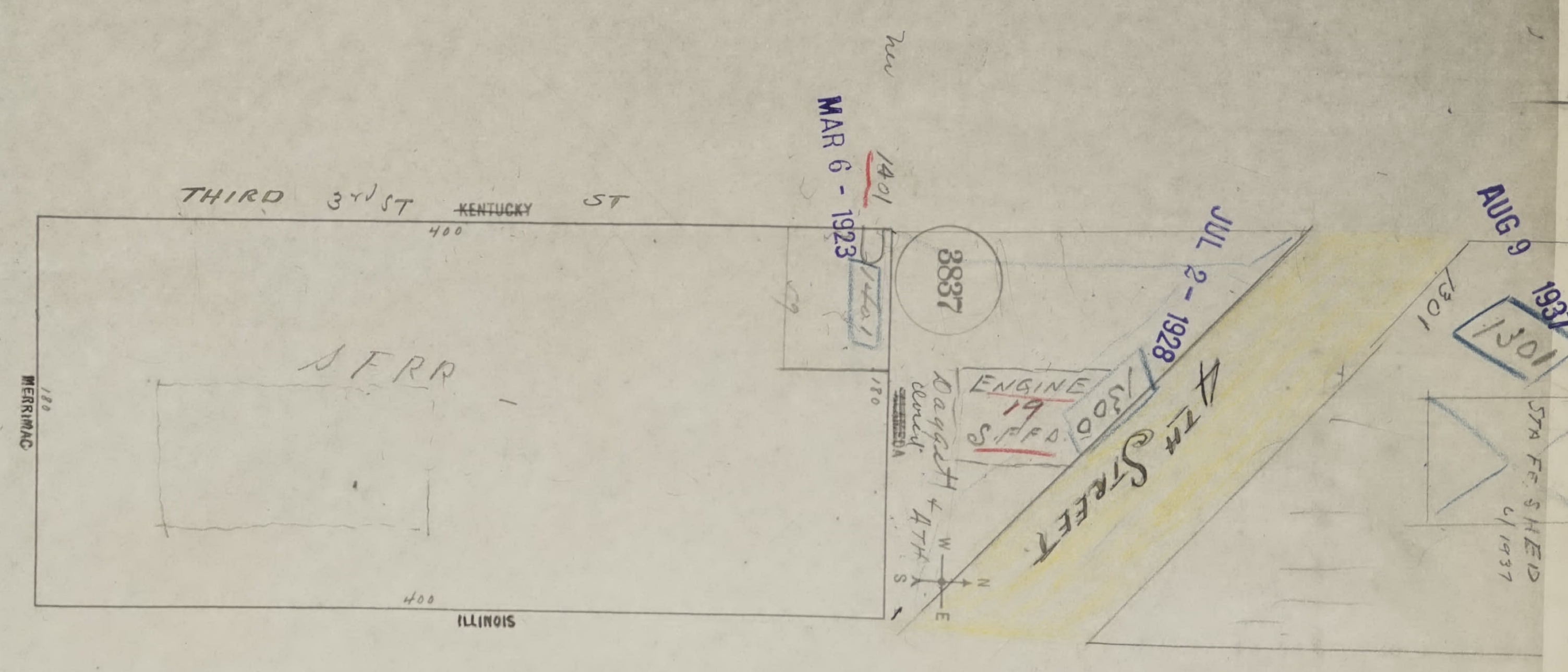
3837
THIRD 3rd ST ~~KENTUCKY~~ ST
400
MERRIMAC
180
ILLINOIS
400
180
SFRR
4TH STREET
ENGINE 19 SFFD
1300
Daggett & 4th
N
S
E
W
1401
1301
STA FE SHED 4/1937
MAR 6 - 1923
JUL 2 - 1928
AUG 9 1937

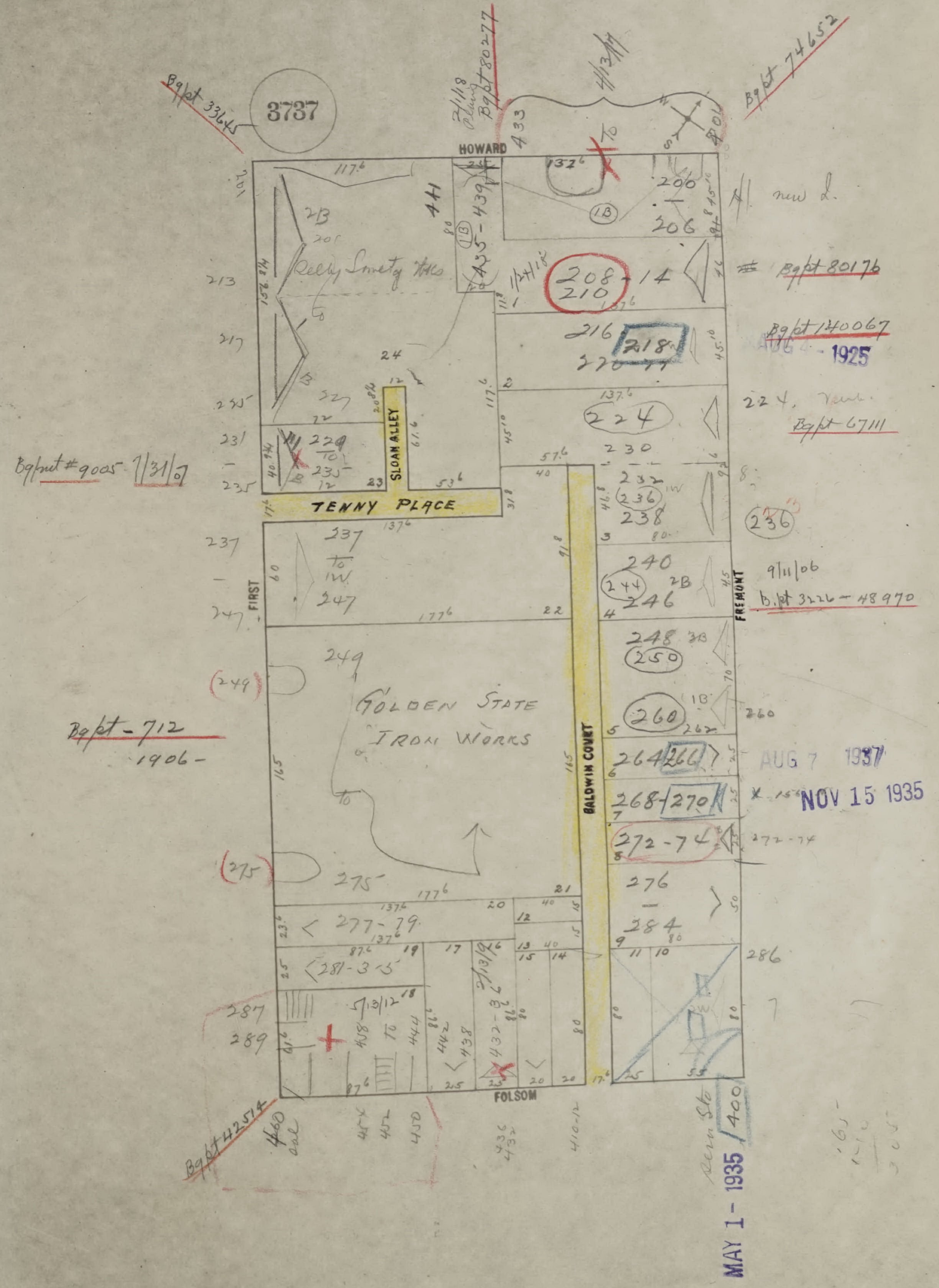
3737
HOWARD
FIRST
FREMONT
FOLSOM
SLOAN ALLEY
TENNY PLACE
BALDWIN COURT
Golden State Iron Works
Kelly Smetz Tells
Bgpt 33645
7/1/18 Plumb Bgpt 80277
4/13/17
Bgpt 74652
433
441
435-439
201
213
217
225
231
235
237
247
(249)
(275)
200 – 206
208-14
210
216
218
220-24
224
230
232
(236)
238
240
(244)
246
248
(250)
(260)
262
264
266
268-
270
272-74
276 – 284
286
237 to 1W 247
249
275
277-79
281-3-5
287
289
229 to 235
5/13/12
458 to 444
442
438
432-36
460 dal
454
452
450
436
432
410-12
Rem Sto
400
new d.
Bgpt 80176
Bgpt 140067
AUG 4 - 1925
224, new.
Bgpt 67111
Bgpmt #9005 7/31/07
9/11/06
B. pt 3226 – 48970
Bgpt – 712
1906
260
AUG 7 1937
NOV 15 1935
272-74
Bgpt 42514
MAY 1 - 1935

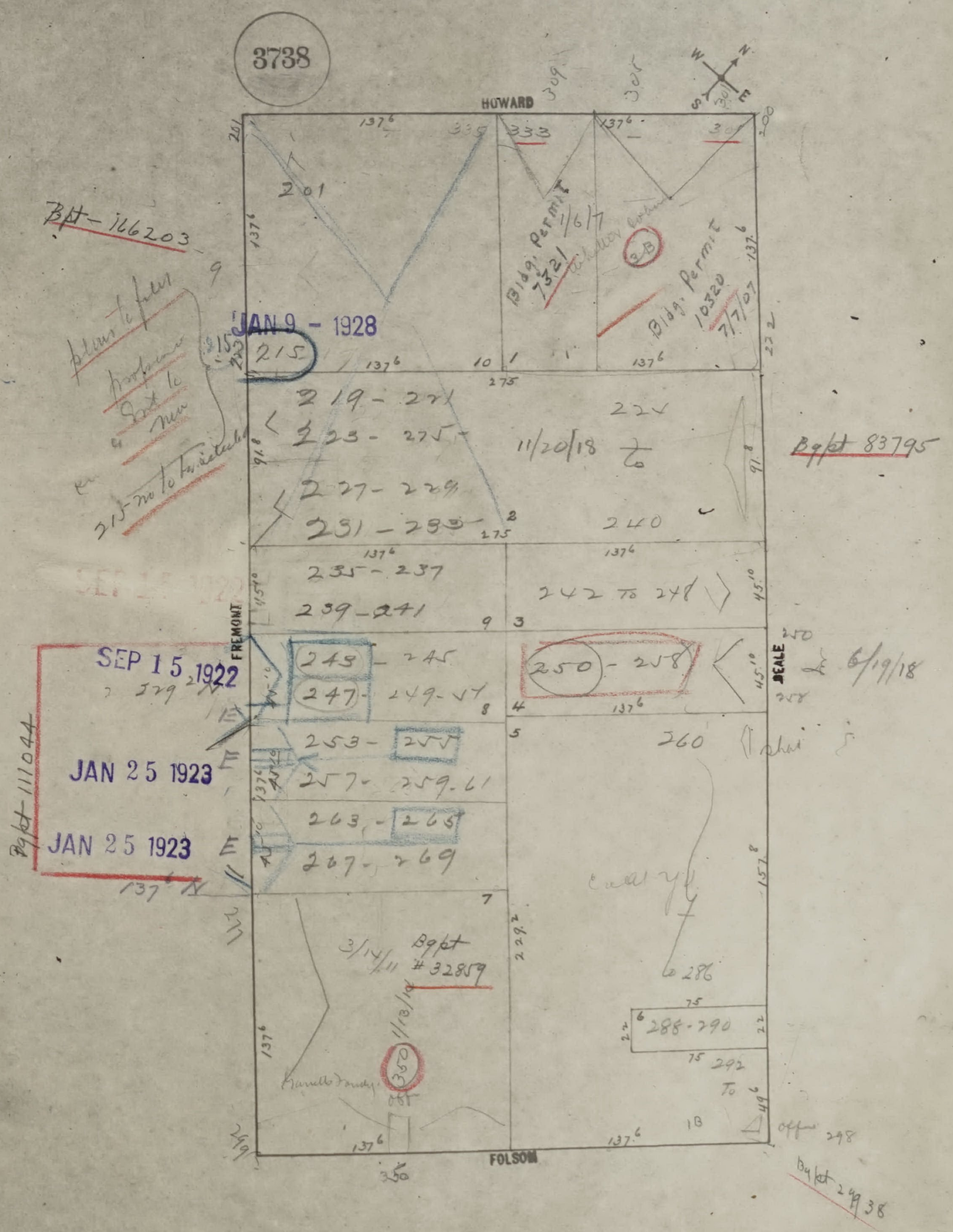
3738
HOWARD
FREMONT
BEALE
FOLSOM
W N S E
137⁶
201
333
309
301
305
Bldg. Permit 7321 1/6/7
Bldg. Permit 10320 7/7/07
Bpt - 166203
JAN 9 - 1928
215
219 - 221
223 - 225
227 - 229
231 - 233
224
11/20/18
240
Bgpt 83795
235 - 237
239 - 241
242 to 248
SEP 15 1922
243 - 245
247 - 249 - 51
250 - 258
6/19/18
253 - 255
257 - 259 - 61
263 - 265
267 - 269
260
JAN 25 1923
JAN 25 1923
Bgpt 111044
3/14/11 Bgpt #32859
350
288 - 290
292 to
286
298
Bgpt 24938
1
2
3
4
5
6
7
8
9
10
13
275
91⁸
45¹⁰
157⁸
229²
22
75
49⁶

SAN FRANCISCO DBI DEPARTMENT OF BUILDING INSPECTION
OFFICIAL COPY


3739
HOWARD
275
W
N
S
E
BEALE
550
MAIN
550
275
FOLSOM

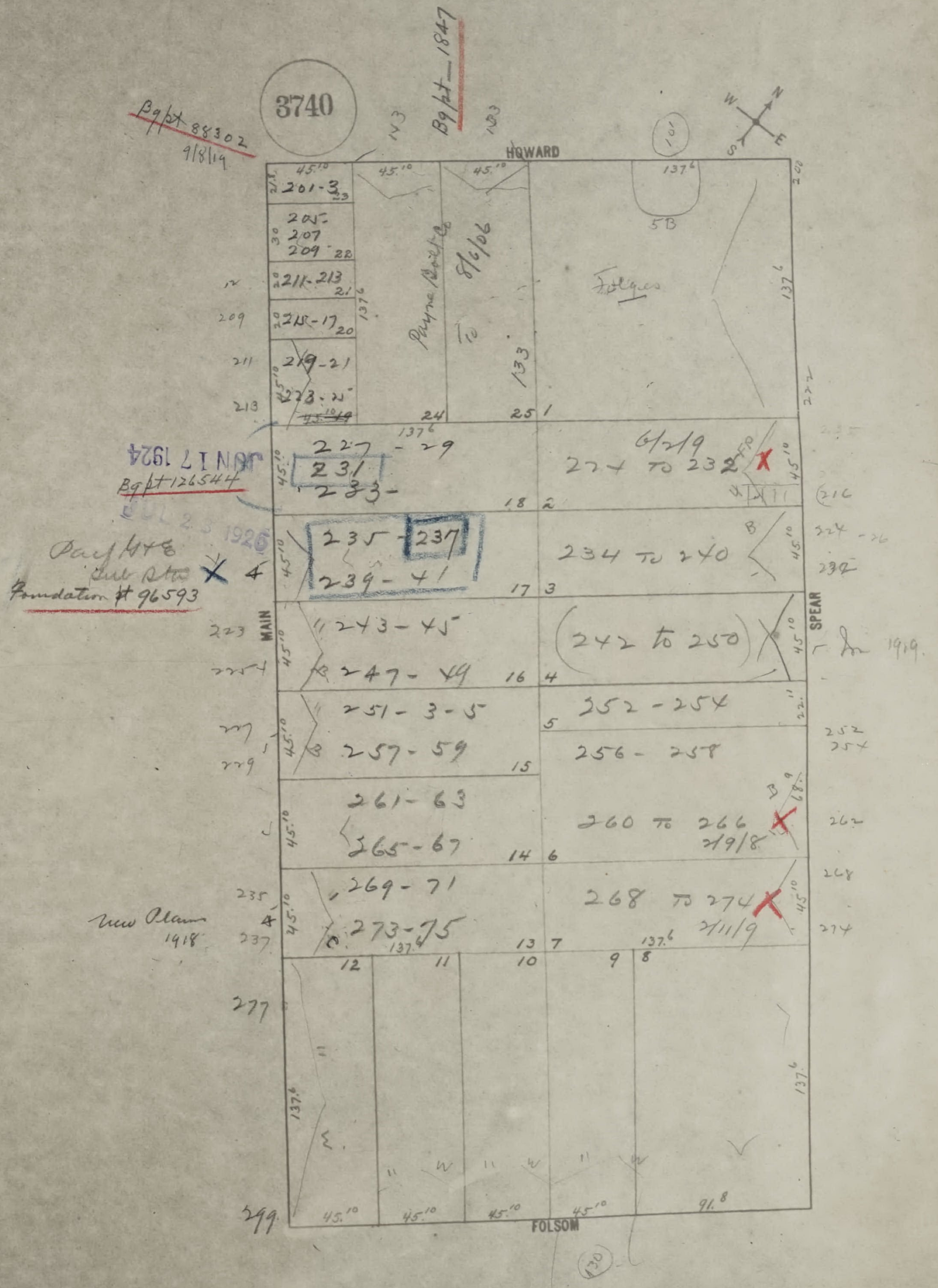
3740
Bgpt 88302
9/8/19
Bgpt 1847
HOWARD
MAIN
SPEAR
FOLSOM
201-3
205
207
209
211-213
215-17
219-21
223-25
Payne Bolt Co
8/6/06
Folgers
5B
227-29
231
233
JUN 17 1924
Bgpt 126544
JUL 23 1926
235-237
239-41
Pac G & E
Sub Sta
Foundation # 96593
243-45
247-49
251-3-5
257-59
261-63
265-67
269-71
273-75
New Plans
1918
224 to 232
6/2/19
234 to 240
242 to 250
1919
252-254
256-258
260 to 266
2/9/18
268 to 274
2/11/19
1
2
3
4
5
6
7
8
9
10
11
12
13
14
15
16
17
18
20
21
22
23
24
25
45.10
137.6
91.8
277
299
130

OFFICIAL COPY
SAN FRANCISCO
DBI
DEPARTMENT OF
BUILDING INSPECTION

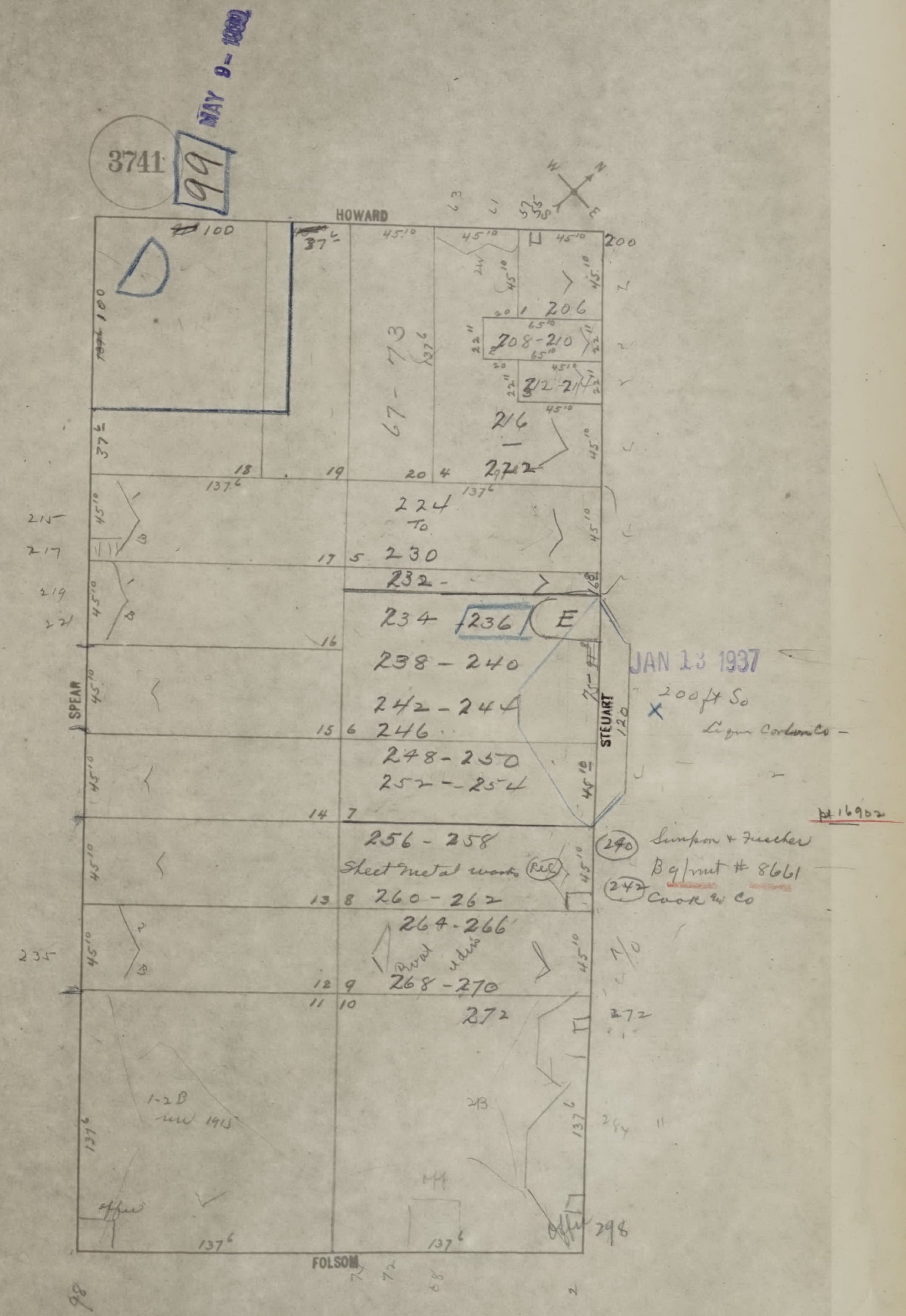
3741
99
MAY 9 1960
HOWARD
FOLSOM
SPEAR
STEUART
W
N
E
S
D
E
100
37
45
200
206
208-210
212-214
216
222
224
TO
230
232
234
236
238-240
242-244
246
248-250
252-254
256-258
Sheet metal work
REC
260-262
264-266
268-270
272
298
137
120
215
217
219
221
235
1-2 D
Office
Office

JAN 13 1937

200 ft So

Liquor Cordials Co -

pt 16902

(240) Simpson + Fischer

Bg/mit # 8661

(242) Cook & Co

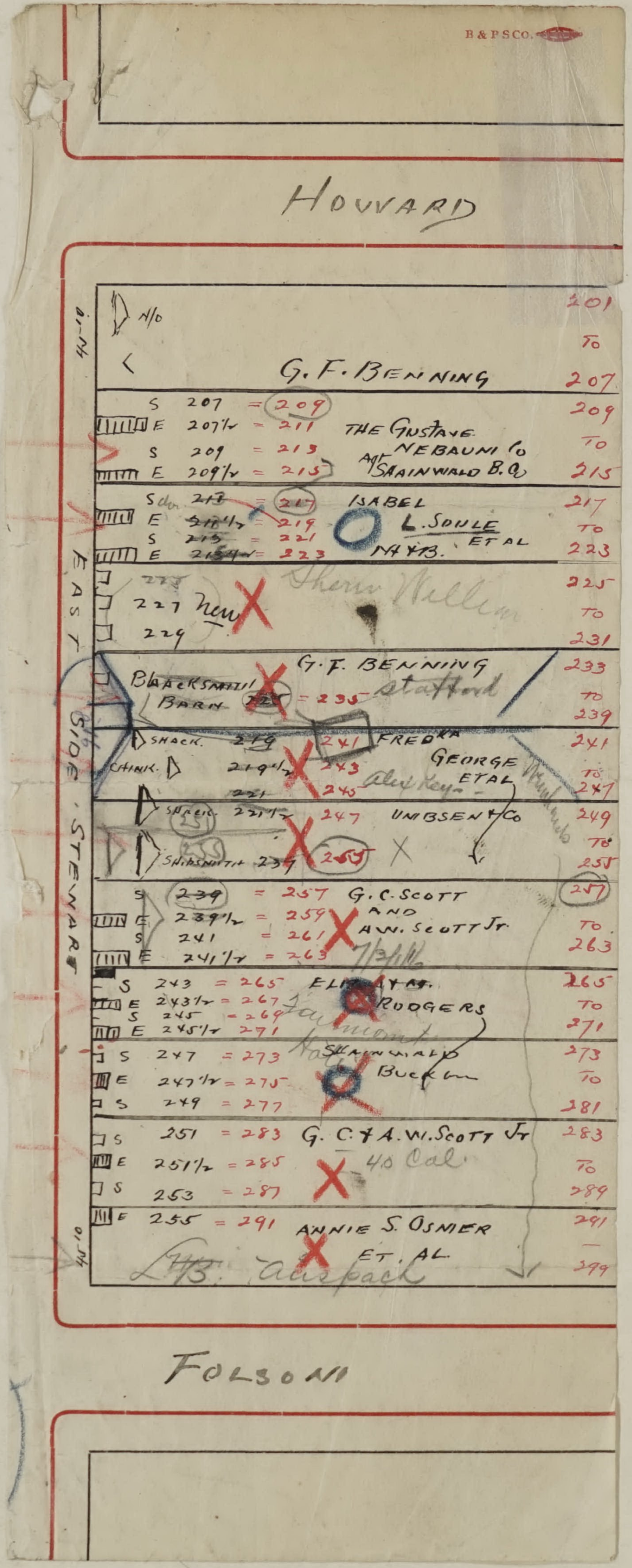
B&PSCo.
HOWARD
G.F. BENNING
201 To 207
209 To 215
THE GUSTAVE NEBAUM Co
SHAINWALD B.Q.
217 To 223
ISABEL L. SOULE ET AL
225 To 231
New
G.F. BENNING
Stafford
233 To 239
Blacksmith Barn
241 To 247
FREDK GEORGE ETAL
Shack
249 To 255
UMBSEN & Co
257 To 263
G.C. SCOTT AND A.W. SCOTT Jr.
265 To 271
ELLA ... RODGERS
273 To 281
SHAINWALD BUCKBEE
283 To 289
G. C & A.W. SCOTT Jr
40 Cal
291 To 299
ANNIE S. OSMER ET. AL
EAST SIDE STEWART
FOLSOM

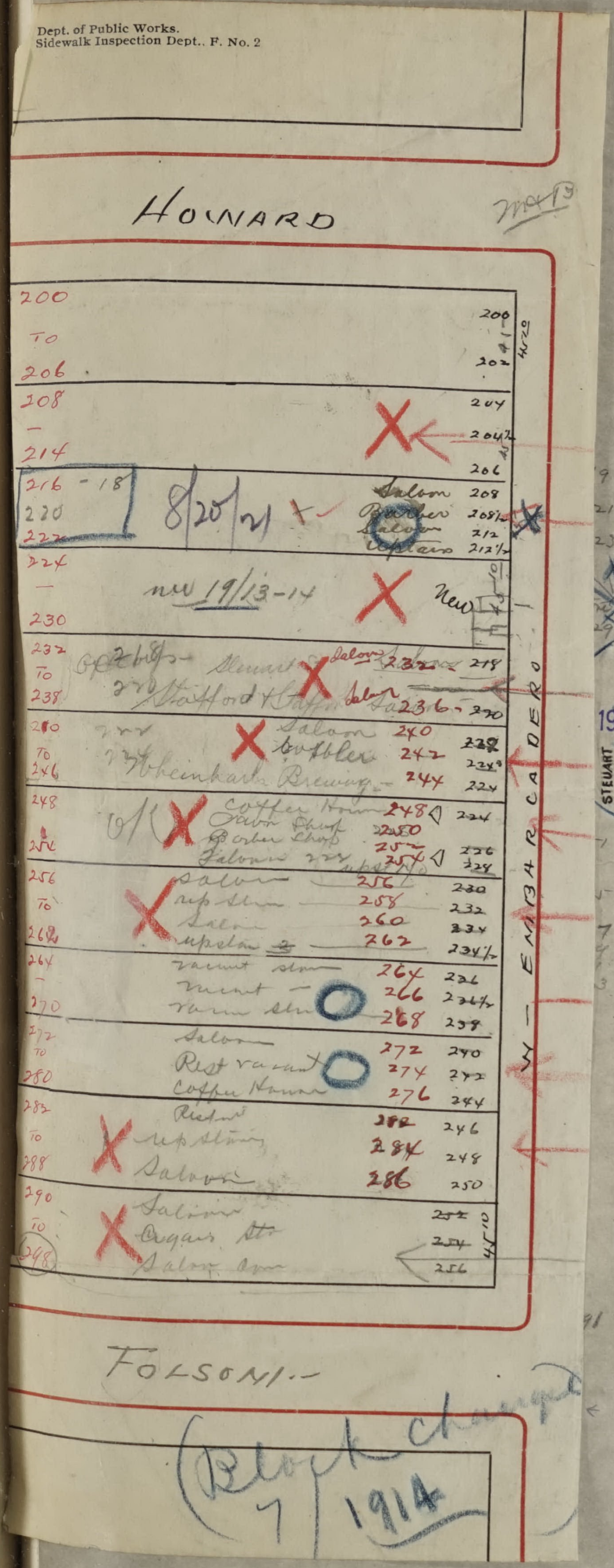
Dept. of Public Works.
Sidewalk Inspection Dept., F. No. 2

HOWARD
200 To 206
208 – 214
216 – 18
8/20/21
Saloon
Barber
Saloon
new 19/13-14
New
230
Stafford & Coffee
Saloon
Salon
Cobbler
Rheinhart Brewing
Coffee House
Saloon
Shoe Shop
Barber Shop
Saloon
Saloon
upstairs
Saloon
upstairs
vacant store
vacant
Saloon
Rest vacant
Coffee House
Restaurant
upstairs
Saloon
Saloon
Cigar store
Saloon
THE EMBARCADERO
FOLSOM

(Block changed 7 1914)

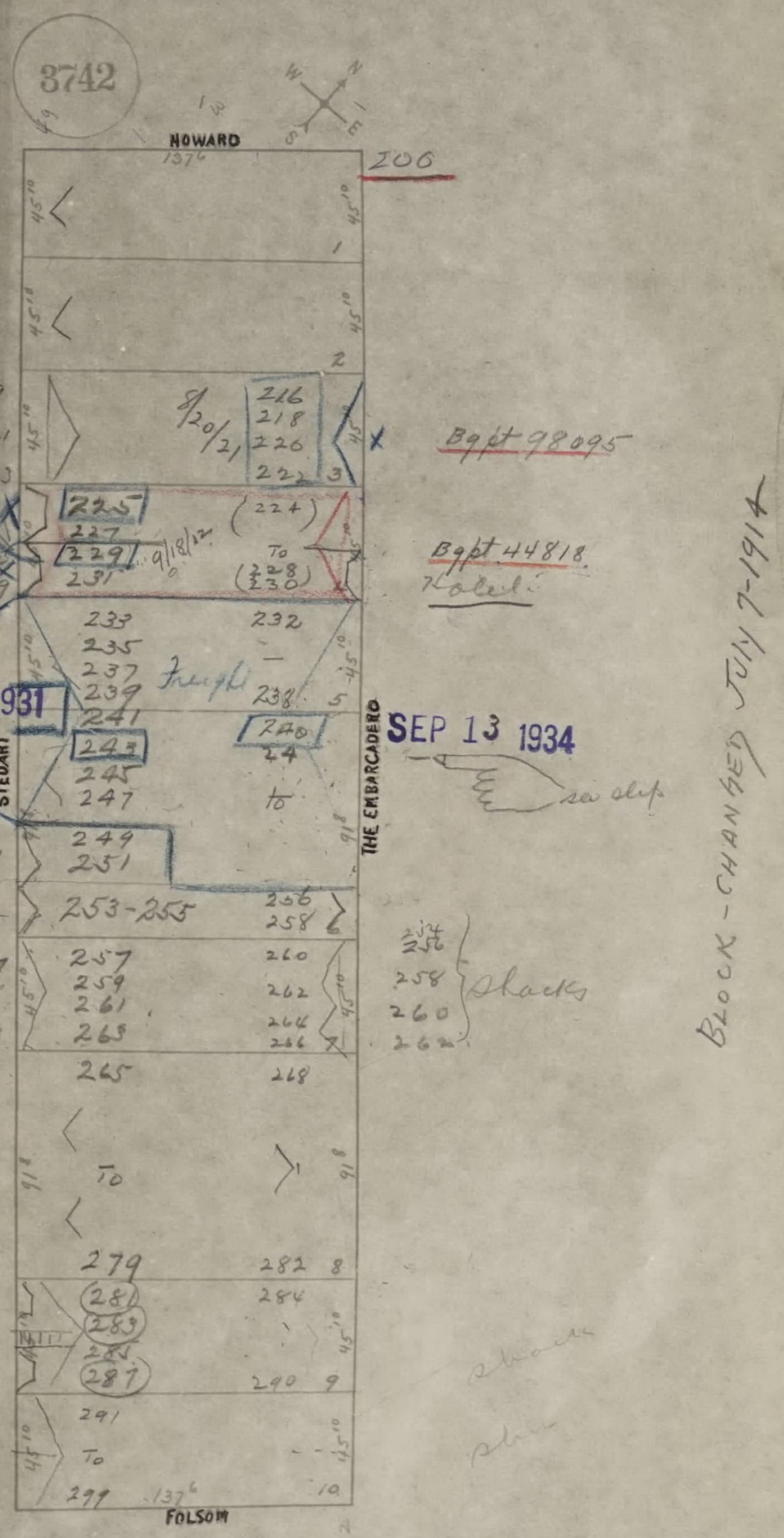
3742
HOWARD
137⁶
206
1
2
8/20/21
216
218
220
222
3
225
227
229
231
9/18/12
(224)
To
(228)
(230)
233
235
237
239
241
243
245
247
232
238
Freight
5
240
24
to
249
251
253-255
256
258
257
259
261
263
260
262
264
266
265
268
To
279
282
8
281
283
285
287
284
290
9
291
To
299
137⁶
10
STEUART
THE EMBARCADERO
FOLSOM

1931

Bgpt 98095

Bgpt 44818
Hotel

SEP 13 1934

see slip

254
256
258
260
262
Shacks

BLOCK-CHANGED JULY 7-1914

91^{8}
91^{4}
91^{8}
91^{8}
2
366

3742

91^{8}
91^{8}
183

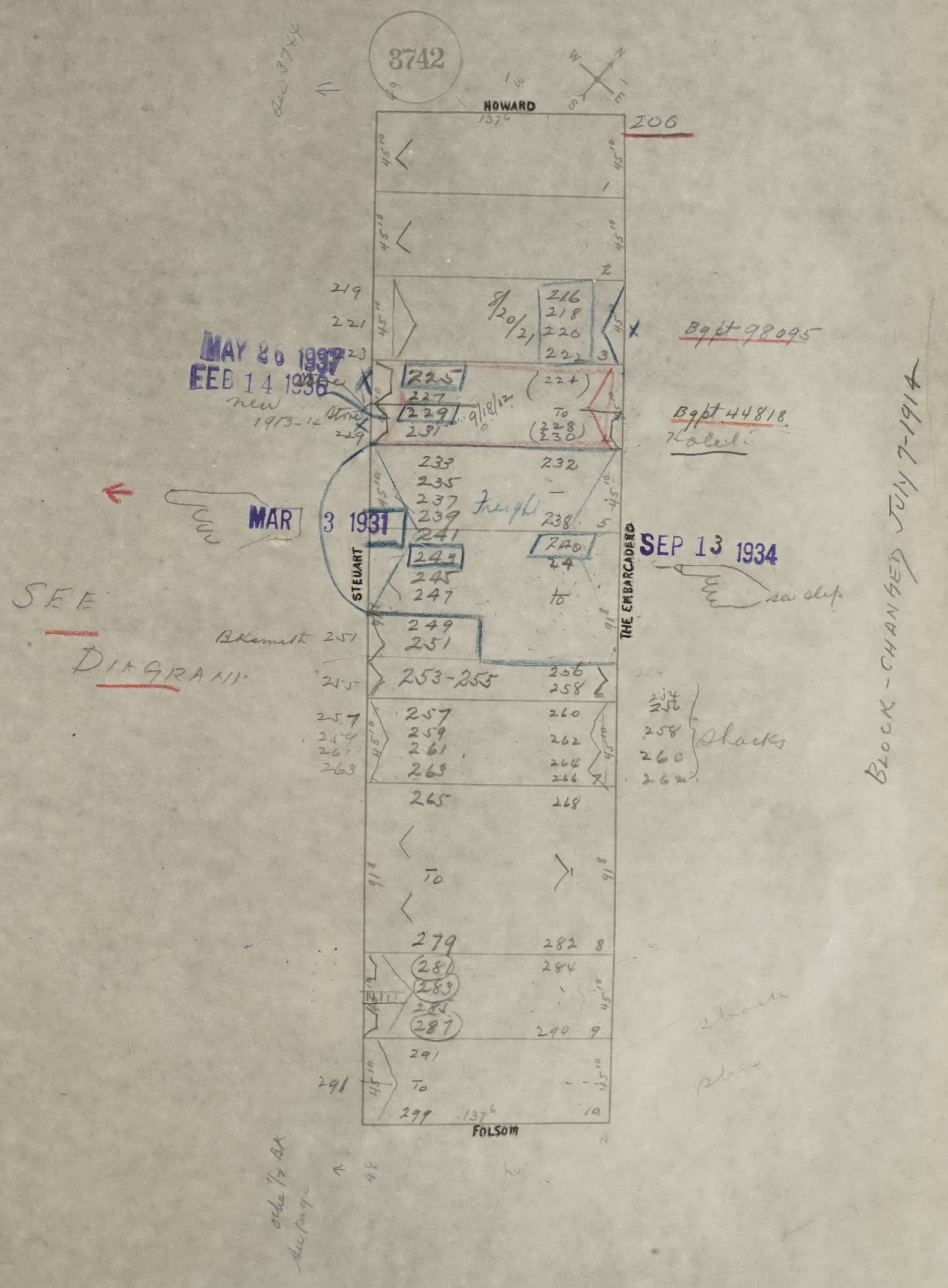
3742
Bk 3744
HOWARD
137^{6}
206
45^{10}
1
2
219
221
223
8/20/21
216
218
220
222
3
Bgpt 98095
MAY 26 1937
FEB 14 1936
new
1913-14
Store
229
225
227
229
231
9/18/12
(224)
To
(228)
(230)
Bgpt 44818
Hotel
233
235
237
239
241
243
245
247
Freight
232
238
5
240
24
to
MAR 3 1931
SEP 13 1934
see slip
STEUART
THE EMBARCADERO
SEE DIAGRAM
Blksmith 251
249
251
255
253-255
256
258
6
257
259
261
263
260
262
264
266
7
254
256
258
260
262
Shacks
265
268
To
91^{8}
279
282
8
281
283
285
287
284
290
9
291
To
299
10
FOLSOM
other 1/2 Blk see page
BLOCK - CHANGED JULY 7-1914

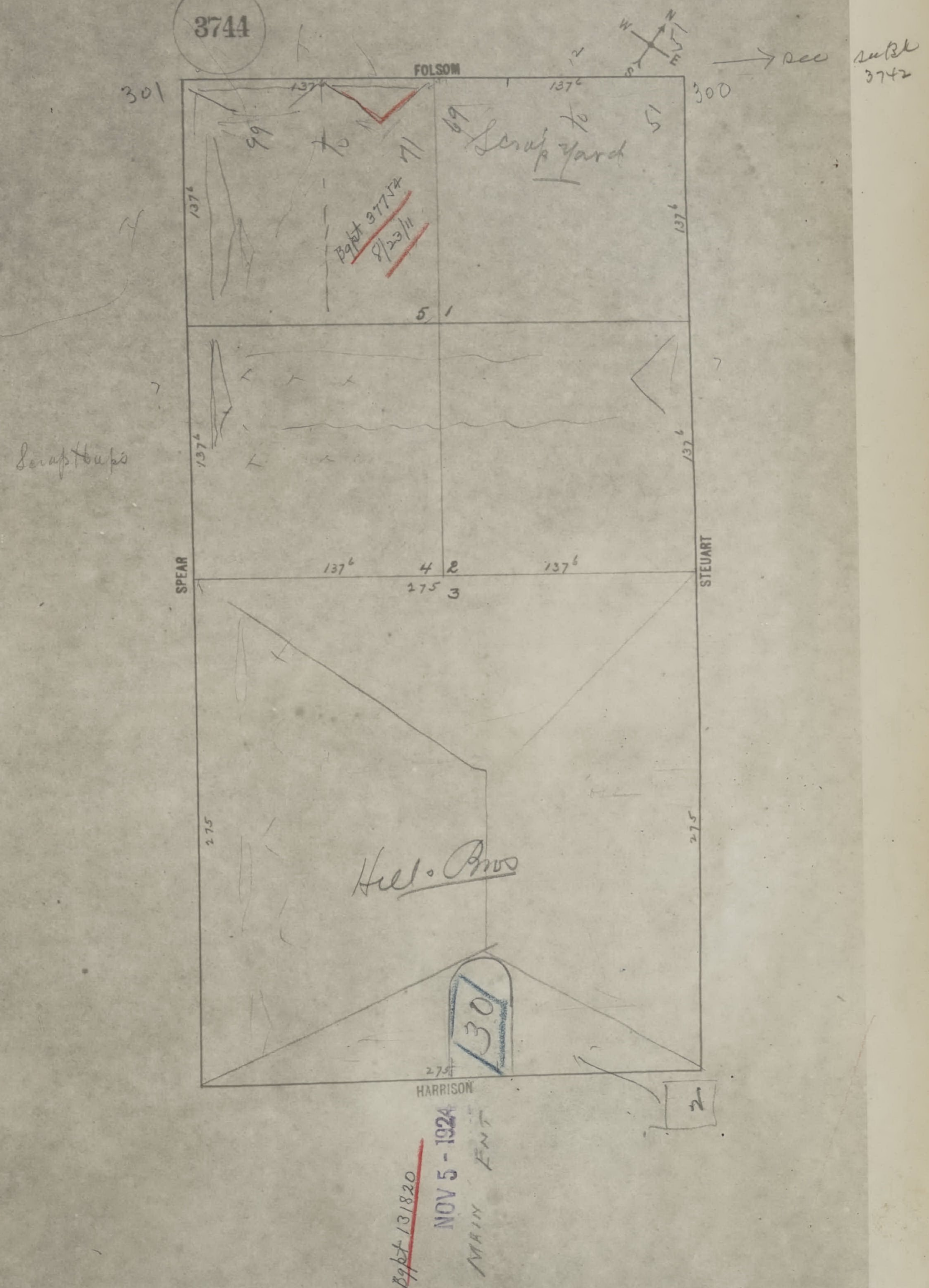
3744
FOLSOM
SPEAR
STEUART
HARRISON
301
300
→ see sub Bl 3742
137⁶
137⁶
137⁶
137⁶
137⁶
137⁶
137⁶
137⁶
275
275
275
275
99
to
71
69
to
51
Scrap Yard
Bopt 37754 8/23/11
5
1
4
2
3
Scrap Houses
Hill. Bros
30
2
Bopt 131820
NOV 5 - 1924
MAIN ENT

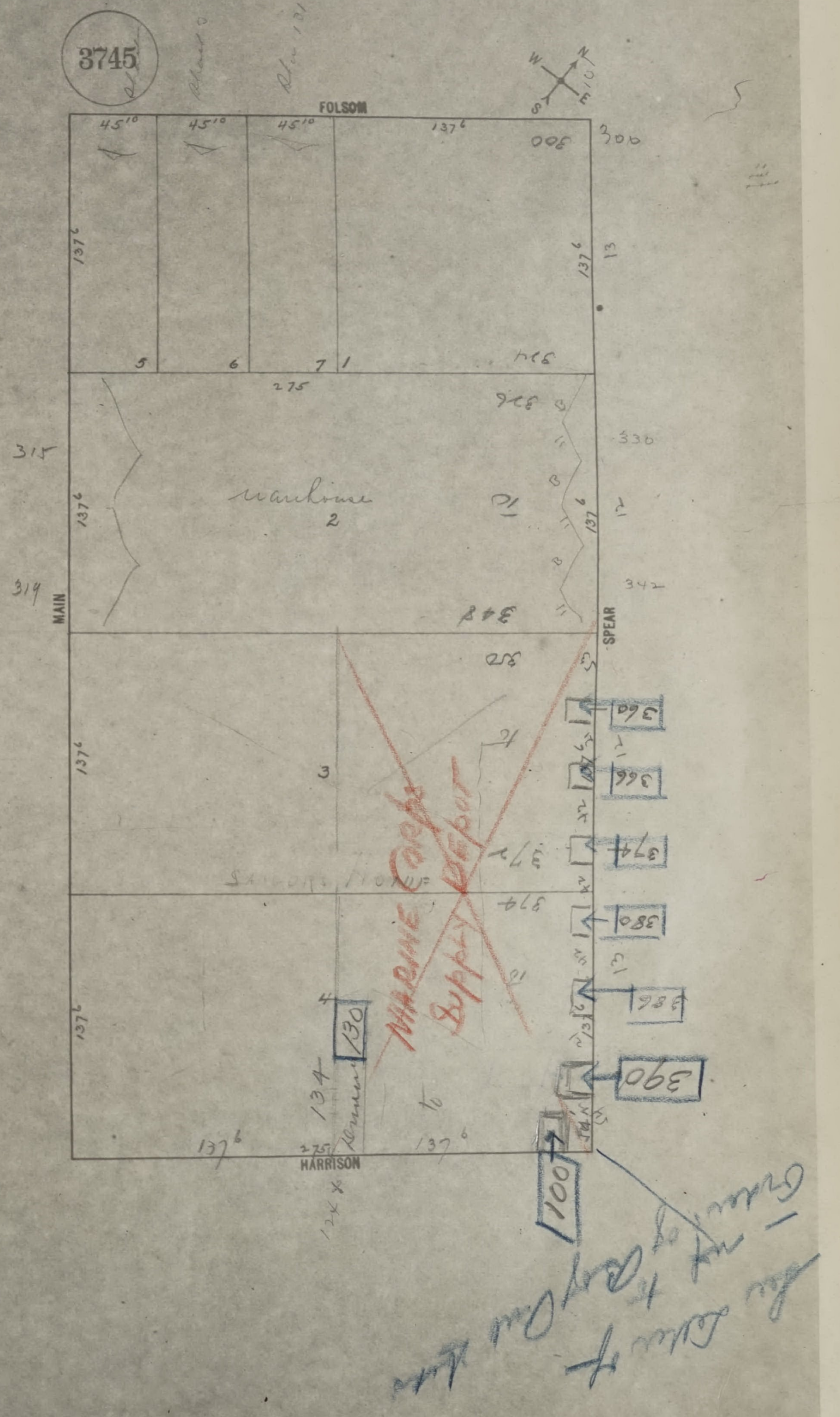
3745
FOLSOM
MAIN
SPEAR
HARRISON
N
E
S
W
45¹⁰
45¹⁰
45¹⁰
137⁶
300
13
5
6
7
1
275
315
319
Warehouse
2
330
342
3
4
130
134
137⁶
275
360
366
374
380
386
390
100
MARINE Corps
Supply Depot

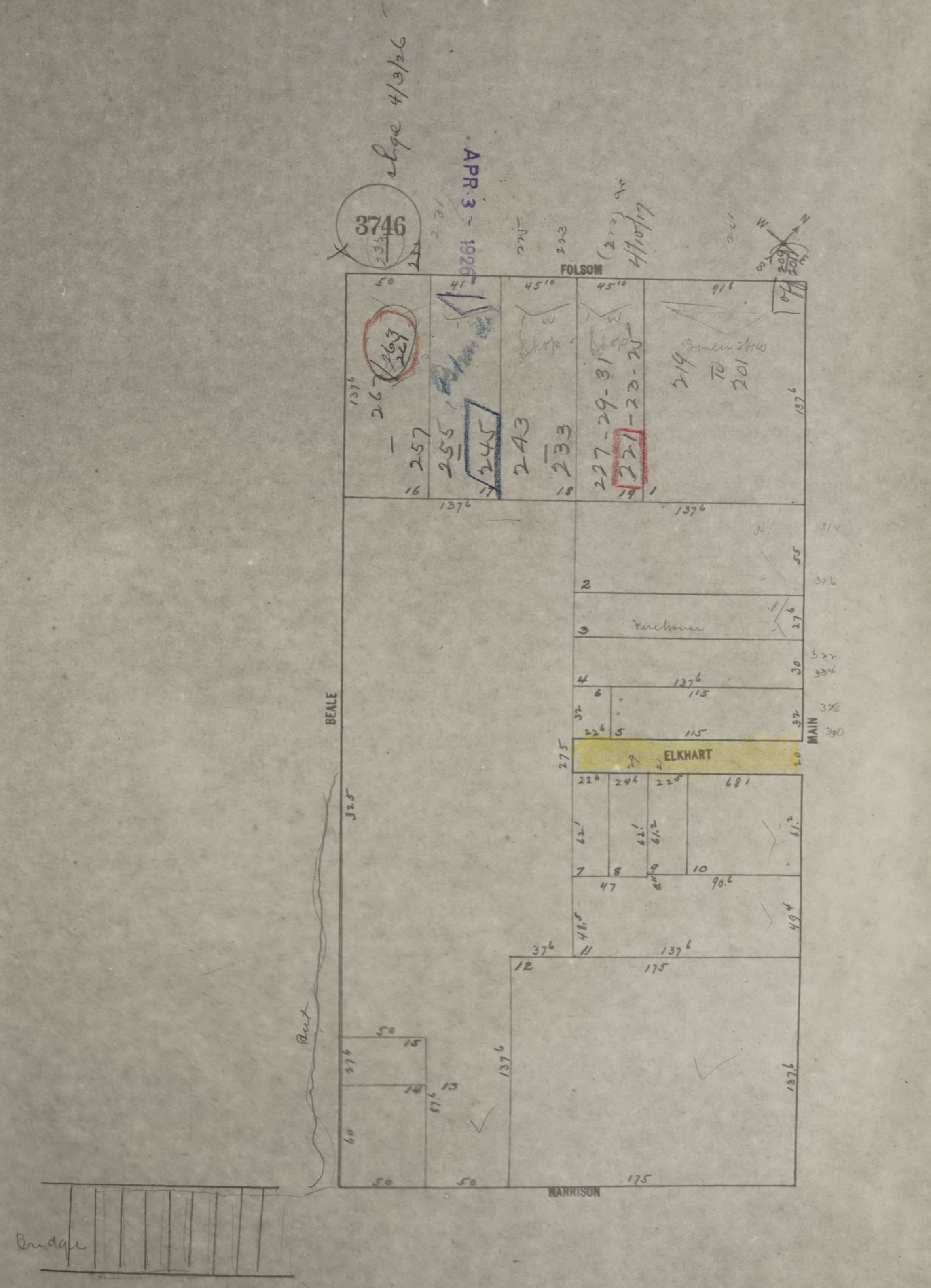

3746

chge 4/3/26

APR 3 - 1926

FOLSOM
BEALE
MAIN
HARRISON
ELKHART
Bridge
267
263
257
255
245
243
233
227-29-31
221-23-25
219 To 201
(223) 4/10/17
16
17
18
19
1
2
3
4
5
6
7
8
9
10
11
12
13
Firehouse
Shop
50
41
45
45
91
137
115
175
325

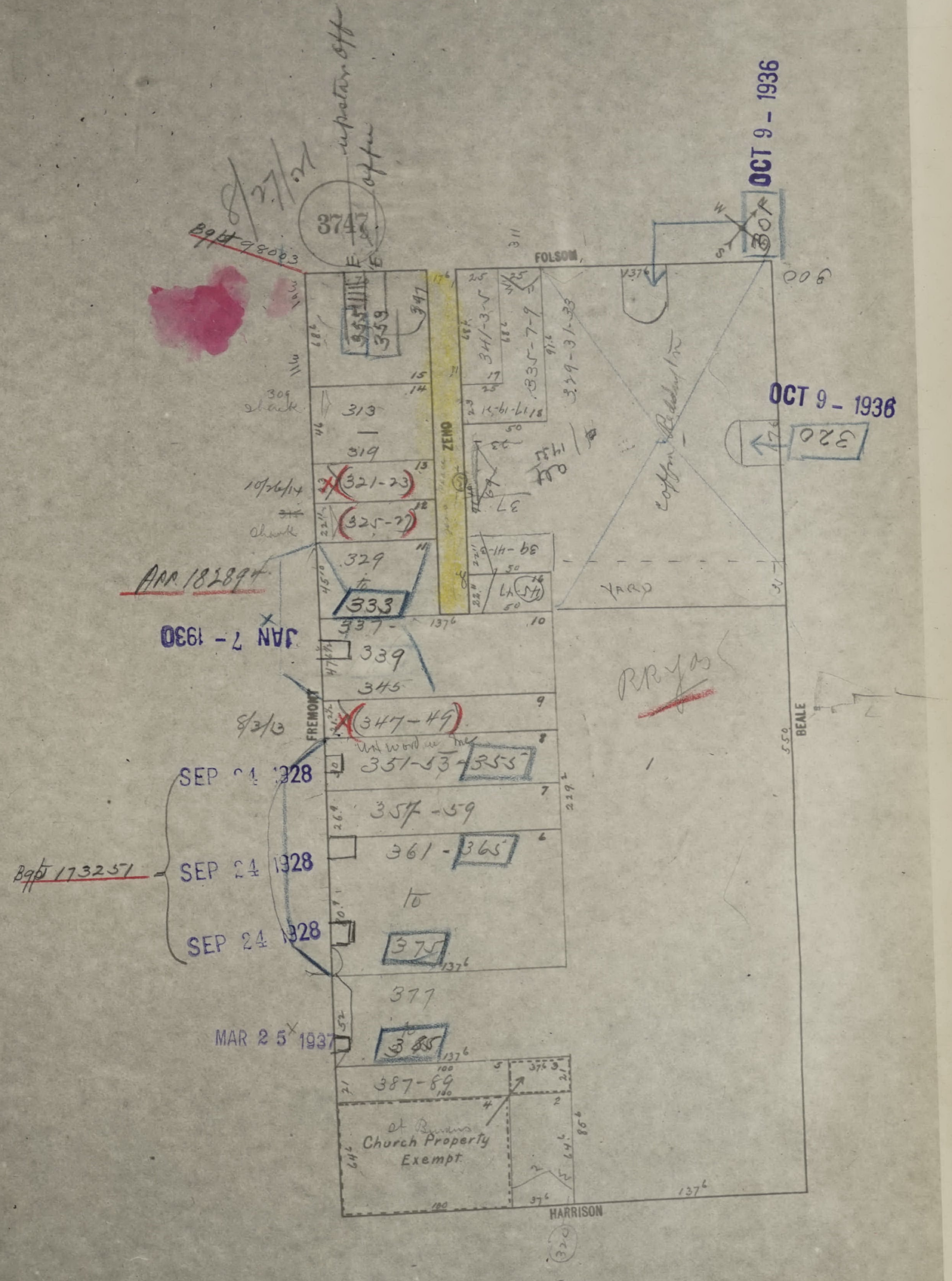
3747
8/27/21
inspection off
appr
Bgp# 98003
FOLSOM
311
OCT 9 - 1936
W
S
E
900
OCT 9 - 1936
320
353
359
347
313
319
309 Check
10/26/14
321-23
325-27
Check
329
to
333
App. 182894
JAN 7 - 1930
337
339
345
ZENO
341-3-5
335-7-9
329-31-33
317-19-21-23
33
37
39-41-43
45-47
YARD
Coffin Redding Co
RR yds
10
9
8
7
6
5
4
3
2
13
14
15
12
11
137 6
FREMONT
8/3/13
347-49
351-53
355
SEP 24 1928
Bgp# 173257
SEP 24 1928
SEP 24 1928
357-59
361
365
to
375
377
MAR 25 1937
385
387-89
100
St Brendans
Church Property
Exempt
HARRISON
BEALE
550
219 2
86 6
37 6
320

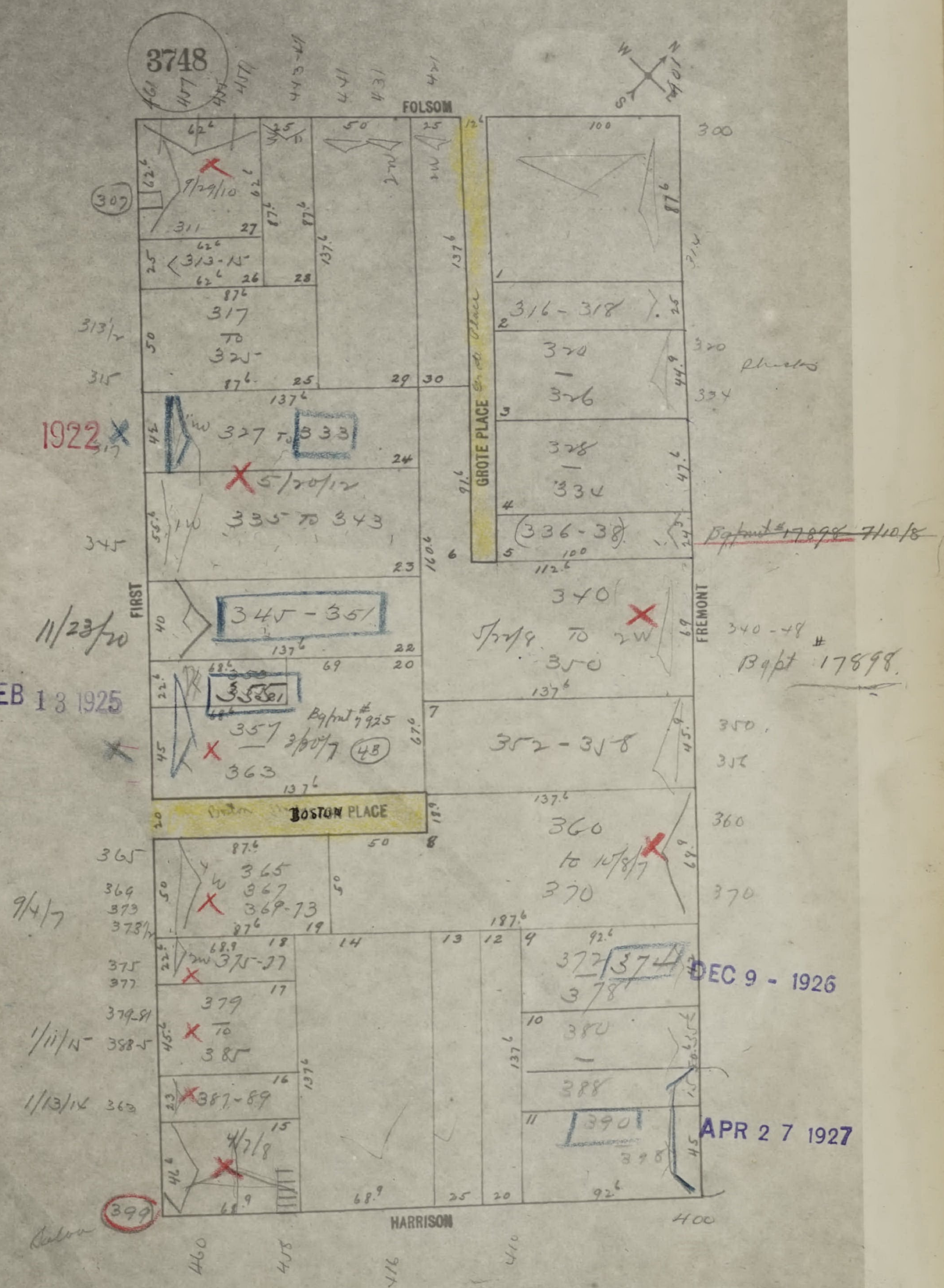
3748
FOLSOM
FIRST
FREMONT
HARRISON
GROTE PLACE
BOSTON PLACE
307
311
313-15
317 to 325
327 to 333
5/20/12
335 to 343
345-351
355
357 - 363
Bgpmt # 7925 3/30/7
365 367 369-73
375-77
379 to 385
387-89
4/7/8
399
316-318
320 - 326
328 - 334
(336-38)
340 to 350
5/22/8
352-358
360 to 370
10/8/7
372 374 378
380 - 388
390
398
300
320
340-48 Bgpt # 17898
~~Bgpmt # 17898~~ 7/10/8
350
360
370
400
11/23/20
9/4/7
1/11/15
1/13/16
9/29/10

NOV 8 1922

FEB 13 1925

DEC 9 - 1926

APR 27 1927

SAN FRANCISCO DEPARTMENT OF BUILDING INSPECTION
OFFICIAL COPY

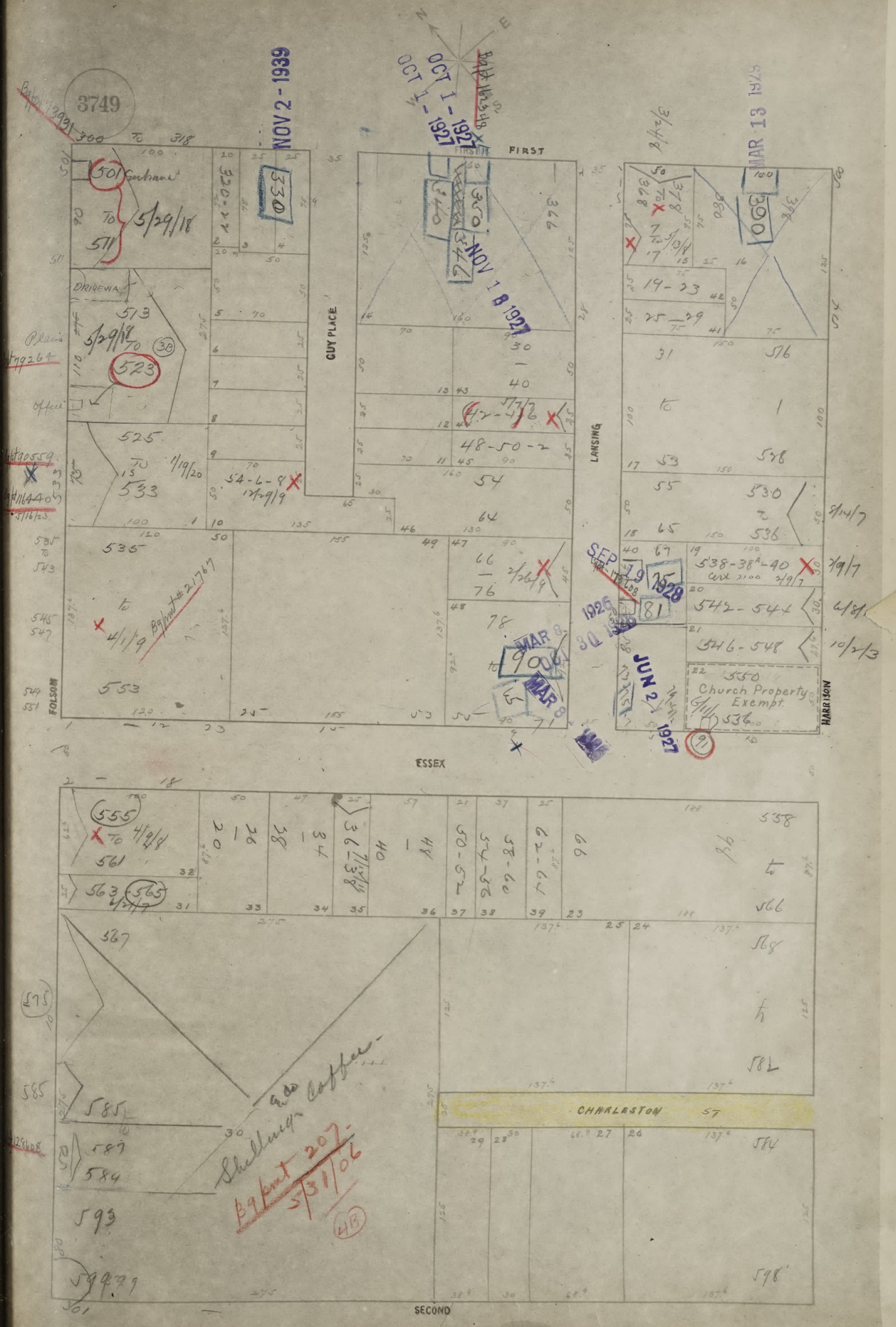
3749
FIRST
GUY PLACE
LANSING
ESSEX
FOLSOM
HARRISON
CHARLESTON ST
SECOND
NOV 2 - 1939
OCT 1 - 1927
NOV 1 8 1927
MAR 13 1925
SEP 19 1928
JUN 2 1927
MAR 8
501 Entrance
511
5/29/18
513
523
525
533
535
553
555
561
563
565
567
585
587
589
593
599
530
536
538
542 - 544
546 - 548
550
Church Property Exempt
576
578
558
566
568
582
584
598
Bg pmt # 21767
Shellings & Co Coffee
Bg pmt 207
5/31/06

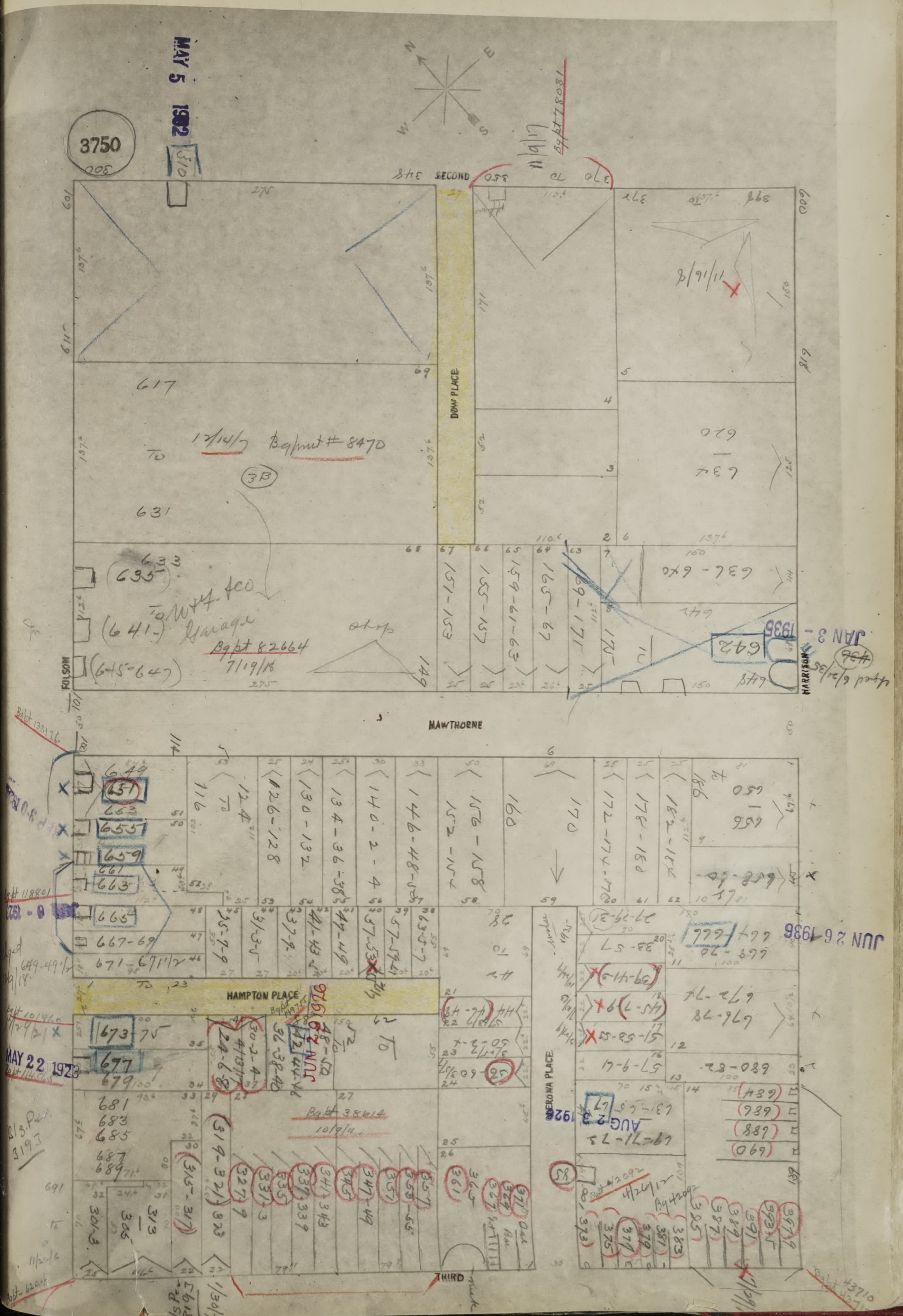
3750
MAY 5 1982
N
E
S
W
SECOND
DOW PLACE
FOLSOM
HARRISON
HAWTHORNE
HAMPTON PLACE
VERONA PLACE
THIRD
617
To
631
12/14/17 Bgpmt # 8470
633
635
641
645-647
Garage
Bg pt 82664
7/19/18
620
634
636-640
642
JAN 3 - 1935
JUN 26 1936
AUG 23 1926
MAY 22 1923
649
651
655
659
663
665
667-69
671-671 1/2
673
677
679
681
683
685
687
689
116
124
126-128
130-132
134-36-38
140-2-4
146-48-50
152-154
156-158
160
170
172-174-176
178-180
182-184
650-656
668-674
676-78
680-82
684
686
688
690
Bg pt 35412
10/19/14

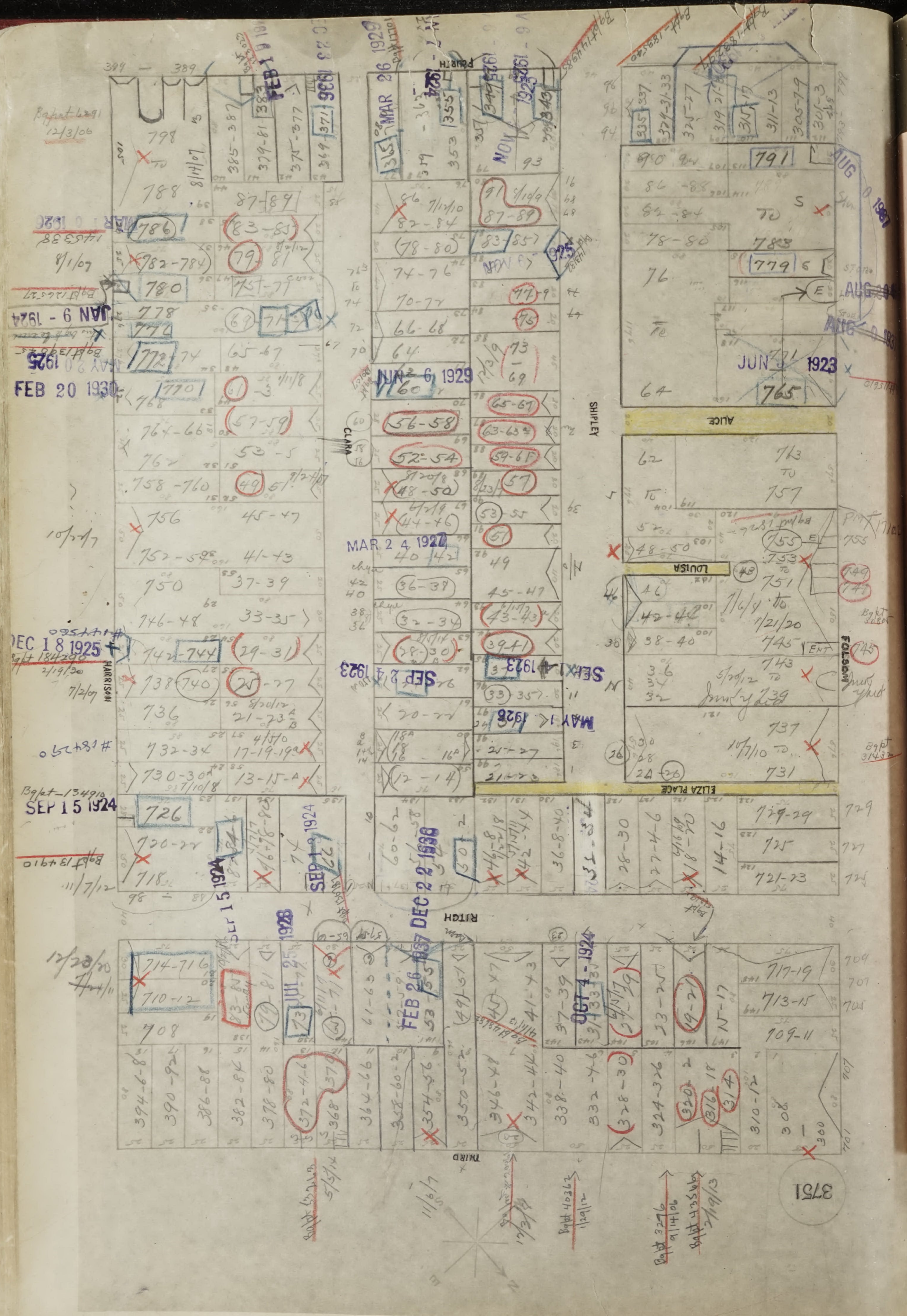
3751
THIRD
FOURTH
RITCH
ELIZA PLACE
LOUISA
ALICE
SHIPLEY
CLARA
FOLSOM
HARRISON
OCT 4 - 1924
FEB 26 1937
DEC 2 2 1936
JUL 25 1928
SEP 15 1924
SEP 1 - 1924
MAY 1 - 1928
SEP 14 1923
SEP 2 4 1923
MAR 2 4 1922
JUN 6 1929
JUN 1923
DEC 1 8 1925
FEB 20 1930
MAY 20 1925
JAN 9 - 1924
MAR 26 1929
FEB 1 9 1930

BARRETT & HILP
CONTRACTORS

TELEPHONE DOUGLAS 0700

918 HARRISON STREET
SAN FRANCISCO

September 2, 1937

City and County of San Francisco
Department of Public Works
San Francisco, California

Attention: Central Permit Bureau - Mr. Griffin

Gentlemen:

This letter is with reference to the official house number certificate #4210 as issued to us for the M. Greenberg Sons building addition on Folsom Street near Fourth Street. This certificate was for four house numbers at a cost of $16.00.

Subsequently to the original issuance of this certificate, the writer verbally discussed with your offices the omission of one of these numbers.

After discussing this further with the order, it developed that two numbers should be credited. In explanation, if you will refer to the plans, the owner (M. Greenberg Sons) intend to occupy store #1 as an extension and enlargement of the present quarters, now listed as 765 Folsom Street. This also applies to the second floor space over the lobby. We therefore, wish to cancel Nos. 775 and 777 as listed on the certificate referred to above for which we have a credit due of $8.00. We will pick up this credit on the next permit we take out.

cert 4210

Very truly yours,

BARRETT & HILP

By: J.H. Oliver

L.Oliver:em
cc-Mr. Martin

(Credited)
By Verbal No on App 31190 - W - 3rd St, 205 N - 22nd St
(By NUMBER Verbal) on Garage S.W. Cor Mariposa + Tennessee
1/10/38

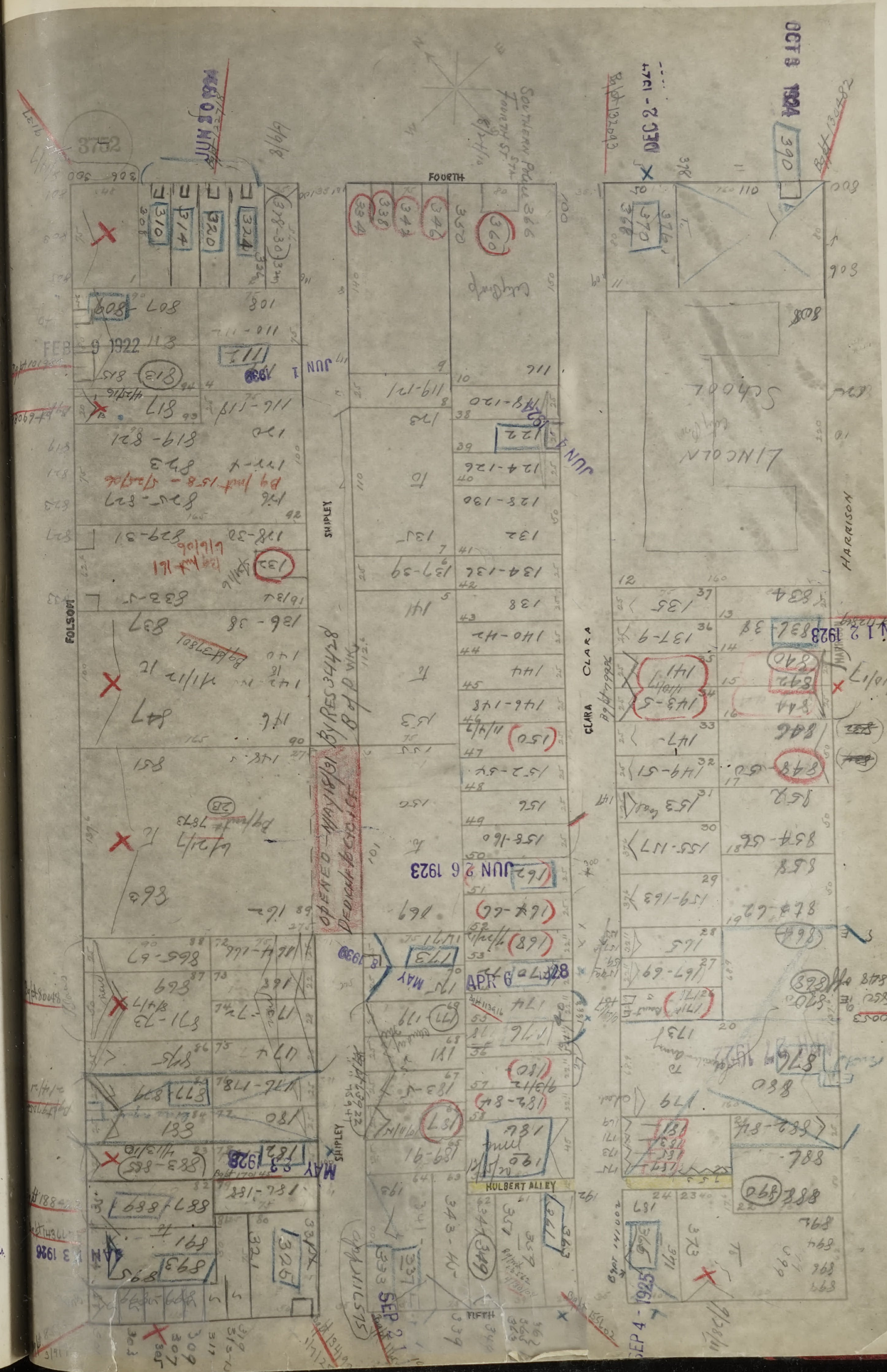
3752
FOURTH
FOLSOM
HARRISON
SHIPLEY
CLARA
HULBERT ALLEY
FIFTH
LINCOLN School
JUN 30 1924
OCT 8 1934
DEC 2 1950
FEB 9 1922
JUN 1 1939
JAN 12 1923
JUN 26 1923
APR 6 1928
MAY 23 1928
JAN 13 1938
SEP 4 1925
OPENED — MAY 16/1918 DEDICATED
BY RES 34428

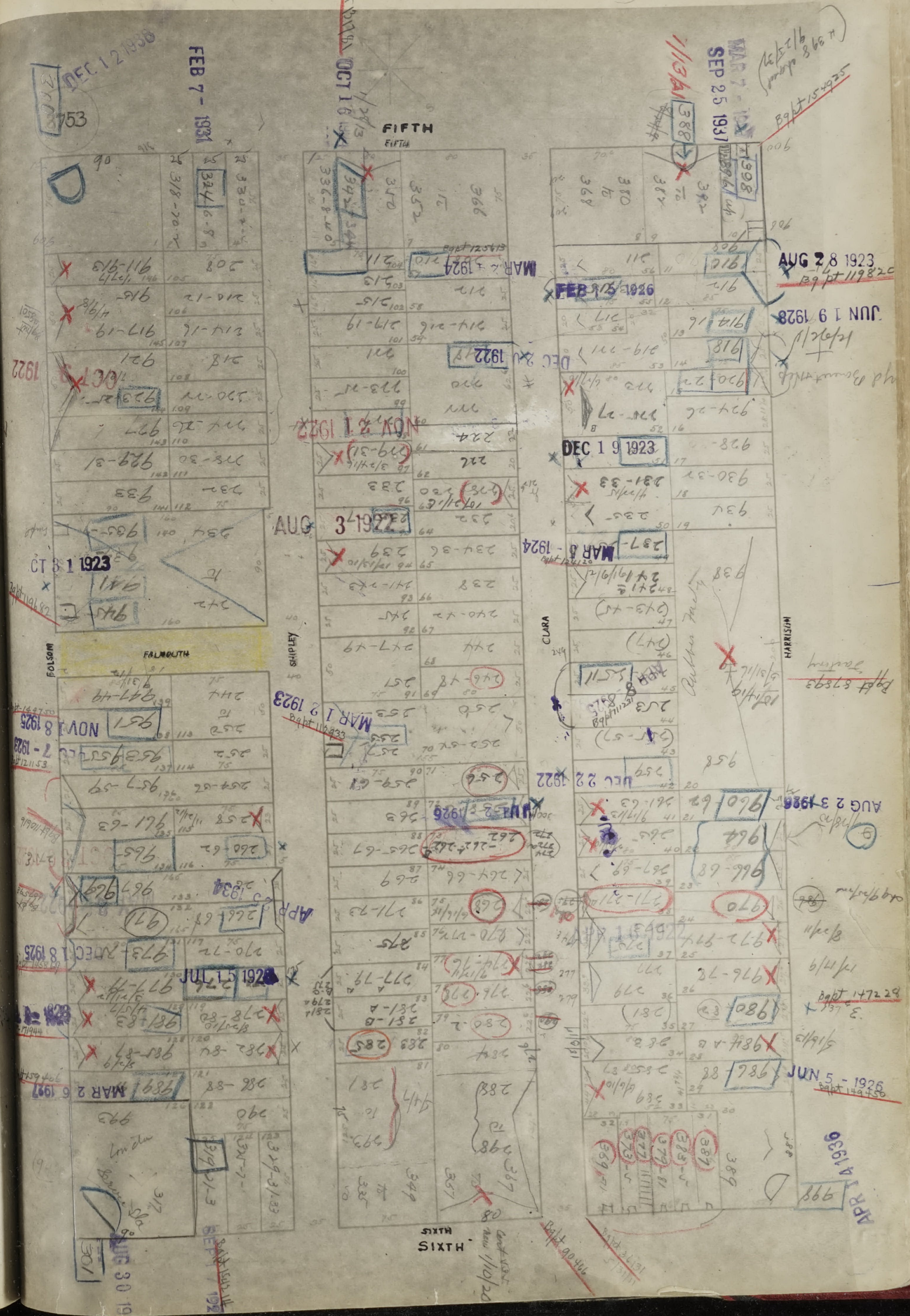
3753
D
FIFTH
SIXTH
FOLSOM
SHIPLEY
CLARA
HARRISON
FALMOUTH
DEC 1 2 1938
FEB 7 - 1931
OCT 1 6
SEP 25 1931
AUG 2 8 1923
JUN 1 9 1928
FEB 1 3 1926
MAR 4 - 1924
DEC 2 - 1922
NOV 2 - 1922
DEC 1 9 1923
AUG 3 - 1922
MAR 5 - 1924
OCT 3 1 1923
MAR 1 2 1923
NOV 1 8 1925
DEC 2 2 1922
AUG 2 3 1928
JUN 5 - 1926
APR 5 1934
DEC 1 8 1925
JUL 1 5 1929
MAR 2 6 1927
APR 1 1936
AUG 3 0

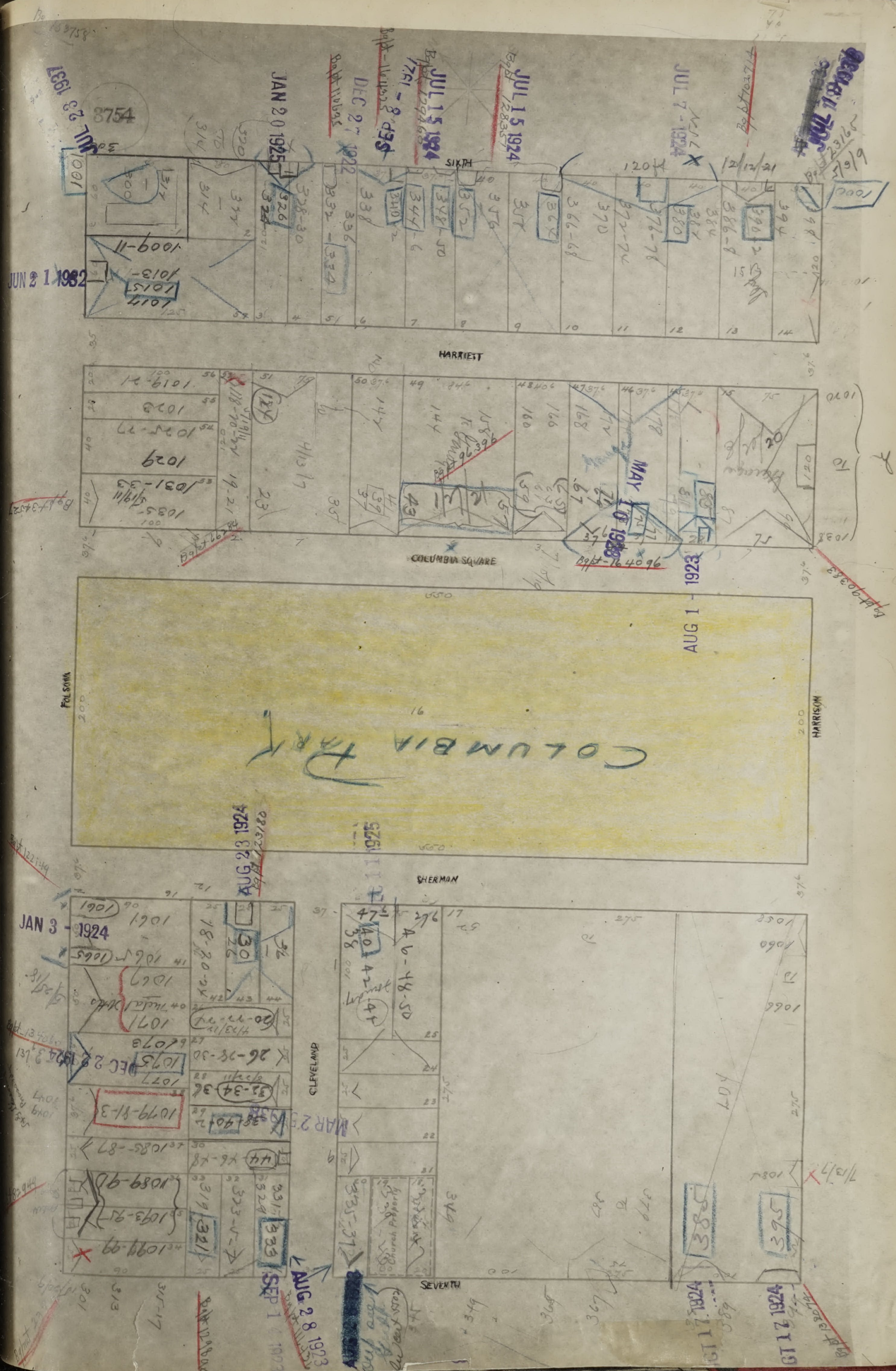
8754
SIXTH
HARRIET
COLUMBIA SQUARE
FOLSOM
HARRISON
COLUMBIA PARK
SHERMAN
CLEVELAND
SEVENTH
JUL 23 1937
JAN 20 1925
DEC 27 1922
SEP 8 1924
JUL 15 1924
JUL 15 1924
JUL 7 1924
JUN 21 1932
MAY 10 1926
AUG 1 1923
AUG 23 1924
JAN 3 1924
AUG 28 1923
1029
1031-33
1035
1009-11
1013-15
1017
1079-81-3
1089-91
1093-95
1097-99
1085-87

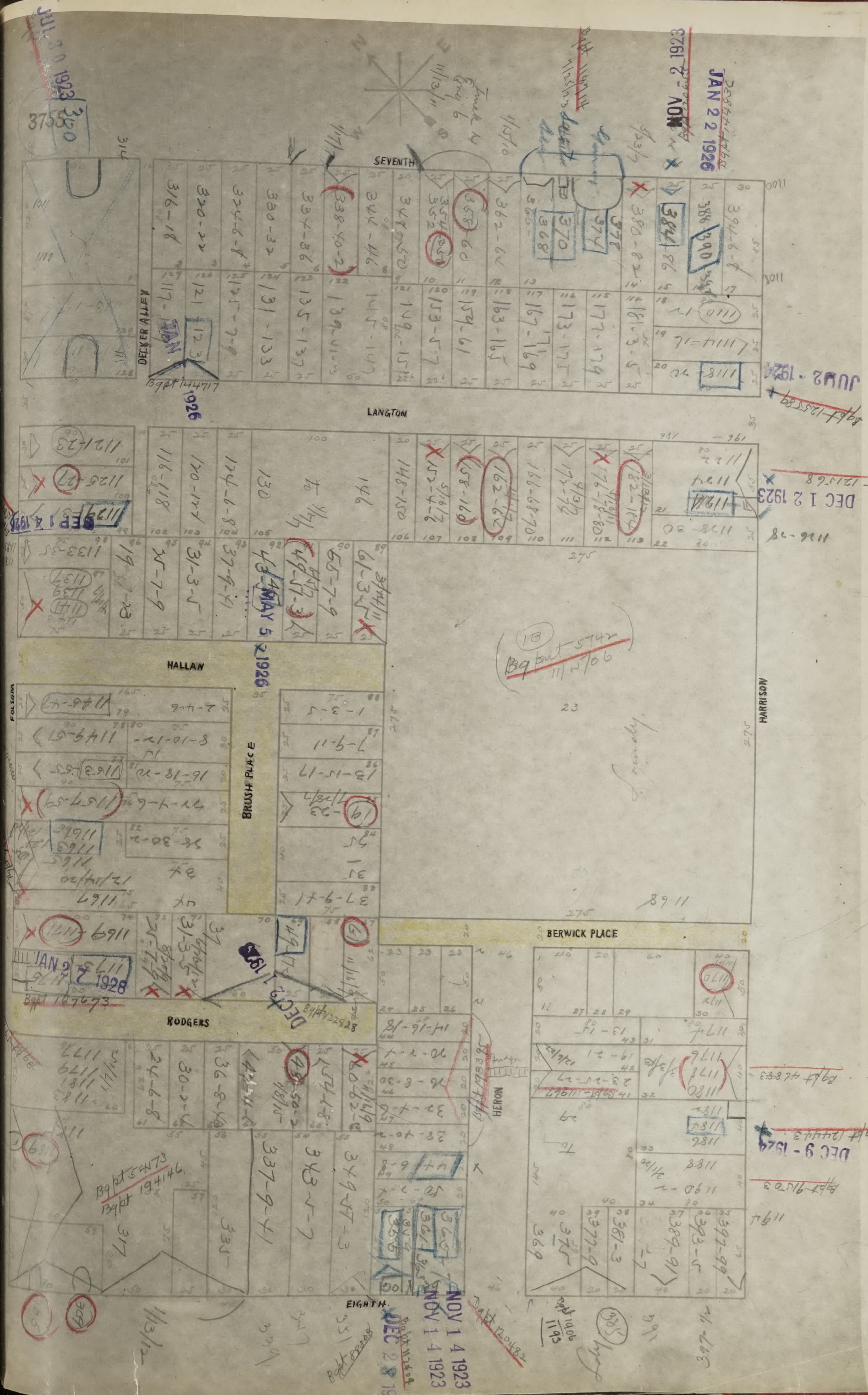
SEVENTH
LANGTON
DECKER ALLEY
HALLAM
BRUSH PLACE
BERWICK PLACE
RODGERS
HERON
EIGHTH
FOLSOM
HARRISON
JUL 20 1923
NOV 2 1923
JAN 22 1926
JUN 2 1924
DEC 12 1923
MAY 5 1926
JAN 2 1928
DEC 9 1924
NOV 14 1923

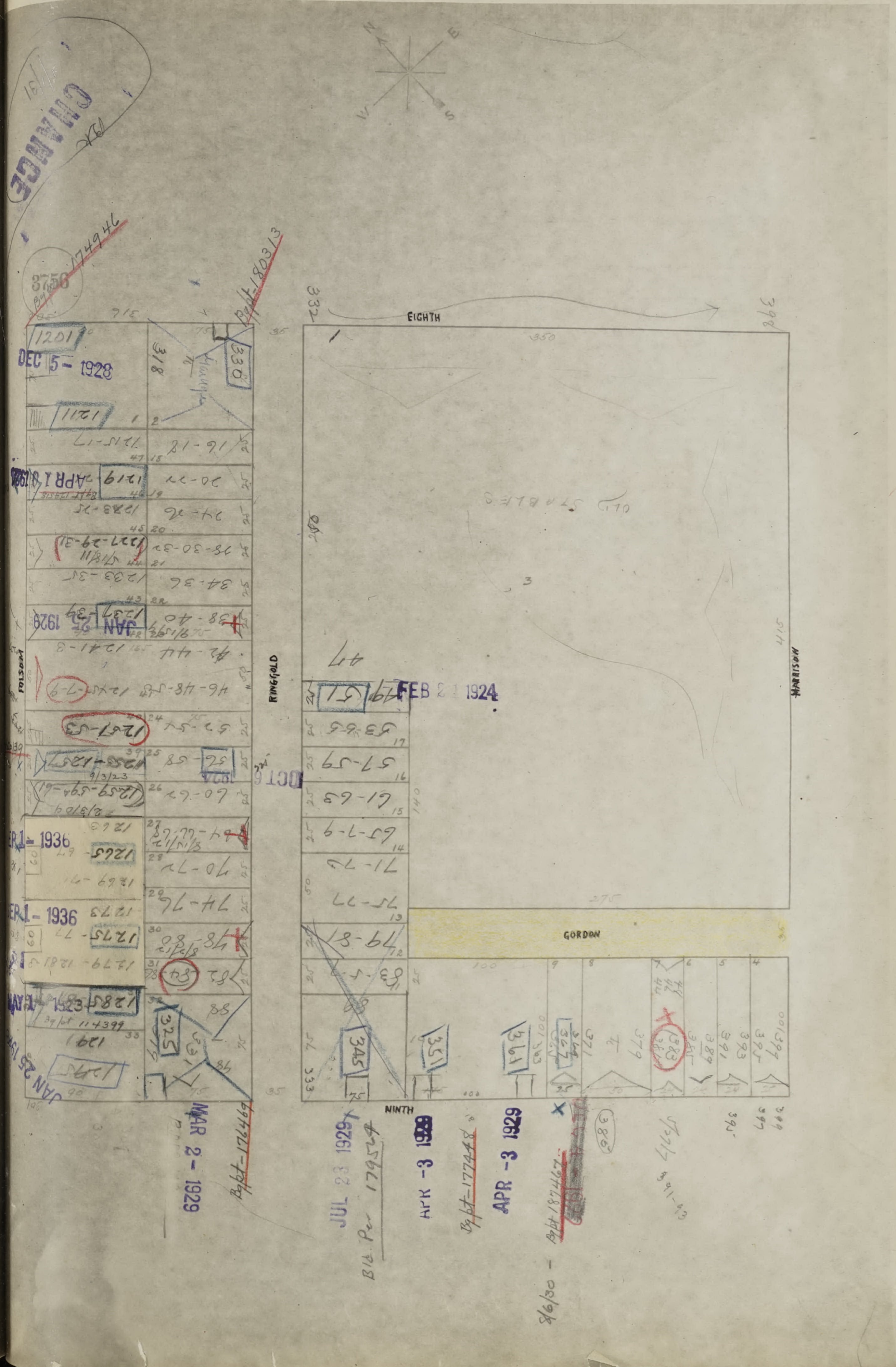
3756
CHANGE
EIGHTH
HARRISON
GORDON
NINTH
RINGOLD
FOLSOM
OLD STABLES
DEC 5 - 1928
FEB 21 1924
JAN 25 1928
MAR 2 - 1929
JUL 23 1929
APR -3 1929
1936
B/pt 174946
B/pt 180313
B/pt 174469
B/pt 177448
Bld Per 179524

SAN FRANCISCO
DBI
DEPARTMENT OF
BUILDING INSPECTION
OFFICIAL COPY

175
80
255

275
18
293

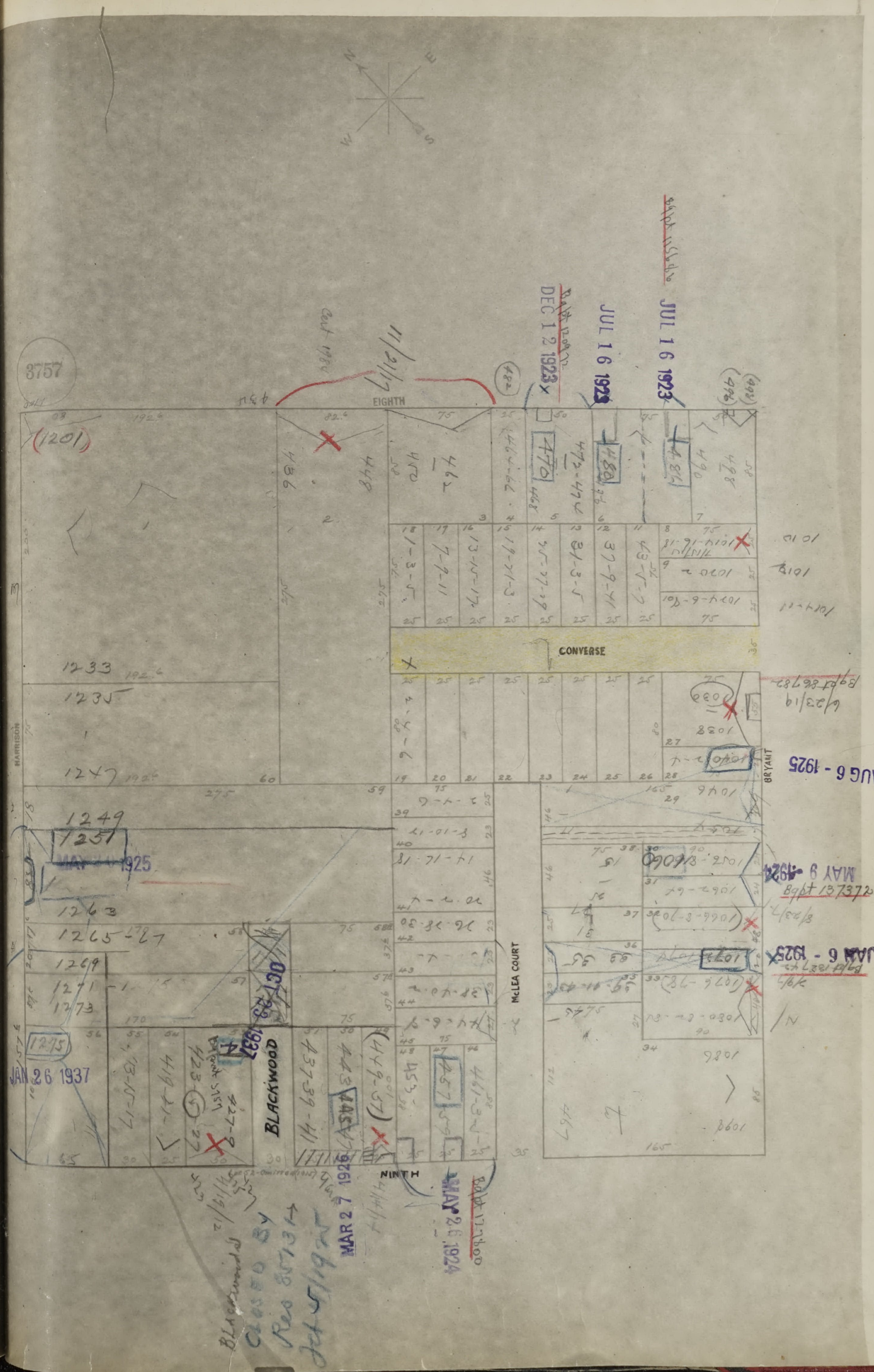
3757
EIGHTH
NINTH
BRYANT
HARRISON
CONVERSE
BLACKWOOD
McLEA COURT
JUL 16 1923
JUL 16 1923
DEC 12 1923
AUG 6 - 1925
MAY 9 1924
Bgpt 137372
JAN 6 - 1925
MAR 27 1926
MAY 26 1924
Bgpt 177800
JAN 26 1937
MAY 14 1925
Bgpt 86783
6/23/19
Lot 52 - Omitted (1915)
Blackwood
Closed by
Res 8513
Jt 5/19/27
1201
1233
1235
1247
1249
1251
1263
1265-67
1269
1271
1273
1275
1030
1040
1046
1060
1072
470
472-474
480
484
486
488
496
1347
1257
1130

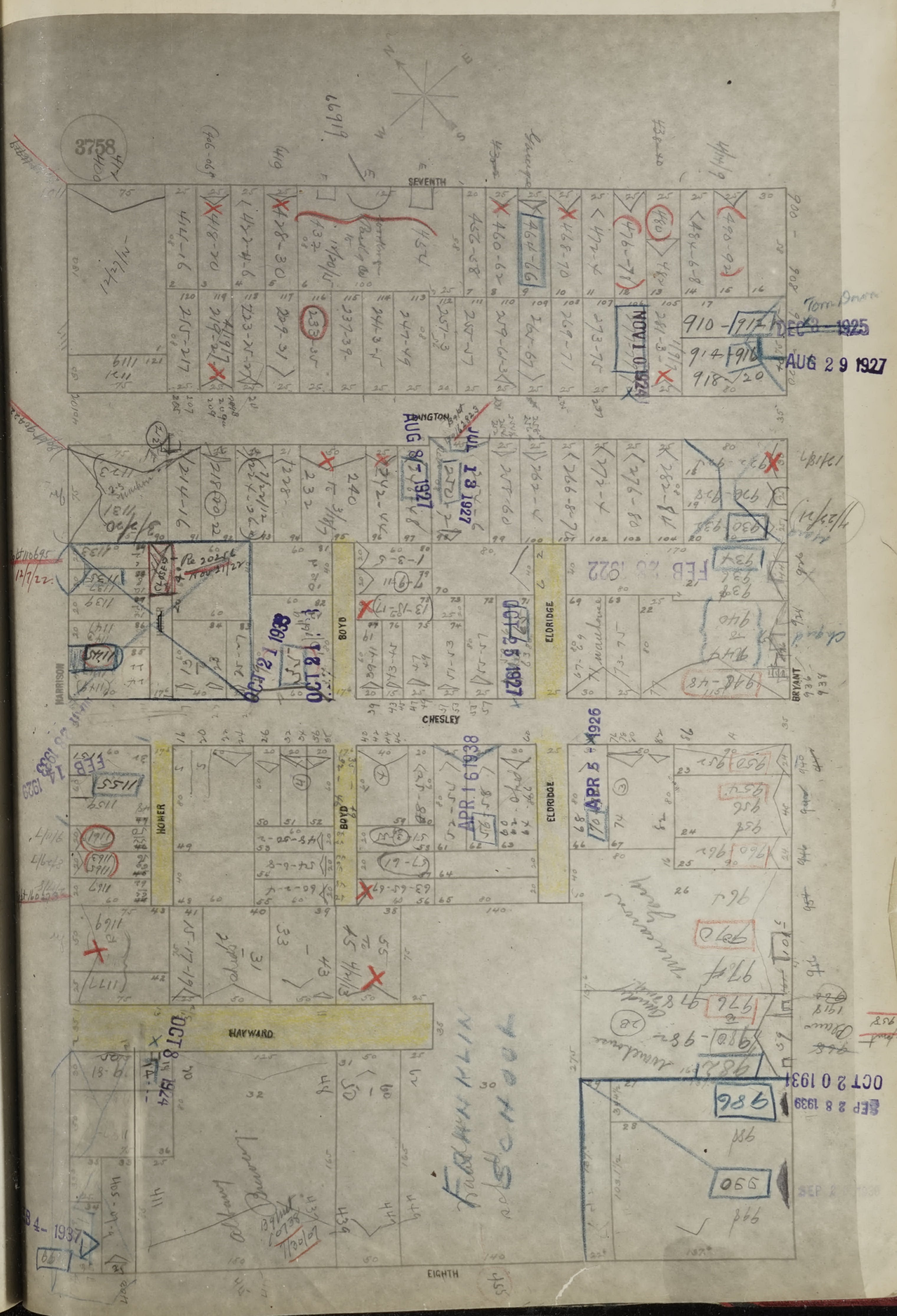
3758
SEVENTH
HARRISON
BRYANT
EIGHTH
CHESLEY
BOYD
ELDRIDGE
HOMER
HAYWARD
Torn Down
DEC 3 1925
AUG 29 1927
NOV 10 1925
AUG 9 1927
JUL 13 1927
FEB 28 1922
OCT 21 1938
OCT 5 1927
APR 16 1938
APR 5 1926
FEB 14 1929
OCT 8 1924
OCT 20 1931
SEP 28 1939
Franklin School

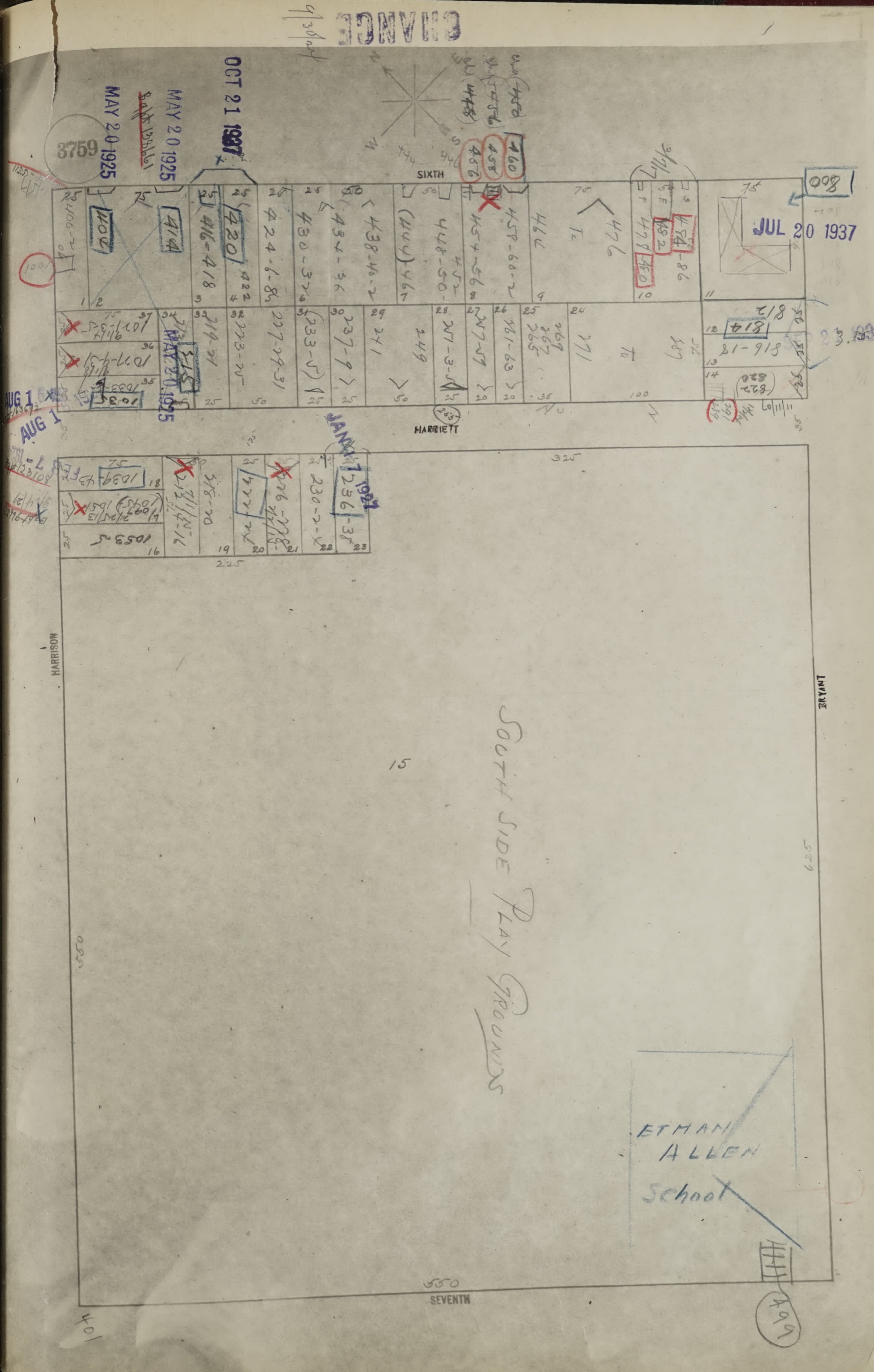
CHANGE
3759
OCT 21 1937
MAY 20 1925
MAY 20 1925
MAY 20 1925
JUL 20 1937
AUG 1
JAN 7 1927
SIXTH
HARRIETT
HARRISON
BRYANT
SEVENTH
SOUTH SIDE PLAY GROUNDS
ETHAN ALLEN School
15
325
225
550
625
401
499
800
404
414
420
416-418
424-6-8
430-32
434-36
438-40-2
444
448-50
454-56
458-60-2
460
458
456
464
476
414
418
412
818
21-918
822
1033
1039-43
1053-5
236-38
230-2
227-29-31
233-5
237-9
241
249
257
261-63
265
271

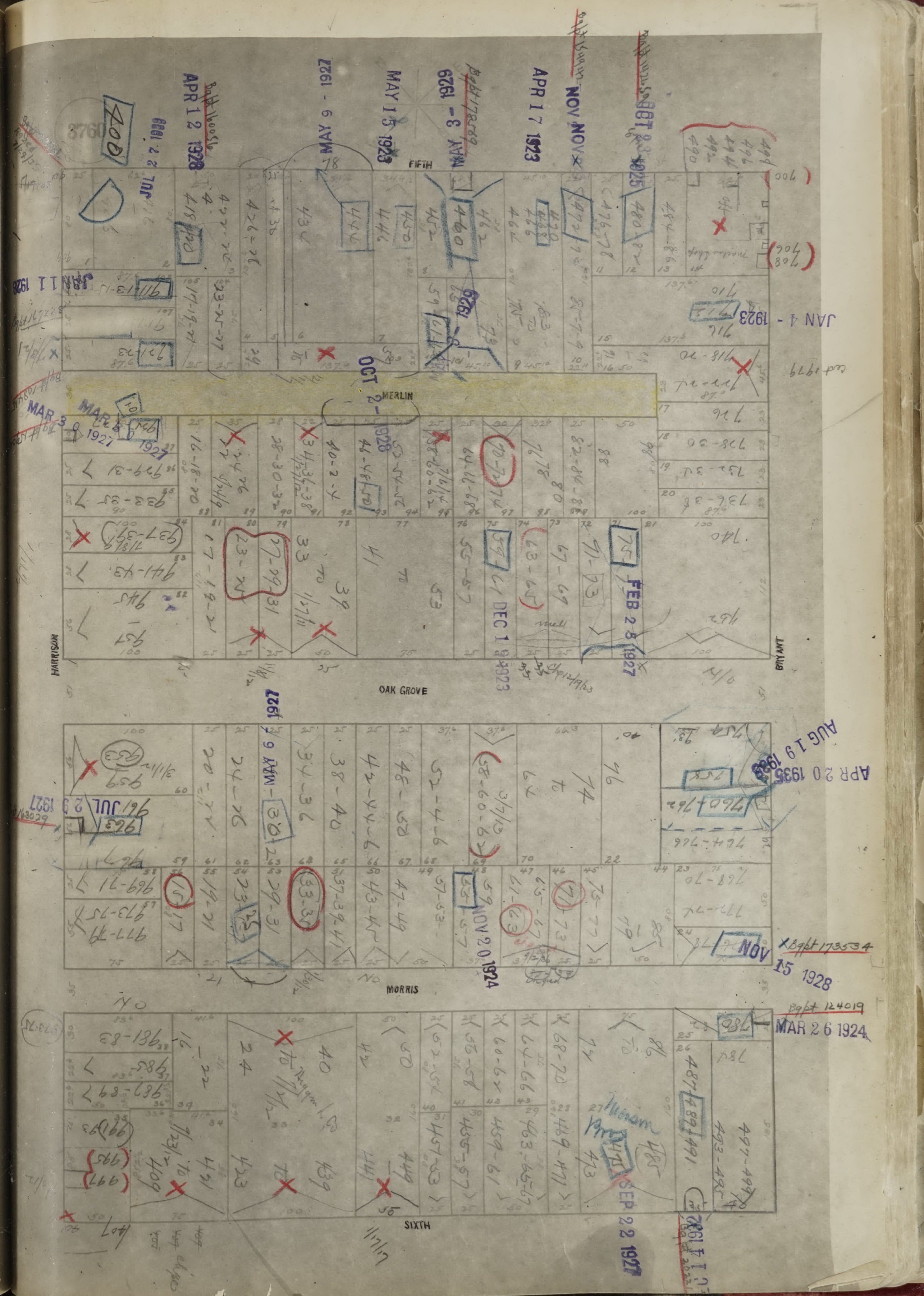
FIFTH
HARRISON
BRYANT
MERLIN
OAK GROVE
MORRIS
SIXTH
3760
APR 12 1928
MAY 9 1927
MAY 15 1923
MAY 3 1929
APR 17 1923
OCT 23 1925
JAN 4 1923
JAN 11 1928
MAR 3 1927
OCT 2 1928
FEB 28 1927
DEC 1 1923
MAY 6 1927
JUL 23 1927
AUG 19 1935
APR 20 1935
NOV 15 1928
NOV 20 1924
MAR 26 1924
SEP 22 1927
Bpft 173534
Bpft 124019

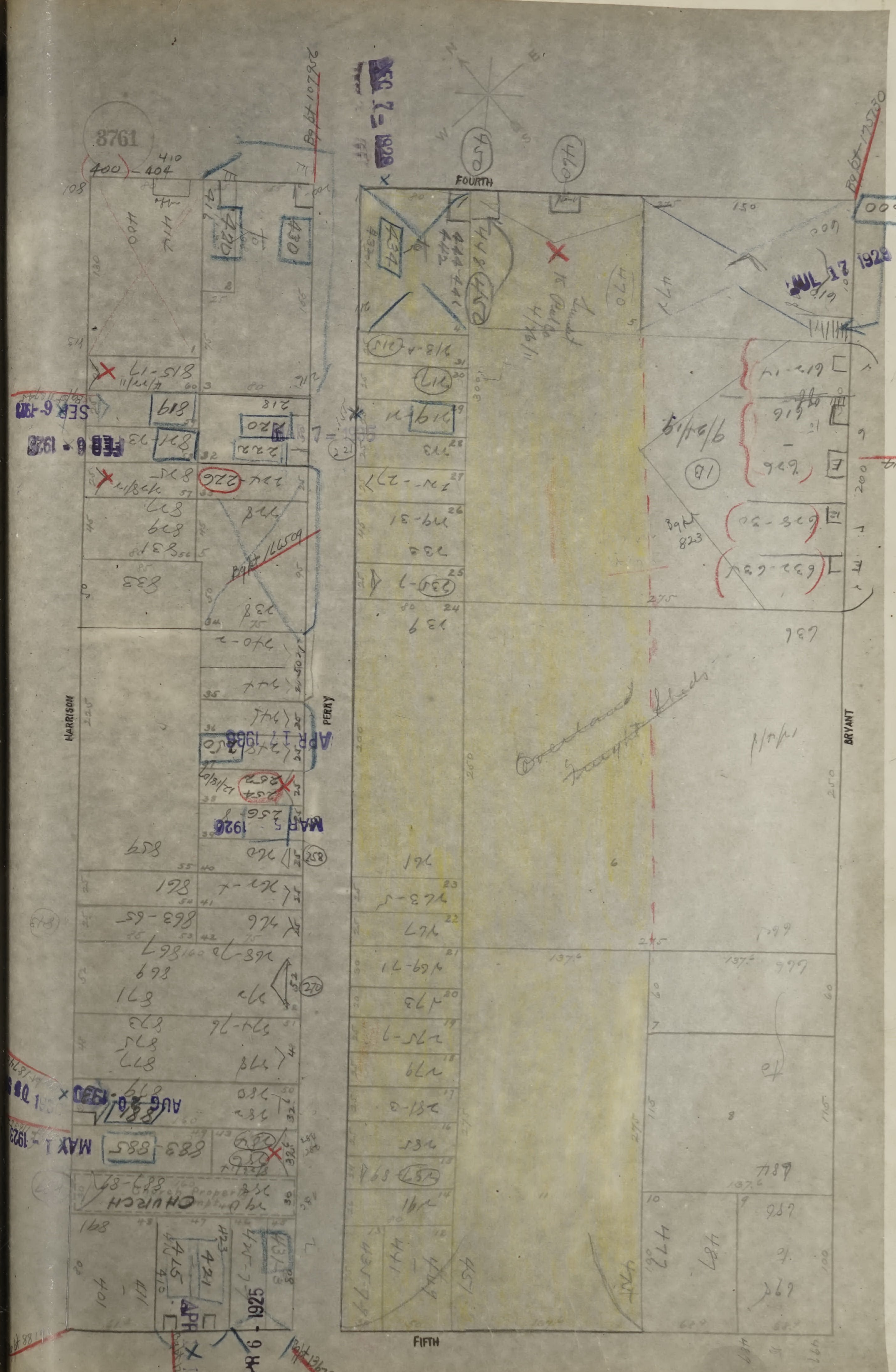
3761
FOURTH
FIFTH
HARRISON
PERRY
BRYANT
CHURCH
Overland Freight Sheds
JUL 17 1928
MAR 5 1926
APR 6 1925

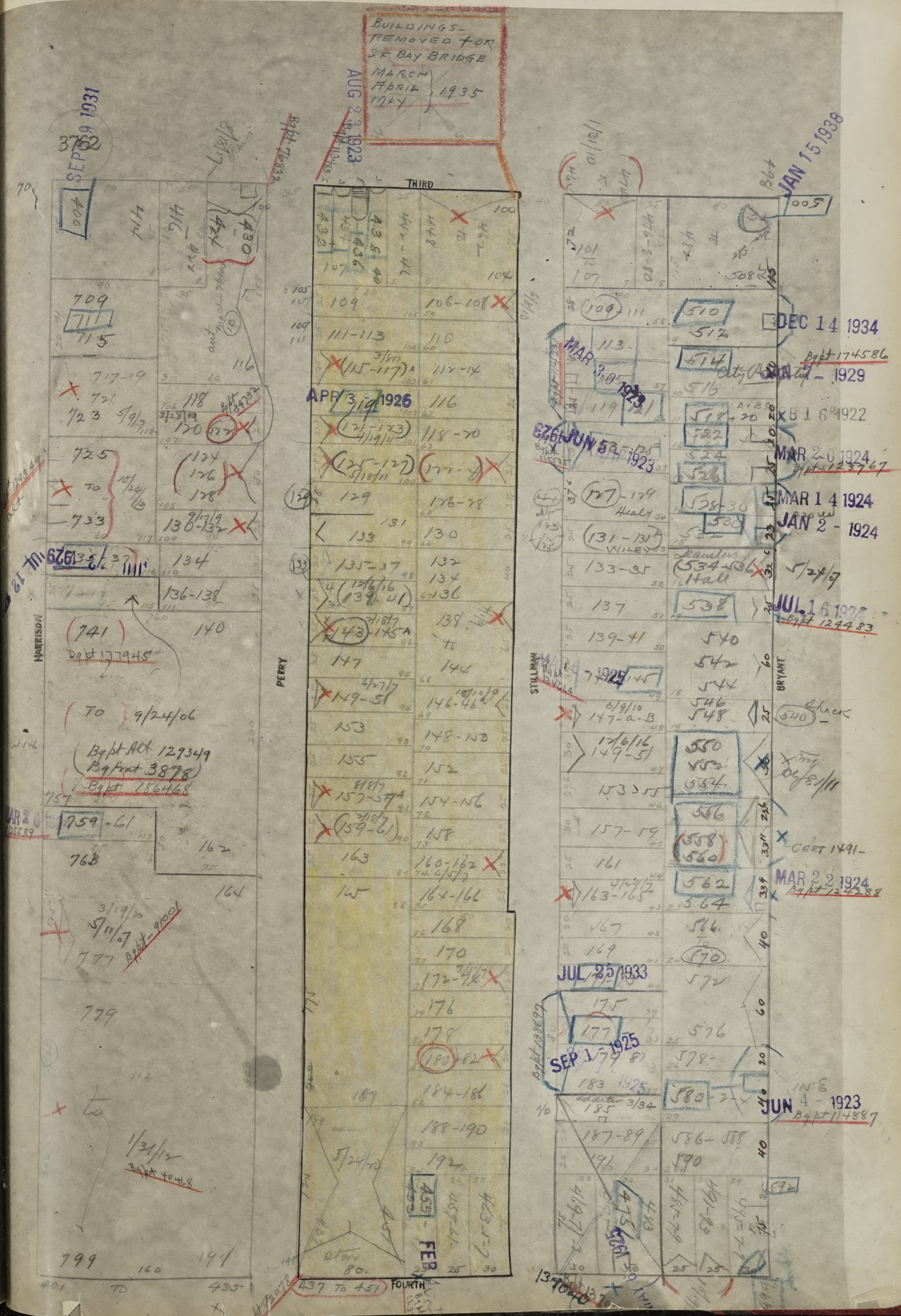
BUILDINGS REMOVED FOR S.F. BAY BRIDGE
MARCH APRIL MAY 1935
THIRD
FOURTH
HARRISON
PERRY
STILLMAN
BRYANT
3762
3764
SEP 9 1931
AUG 2 1923
JAN 15 1938
DEC 14 1934
Bg pt 174586
1929
FEB 16 1922
MAR 20 1924
MAR 14 1924
JAN 2 - 1924
JUL 16 1928
Bg pt 124483
APR 3 1926
JUN 5 1923
MAR 22 1924
JUL 25 1933
SEP 1 1925
JUN 4 - 1923
Bg pt 114887
CERT 1491
709
711
715
717-19
721
723
725 TO 733
741
Bg pt 177945
TO 9/24/06
Bg pt Act 129349
Bg pt Act 3878
Bg pt 186468
759-61
763
777
779
799
401 TO 435
437 TO 451
Healy
WILEY
Hall
Shack

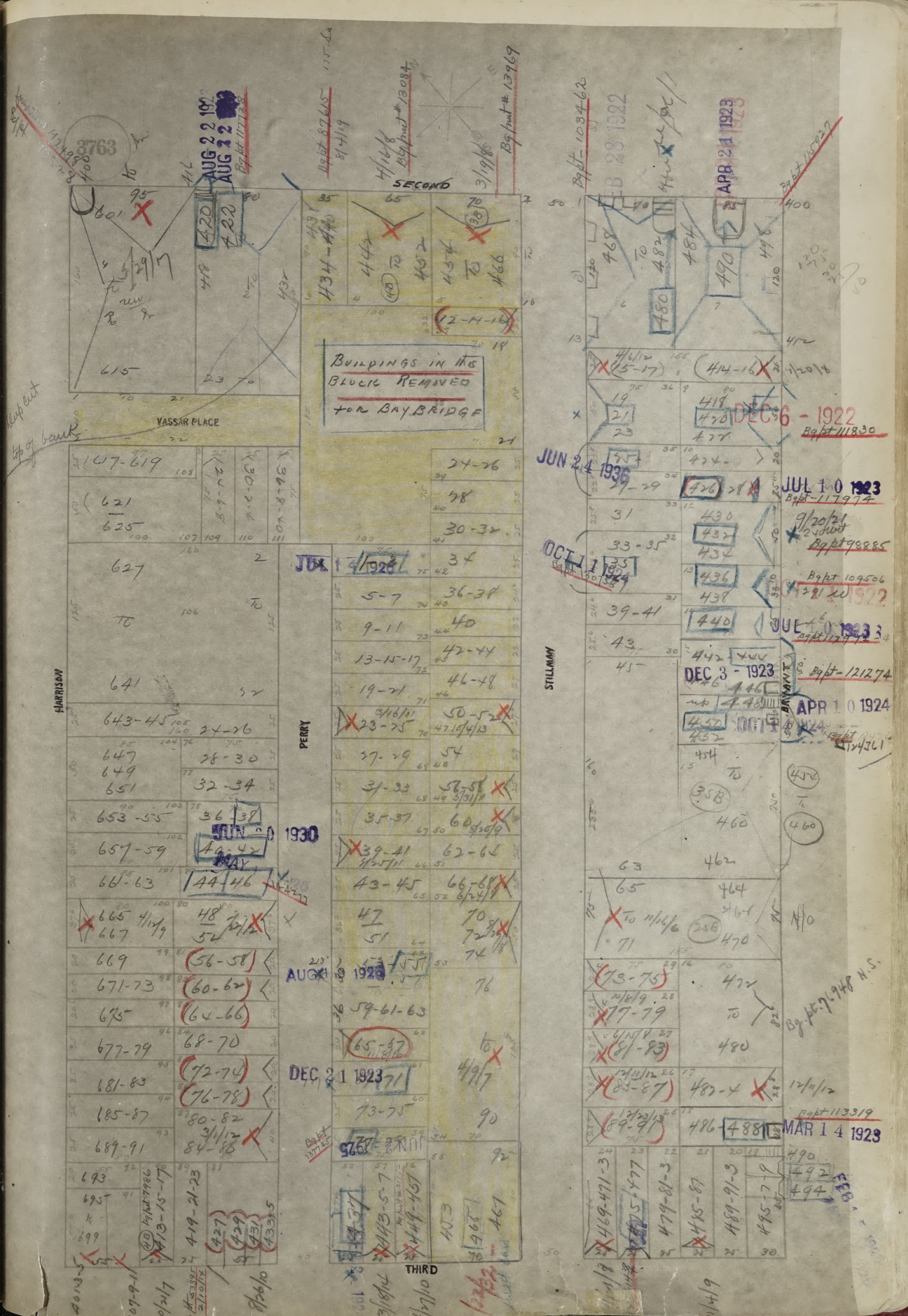
8763
SECOND
THIRD
HARRISON
BRYANT
PERRY
STILLMAN
VASSAR PLACE
Buildings in the Block Removed for Bay Bridge
AUG 22 1922
APR 24 1923
DEC 6 - 1922
Bg pt 111830
JUN 24 1936
JUL 10 1923
Bg pt 117974
Bg pt 98885
OCT 11 1924
Bg pt 109506
DEC 3 - 1923
Bg pt 121274
APR 10 1924
JUN 20 1930
AUG 9 1926
DEC 21 1923
MAR 14 1923
Bg pt 113319
Bg pt 71-948 N.S.
FEB
617-619
621
625
627
641
643-45
647
649
651
653-55
657-59
661-63
665
667
669
671-73
675
677-79
681-83
685-87
689-91
693
695
699
615
601
24-26
28-30
32-34
36-38
40-42
44-46
48
56-58
60-62
64-66
68-70
72-74
76-78
80-82
84-88
419-21-23
427
429
431
433-5
5-7
9-11
13-15-17
19-21
23-25
27-29
31-33
35-37
39-41
43-45
47
51
59-61-63
65-67
71
73-75
24-26
28
30-32
34
36-38
40
42-44
46-48
50-52
54
56-58
60
62-64
66-68
70
72
74
76
90
92
434-440
444
452
454
466
468
470
482
484
490
496
480
414-16
415-17
418
420
424
426
430
432
434
436
438
440
442
444
446
448
450
452
454
456
458
460
462
464
466
470
472
480
482-4
486
488
490
492
494
19
21
23
27-29
31
33-35
39-41
43
45
63
65
71
73-75
77-79
81-83
85-87
89-91
419-471-3
473-5-477
479-81-3
485-87
489-91-3
495-7-9

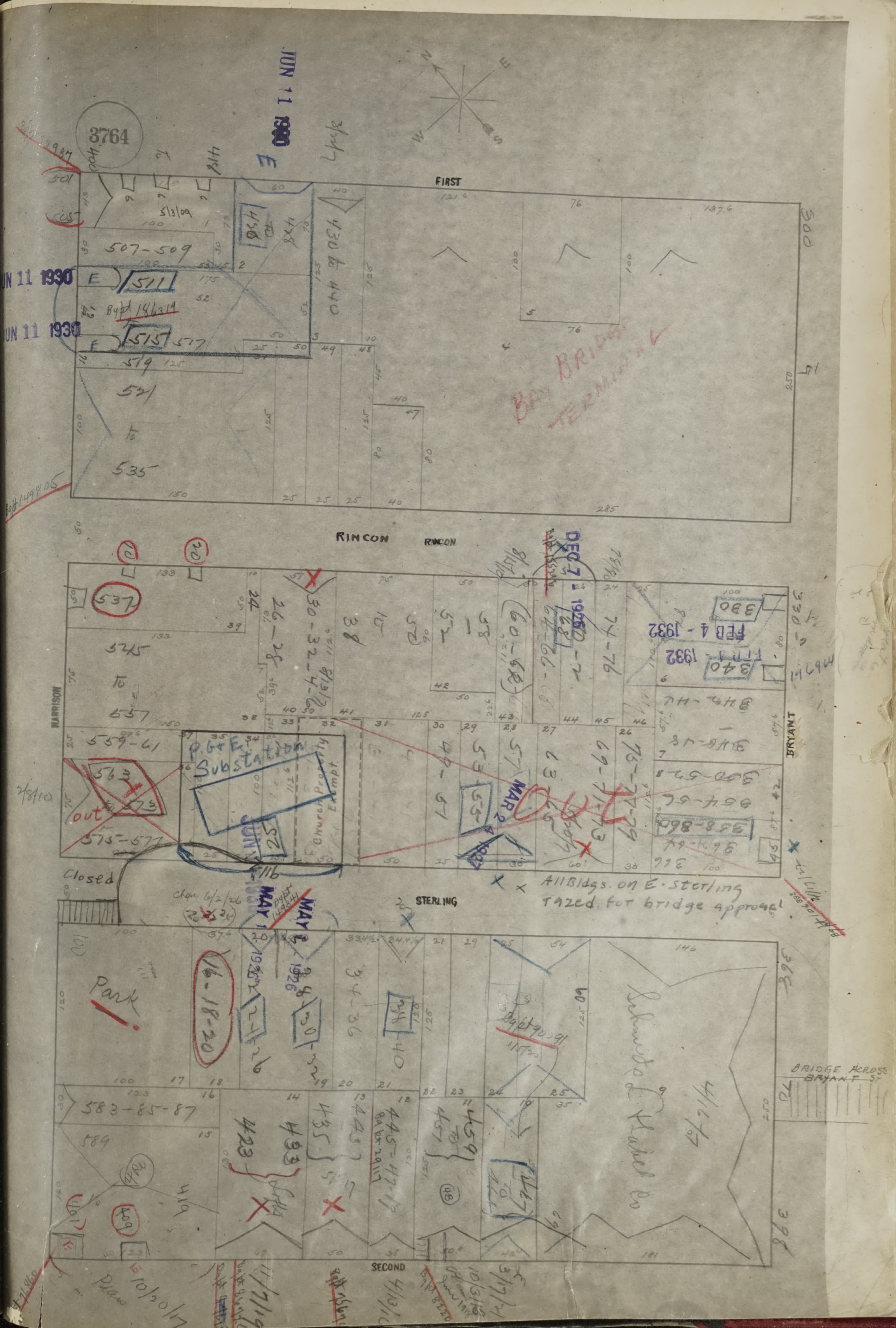
3764
FIRST
RINCON
HARRISON
BRYANT
STERLING
SECOND
JUN 11 1930
FEB 4 1932
507-509
511
515
519
531
to
535
430 to 440
Bay Bridge Terminal
537
545
to
557
559-61
563
573
575-577
P.G.&E. Substation
Church Property Exempt
Closed
out
OUT
All Bldgs. on E. Sterling razed for bridge approach
330
340
Park
16-18-20
583-85-87
589
423
433
435
445-447
457
459
BRIDGE ACROSS BRYANT ST.

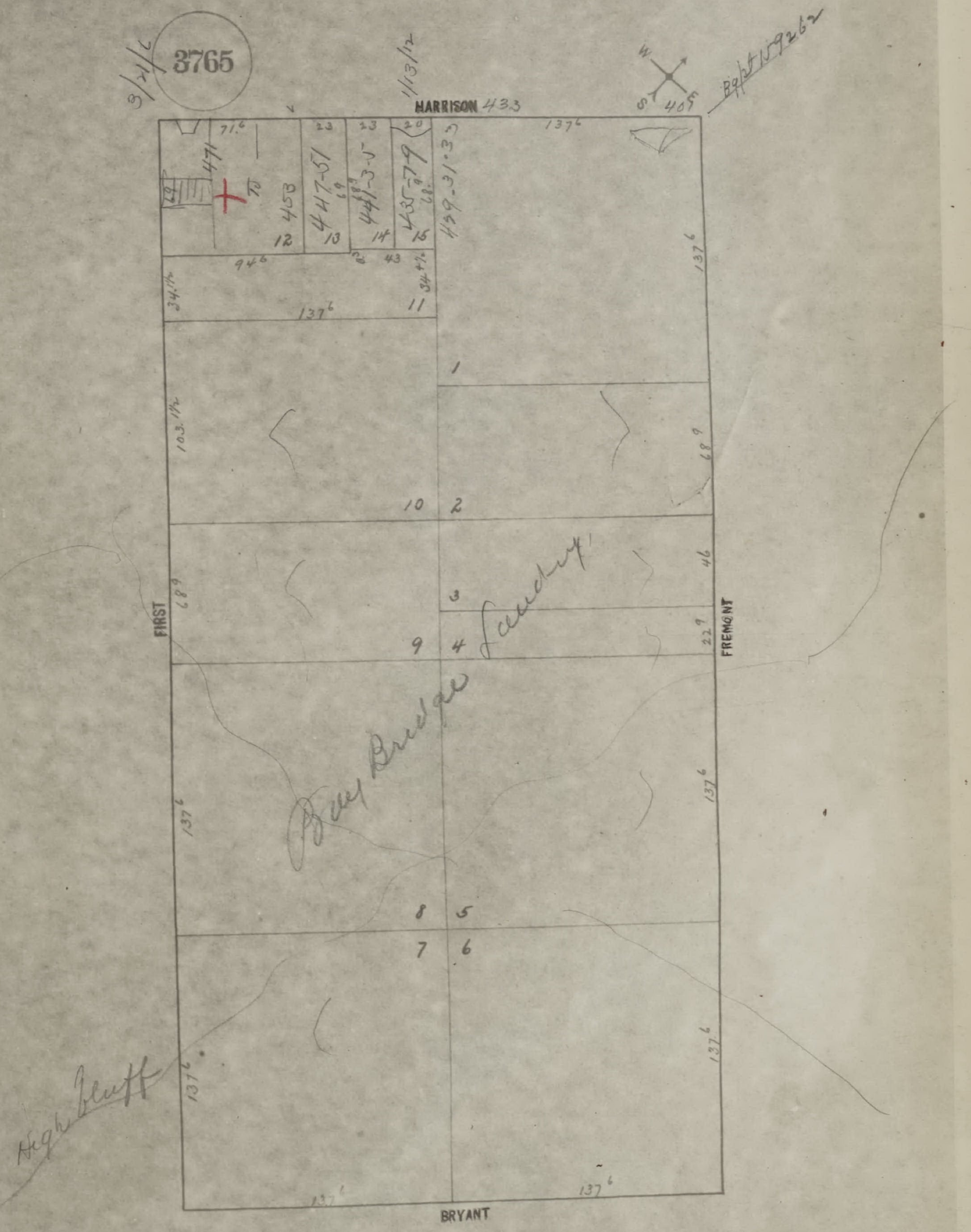
3765
3/21/6
1/13/12
HARRISON 433
405
Bg/pt 159262
W
E
S
137⁶
71.⁶
471
453
447-51
441-3-5
435-7-9
439-31-33
12
13
14
15
94⁶
43
34 ⁴/₁₀
11
1
2
3
4
5
6
7
8
9
10
FIRST
FREMONT
BRYANT
Bay Bridge Landing
High Bluff

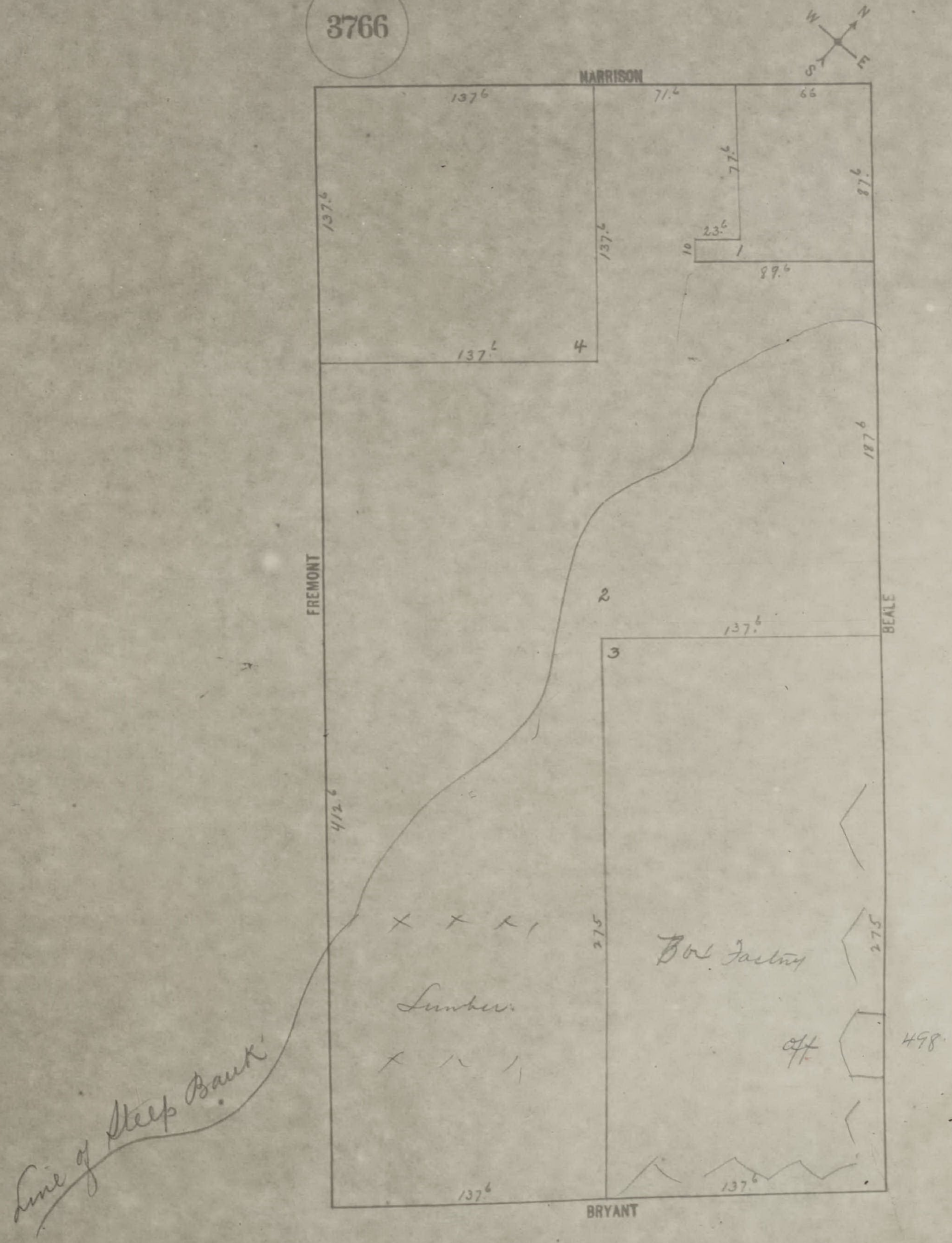
3766
W
N
S
E
HARRISON
137.6
71.6
66
137.6
137.6
77.6
87.6
23.6
10
1
89.6
137.6
4
187.6
FREMONT
2
137.6
3
BEALE
412.6
275
Box Factory
Lumber
275
Off
498
Line of Steep Bank
137.6
137.6
BRYANT

SAN FRANCISCO DEPARTMENT OF BUILDING INSPECTION
OFFICIAL COPY

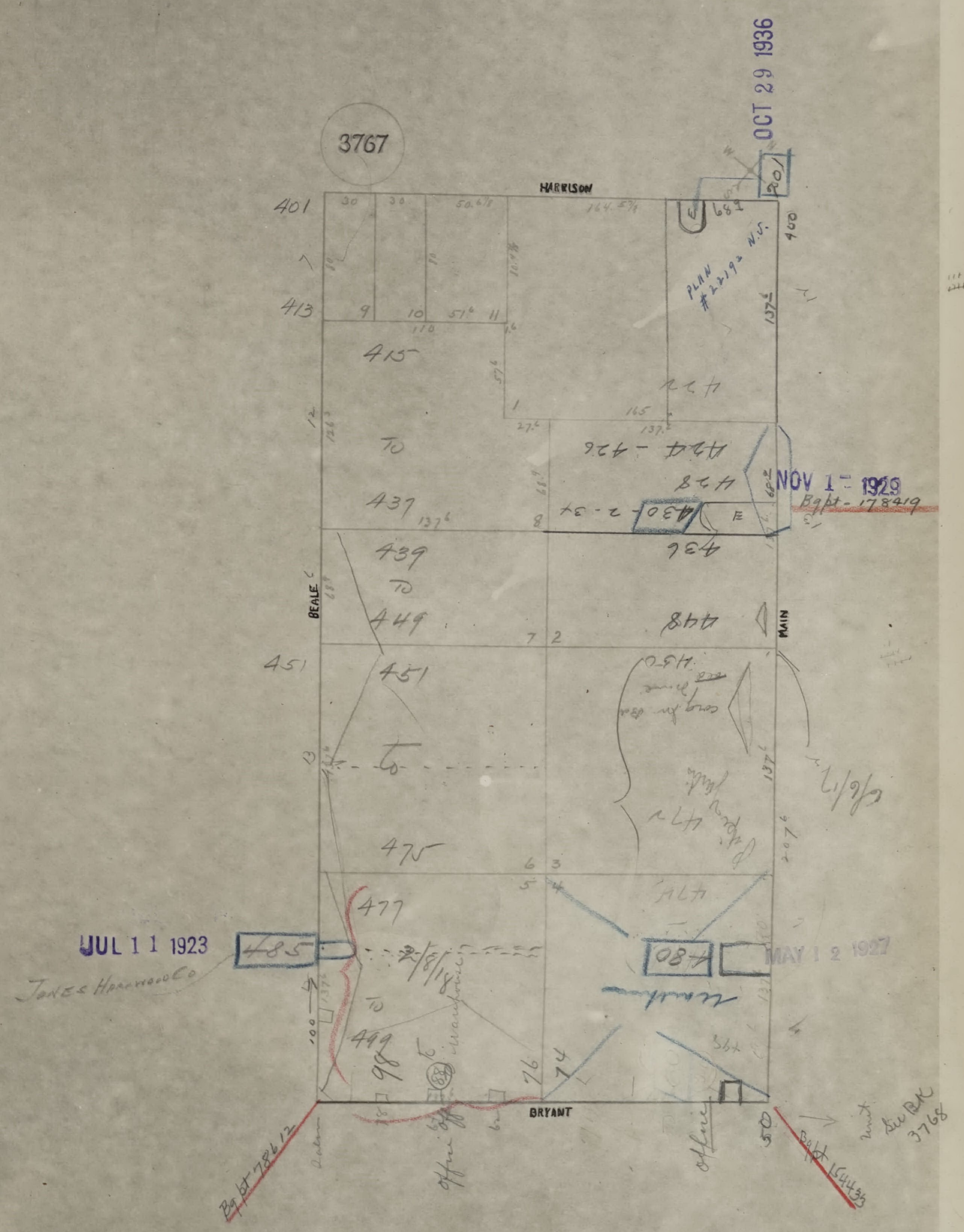
3767
HARRISON
OCT 29 1936
201
401
413
30
30
50.6/8
164.5 3/8
9
10
11
110
415
TO
437
137.6
PLAN #22192 N.S.
689
E
400
137.6
424 - 426
428
430 - 2 - 34
NOV 1 - 1929
Bgpt - 178419
436
439
TO
449
448
BEALE
MAIN
451
451
TO
475
477
485
JUL 11 1923
Jones Hardwood Co
2/8/18
TO
499
98
88
76
74
480
MAY 12 1927
BRYANT
Bgpt 78612
Office
Office
50
Bgpt 154433
See BK 3768

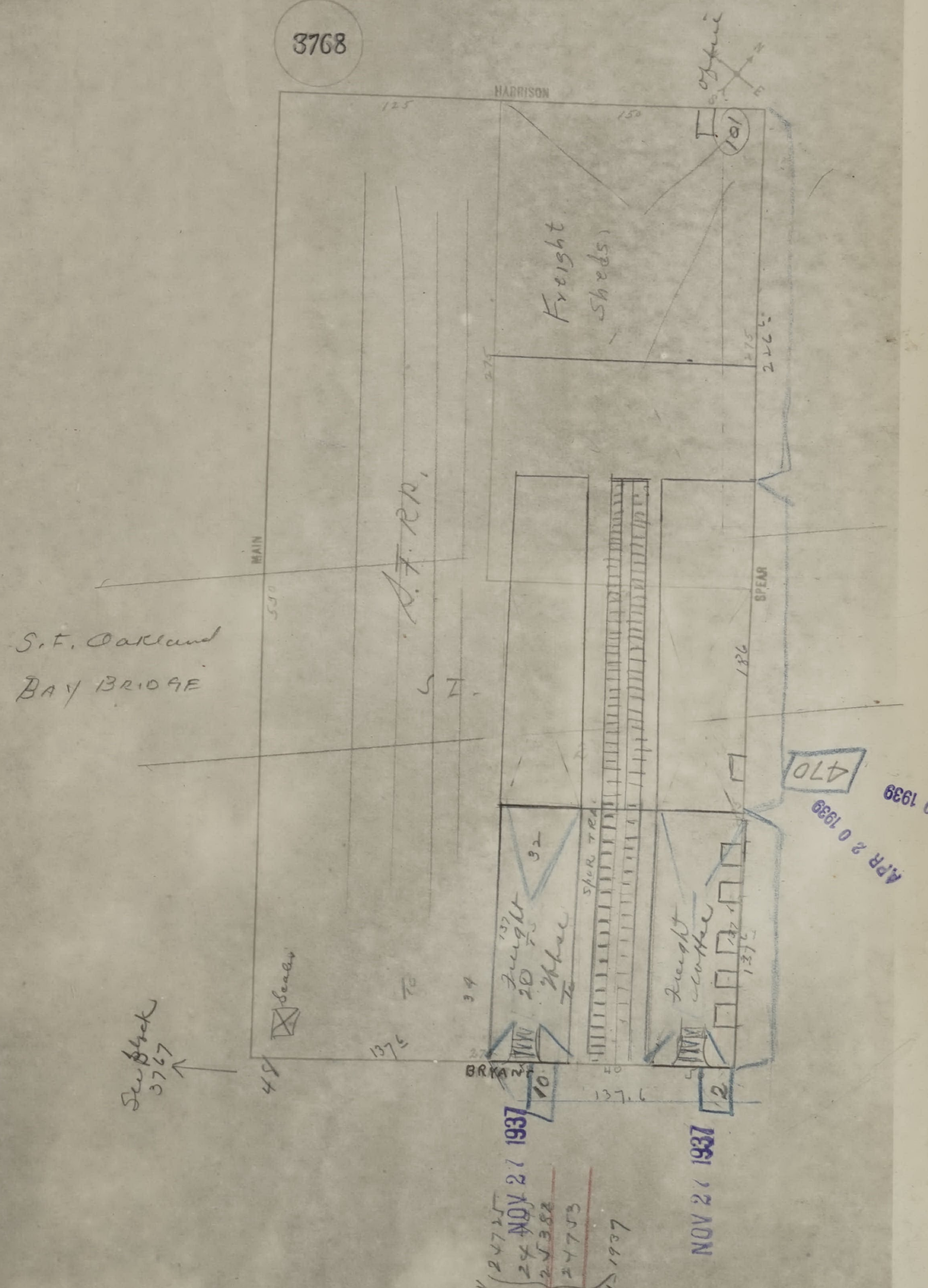
3768
HARRISON
MAIN
SPEAR
BRYANT
S.F. Oakland
BAY BRIDGE
S.F. R.R.
S.I.
Freight sheds
Freight shed
Freight office
Spur track
Sealer
See Block 3767
101
470
10
2
125
150
137.6
137⁶
48
40
32
34
186

Foundation permit # 24725, 24382, 24753 Feb 9 1937

NOV 27 1937
NOV 21 1937
APR 20 1939
APR 20 1939

11/19/17

OFFICIAL COPY
SAN FRANCISCO
DBI
DEPARTMENT OF
BUILDING INSPECTION

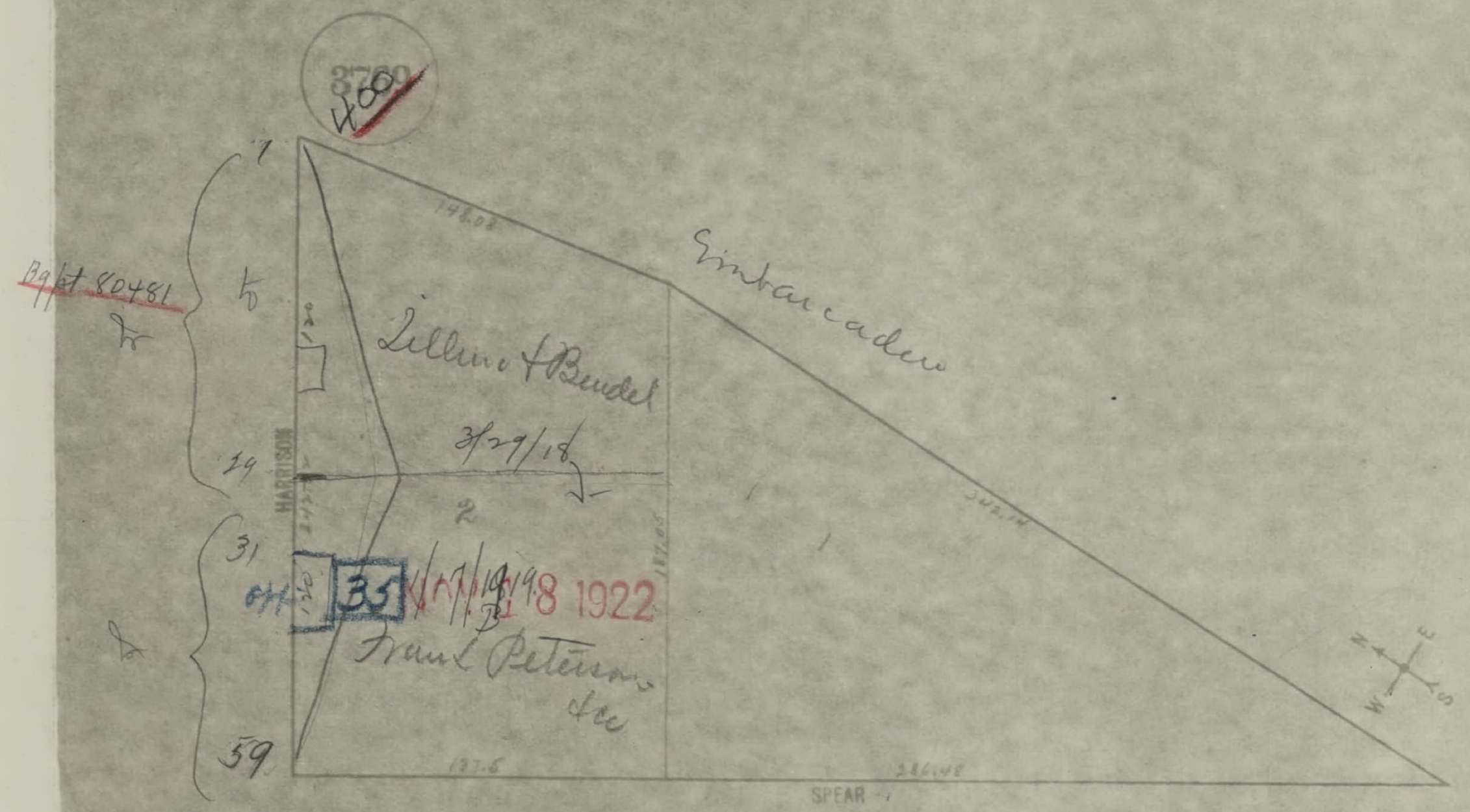
3769
400
Bg pt 80481
1
1/2
24
31
59
HARRISON
148.03
Embarcadero
Zellner & Bendel
3/29/18
2
342.14
187.6
35
1/17/19
8 1922
Frank Peterson
& Co
137.6
286.48
SPEAR
N
E
S
W

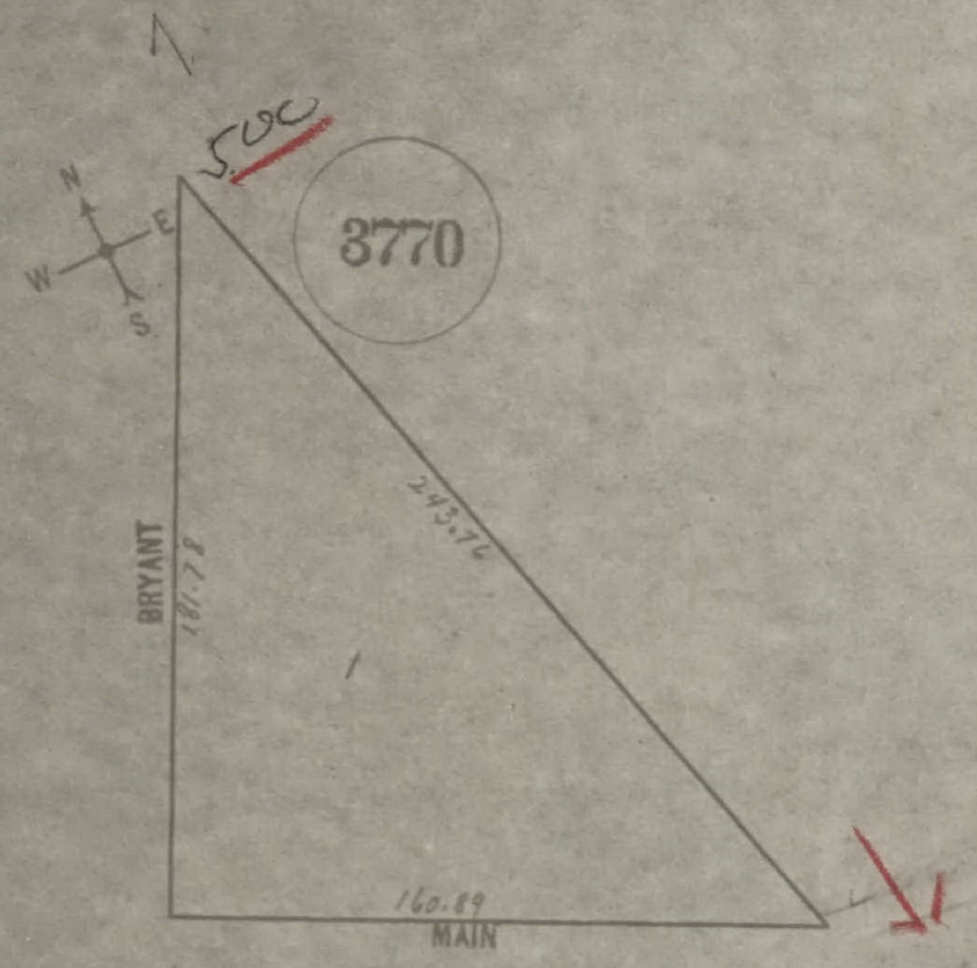
7
500
3770
N
E
W
S
BRYANT
181.78
243.76
160.89
MAIN

See page 3771

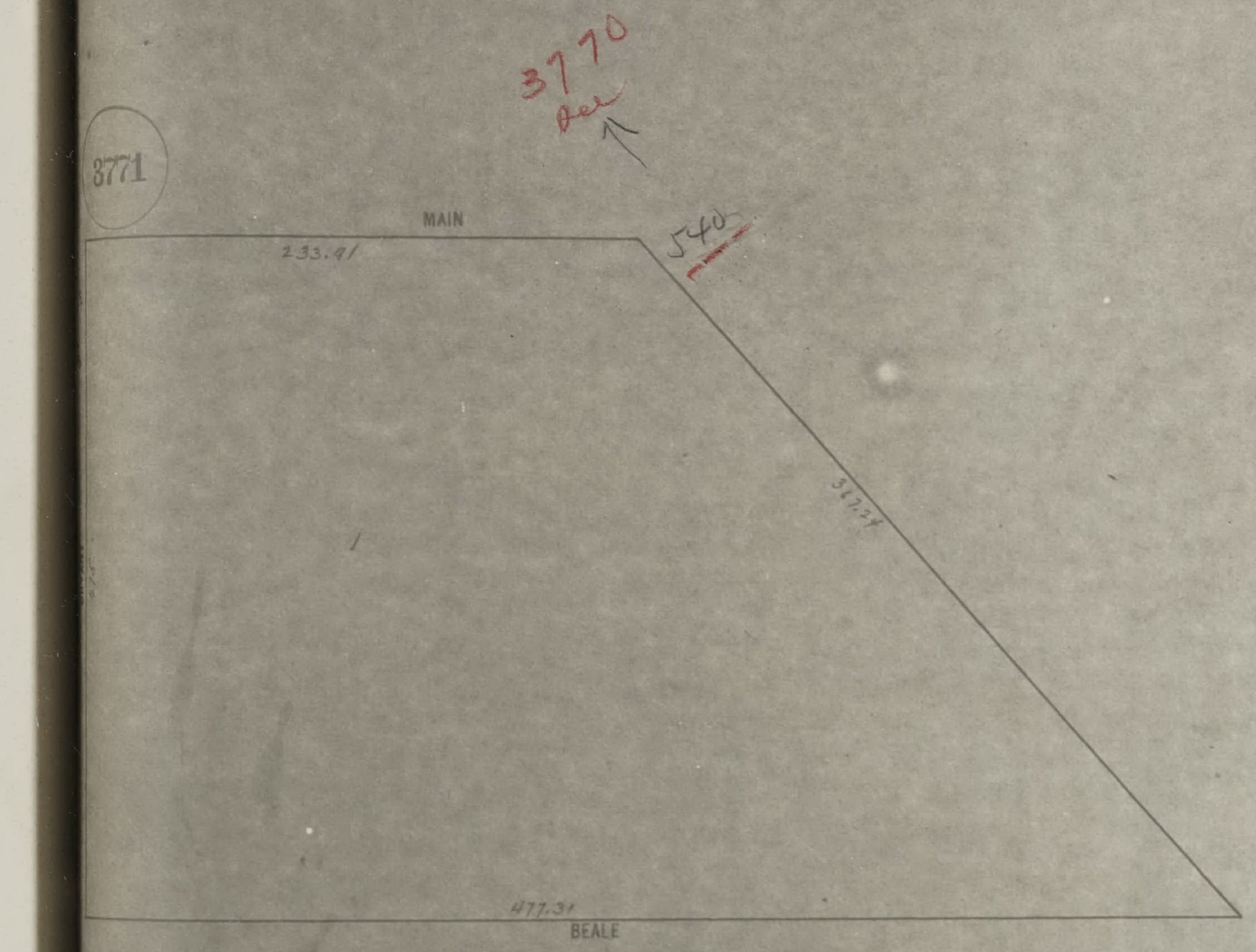
3771
3770
Del
MAIN
233.91
540
367.27
477.31
BEALE

SAN FRANCISCO DBI DEPARTMENT OF BUILDING INSPECTION
OFFICIAL COPY

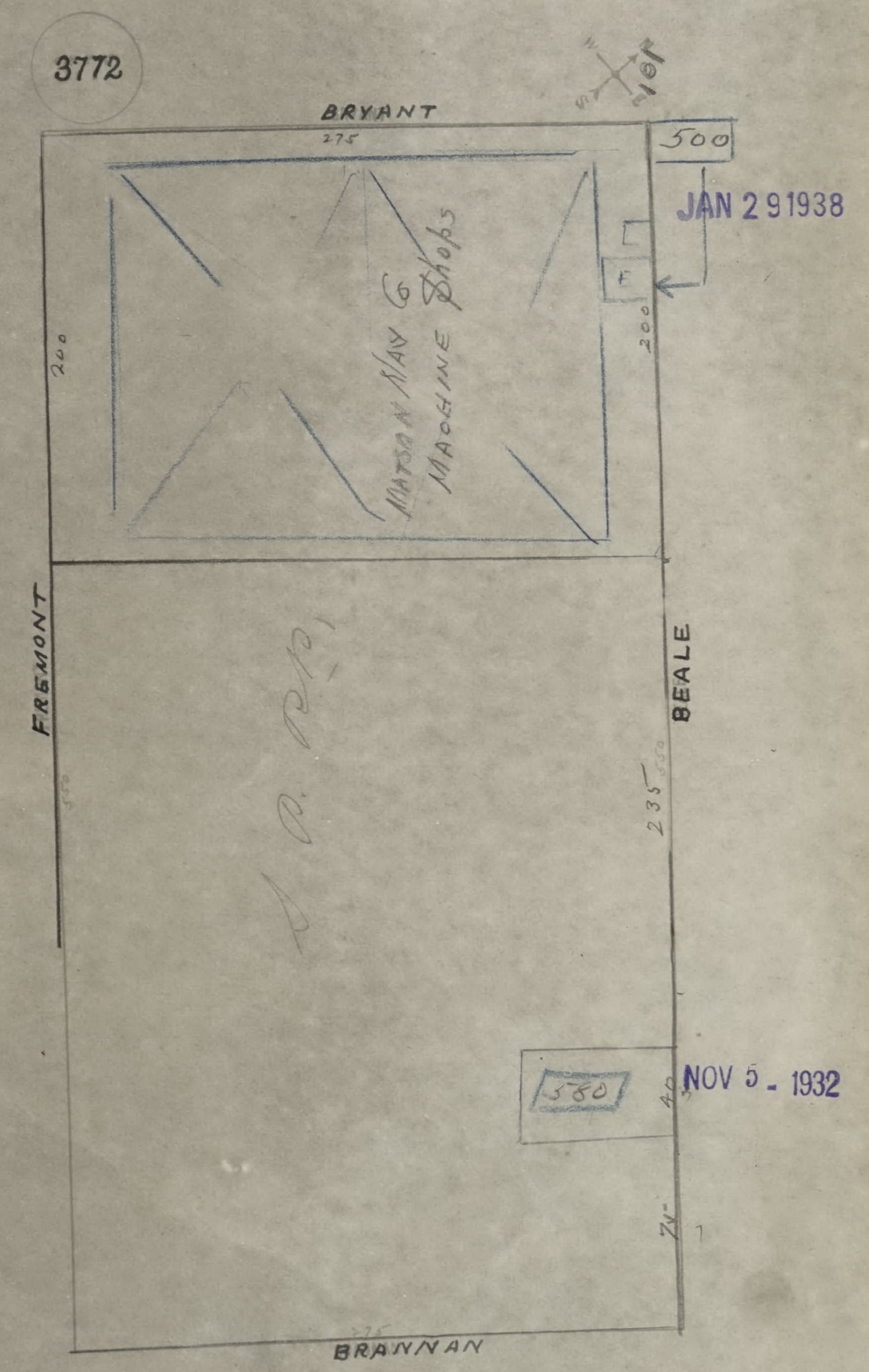
3772
BRYANT
275
500
JAN 29 1938
Matson Nav Co
Machine Shops
F
200
200
FREMONT
BEALE
235
580
40
NOV 5 - 1932
BRANNAN

SAN FRANCISCO DEPARTMENT OF BUILDING INSPECTION
OFFICIAL COPY

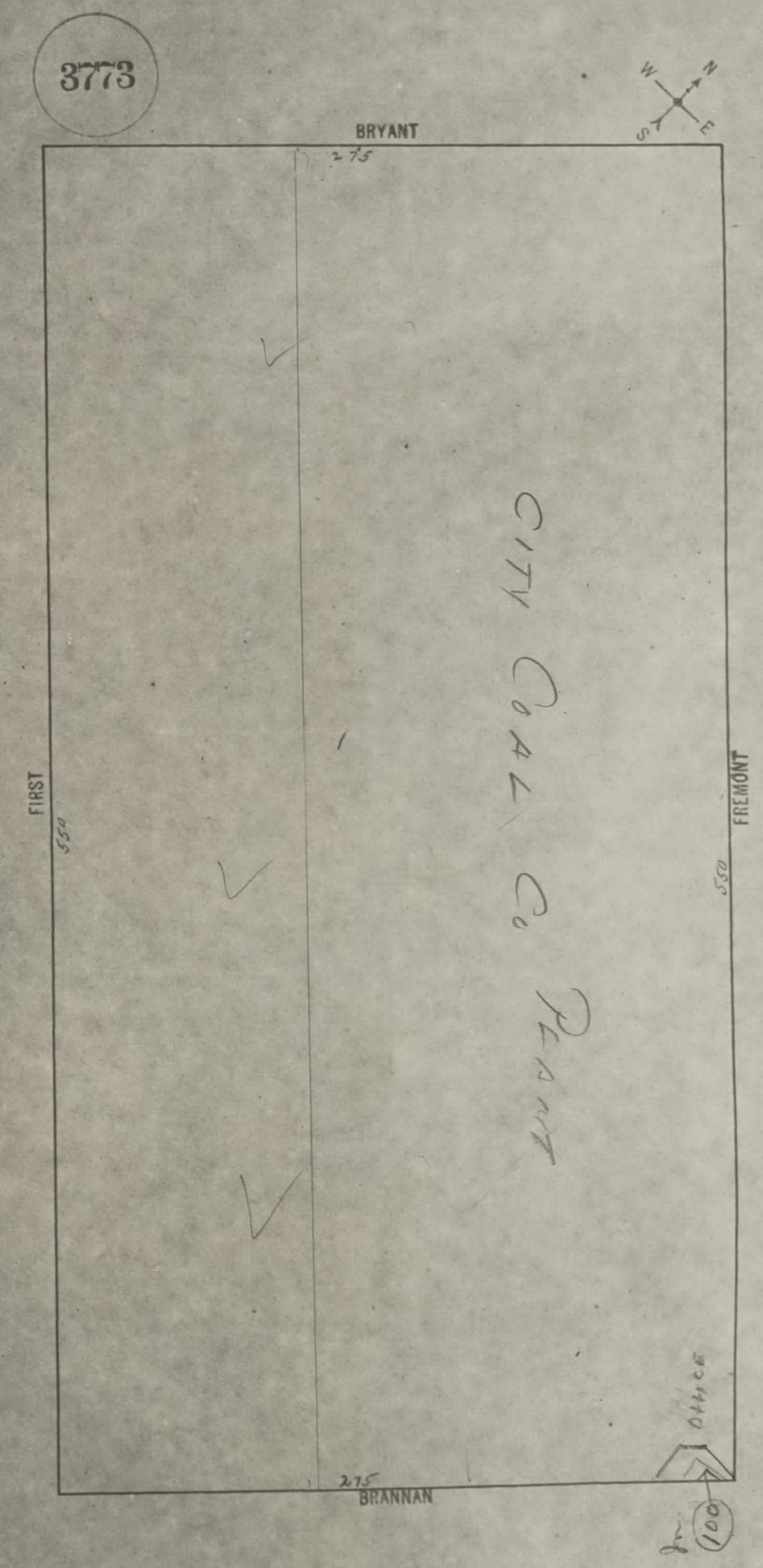
3773
W
N
S
E
BRYANT
275
FIRST
550
FREMONT
550
City Coal Co Plant
Office
275
BRANNAN
100

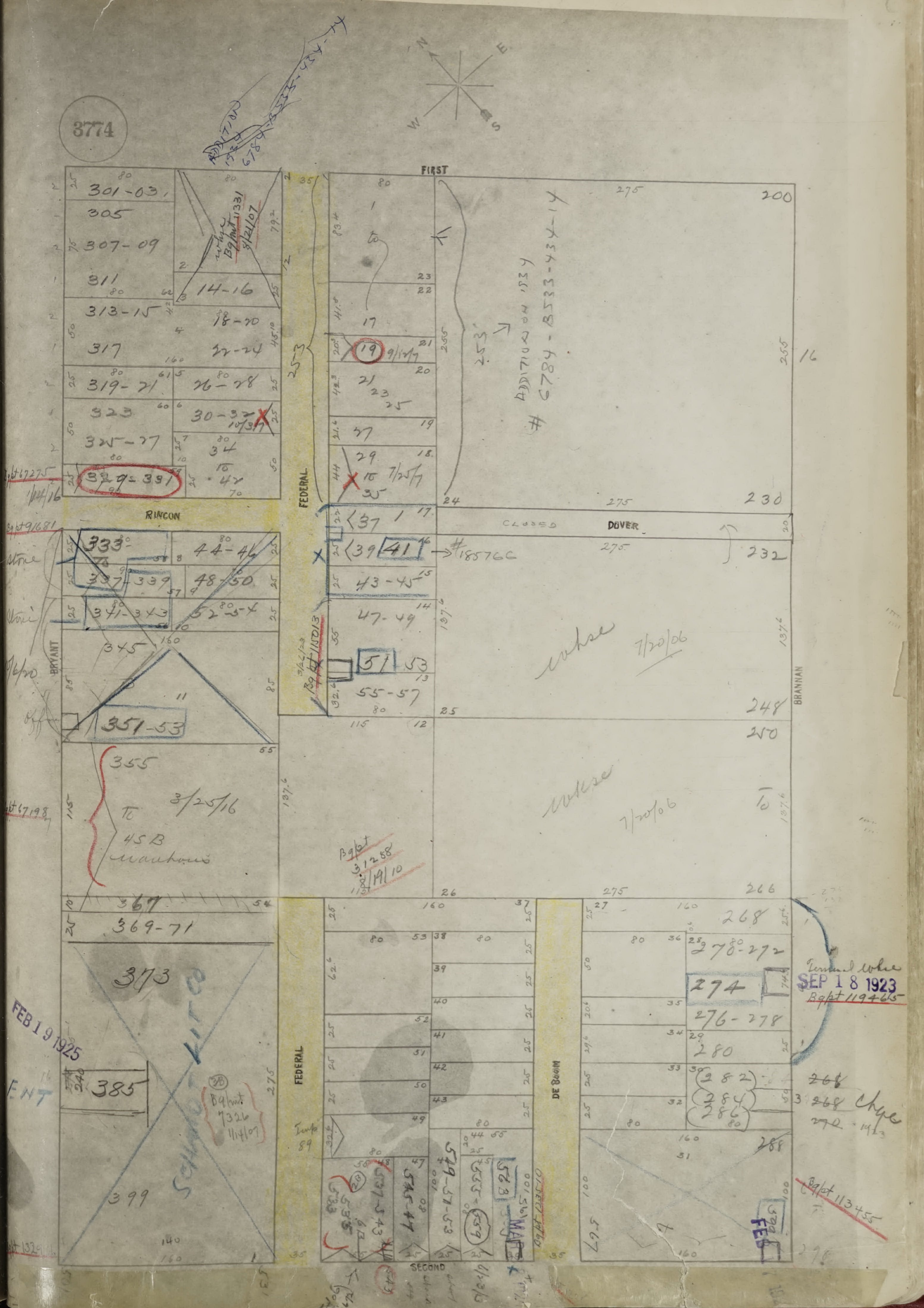
3774
N
E
S
W
FIRST
DOVER
CLOSED
BRANNAN
FEDERAL
RINCON
BRYANT
DE BOOM
SECOND
301-03
305
307-09
311
313-15
317
319-21
323
325-27
329-331
14-16
18-20
22-24
26-28
30-32
34
333
337
339
341
343
345
351-53
355
3/25/16
45B
Warehouse
367
369-71
373
385
399
44-46
48-50
52-54
<37
<39 41
43-45
47-49
51
53
55-57
whse
7/20/06
ADDITION ON 1ST
# 6784-B533-434-14
200
230
232
248
250
266
268
270-272
274
276-278
280
282
284
286
288
Chge
SEP 18 1923
Bgpt 119465
FEB 19 1925
Bgpt 7326 4/14/07
Bgpt 31268 8/19/10
Bgpt 113455
Bgpt 1331 8/21/07
#18576C
275
255
137½
160
80

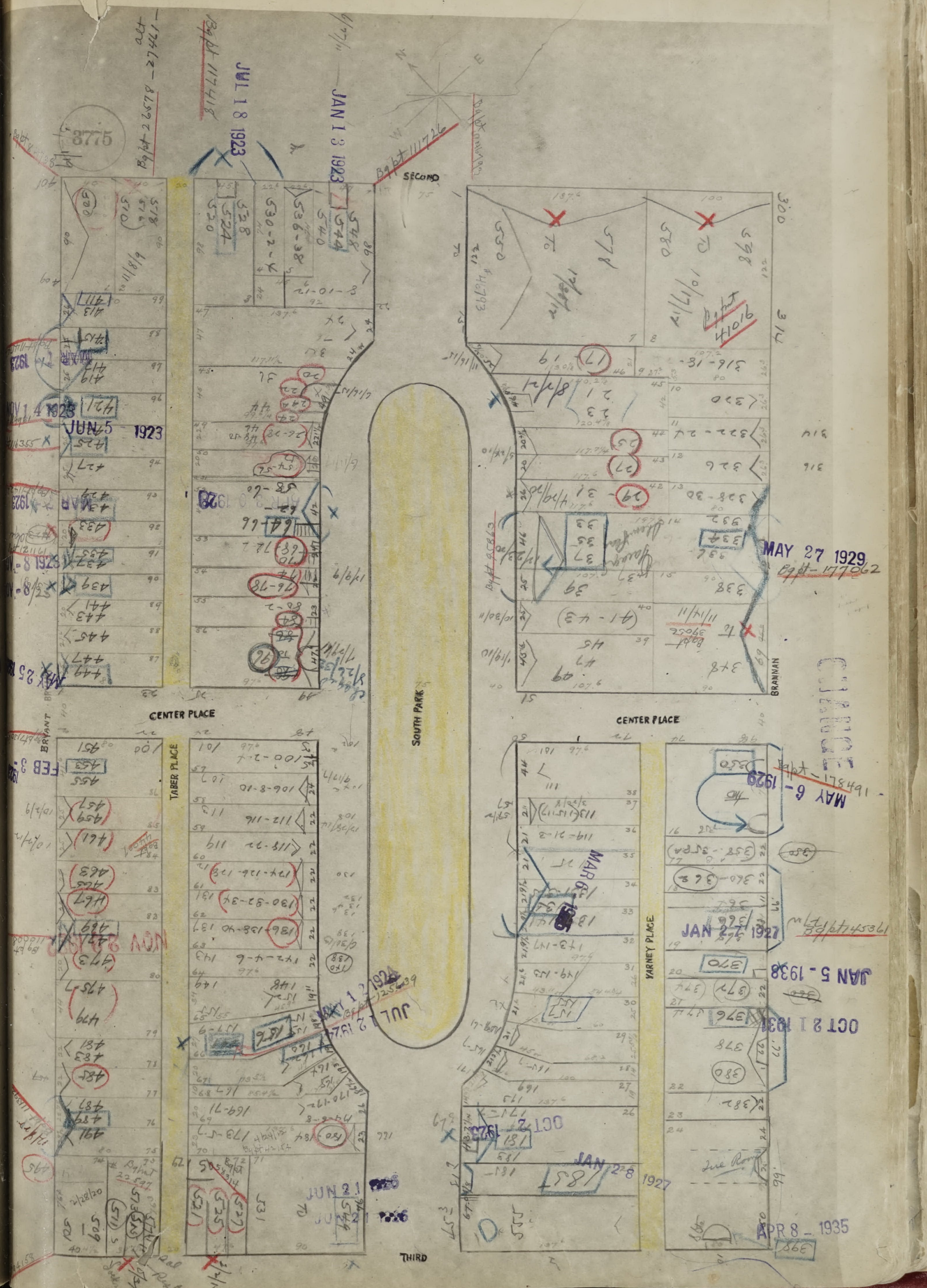
3775
SECOND
THIRD
BRYANT
BRANNAN
SOUTH PARK
CENTER PLACE
CENTER PLACE
TABER PLACE
VARNEY PLACE
JUL 18 1923
JAN 13 1923
JUN 5 1923
MAY 27 1929
MAY 6 - 1929
JAN 27 1927
JAN 5 - 1938
OCT 21 1931
JAN 28 1927
APR 8 - 1935
JUN 21

SAN FRANCISCO
DBI
DEPARTMENT OF
BUILDING INSPECTION
OFFICIAL COPY

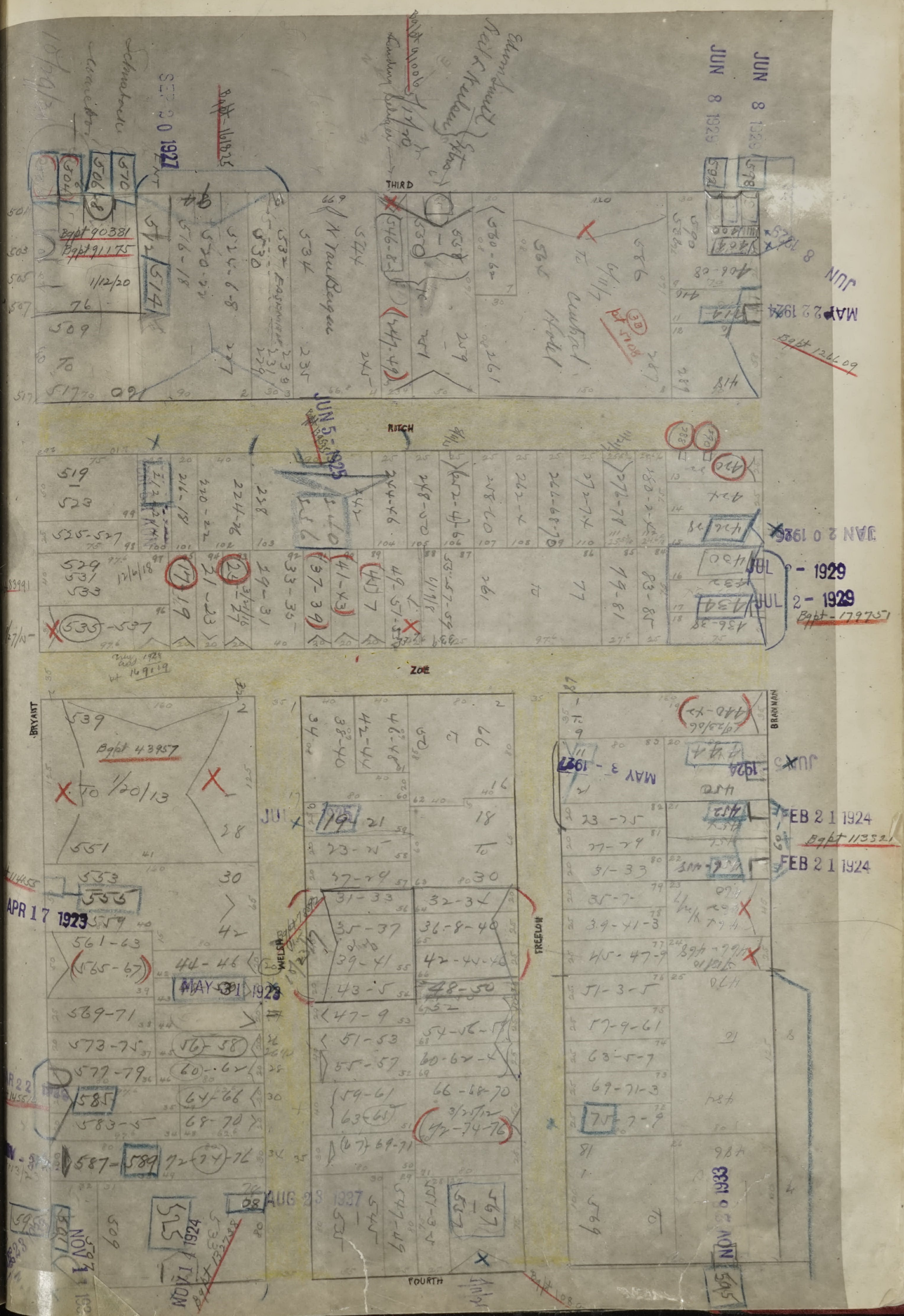
THIRD
RITCH
ZOE
BRYANT
BRANNAN
FOURTH
WELSH
FREELON
JUN 8 1926
JUN 8 1926
MAR 22 1924
SEP 20 1927
JUN 5 1925
JAN 20 1926
JUL 2 1929
JUL 2 1929
MAY 3 1927
FEB 21 1924
FEB 21 1924
APR 17 1923
MAY 31 1923
AUG 23 1937
NOV 1 1924
NOV 6 1933
Bgpt 90381
Bgpt 91175
Bgpt 43957
Bgpt 113321
Bgpt 179757
Bgpt 126609
Central Hotel
1/12/20
1/20/13
12/4/18

SAN FRANCISCO DEPARTMENT OF BUILDING INSPECTION
OFFICIAL COPY

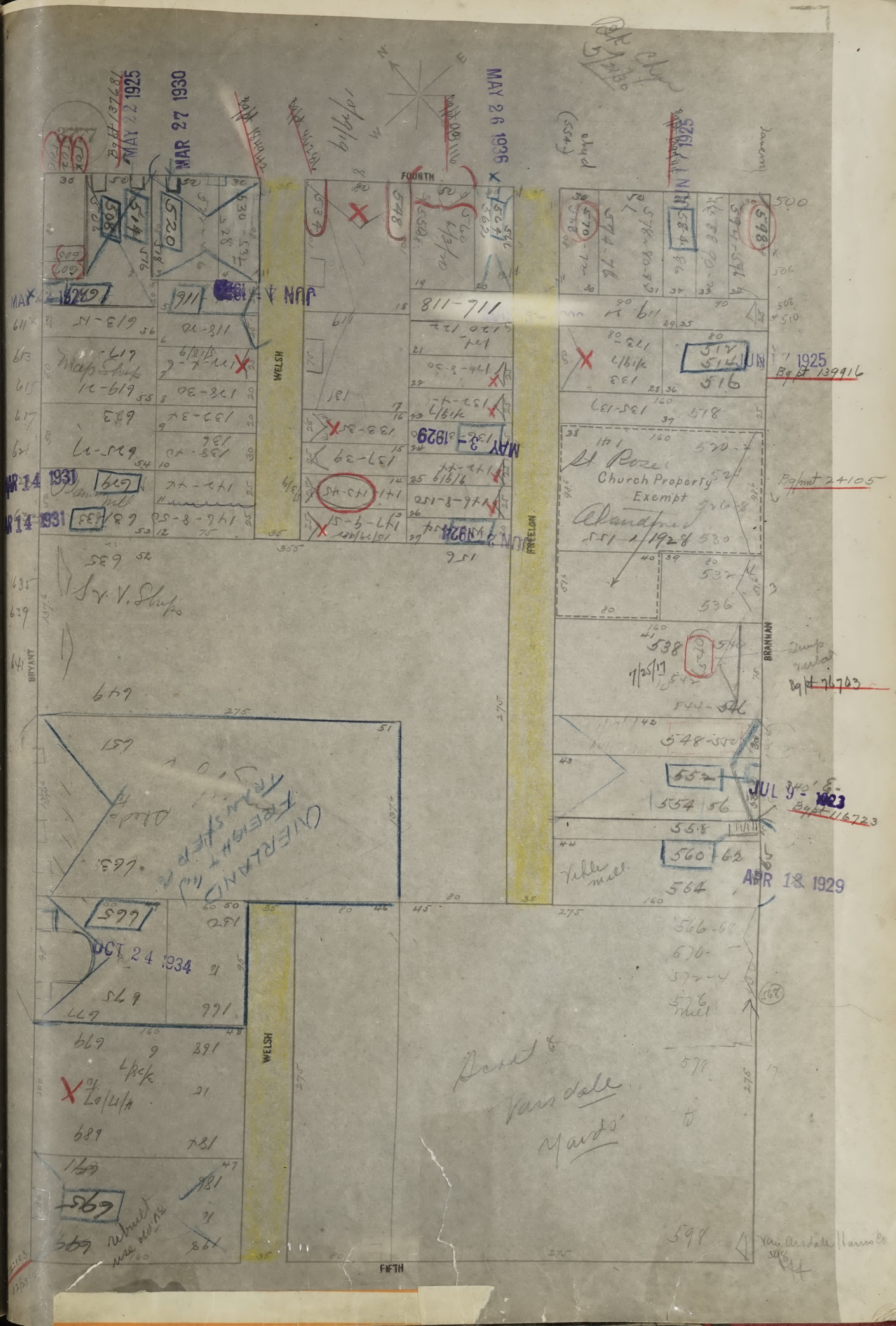
MAY 22 1925
MAR 27 1930
MAY 26 1936
FOURTH
FIFTH
BRYANT
BRANNAN
WELSH
FREELON
JUN 1 1931
MAR 14 1931
MAY 3 1929
JUN 2 1928
JUN 1925
Bg Pt 139916
Bg Pmt 24105
Bg Pt 71703
JUL 9 1923
Bg Pt 116723
APR 18 1929
OCT 24 1934
St Rose Church Property Exempt
Abandoned 551-1/1928
Overland Freight Transfer Co
Van Arsdale Harris Co
Map Shop
Pchler mill
500
516
518
520
536
538
548-552
552
554-56
558
560-62
564
566-68
570
572-4
576
578
598
611
613
615
617
619
621
633
635
649
663
665
675
677
679
689
691
693
695
697

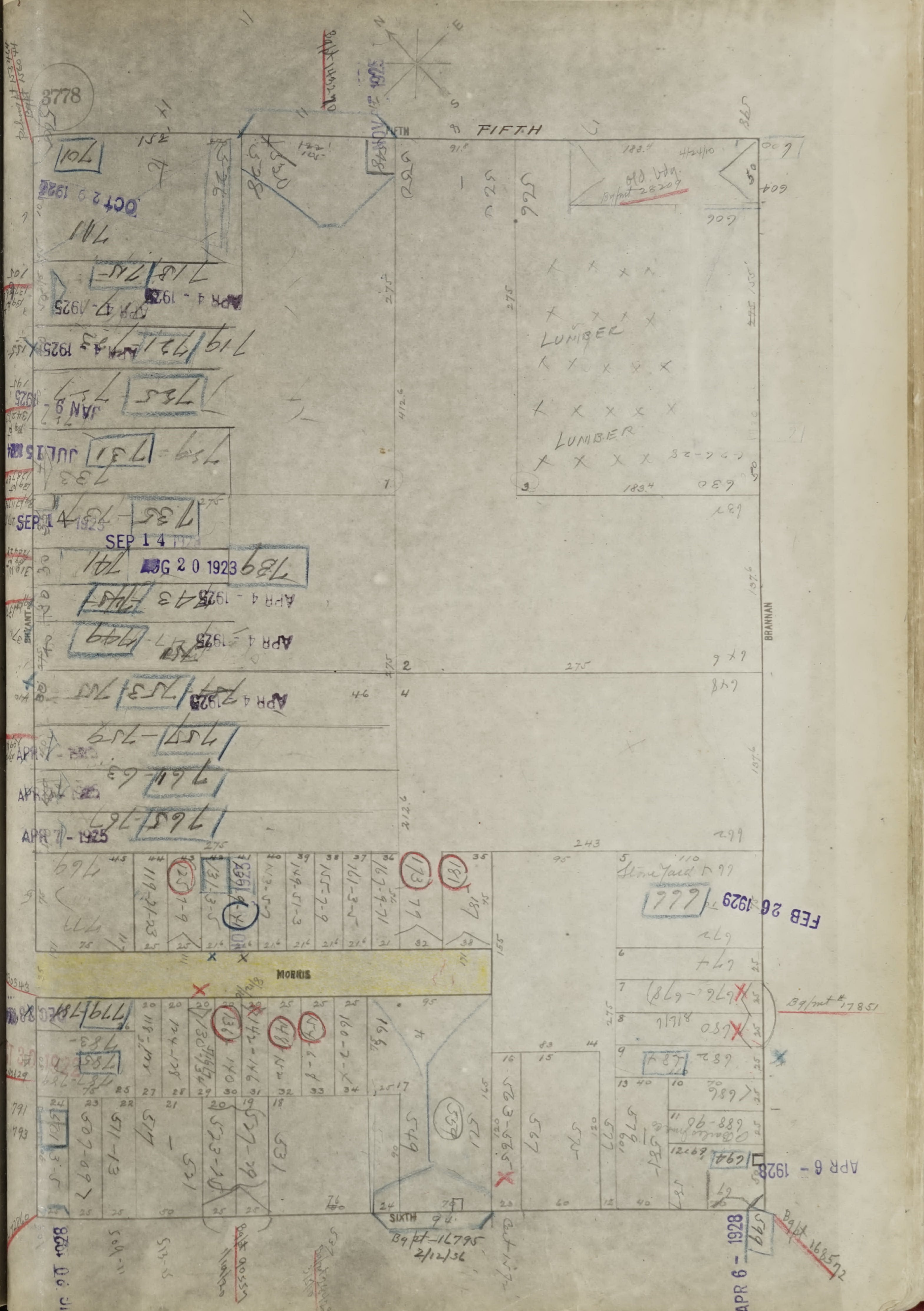
3778
FIFTH
BRANNAN
MORRIS
SIXTH
LUMBER
LUMBER
Old bldg
OCT 20 1926
APR 4 - 1925
APR 7 - 1925
JAN 9 1925
JUL 15 1925
SEP 14 1925
SEP 14 1925
AUG 20 1923
APR 7 - 1925
FEB 26 1929
APR 6 - 1928
APR 6 - 1928
Bg pmt 17851
Bg pmt 11795
2/12/36
275
243
25
N
E
S

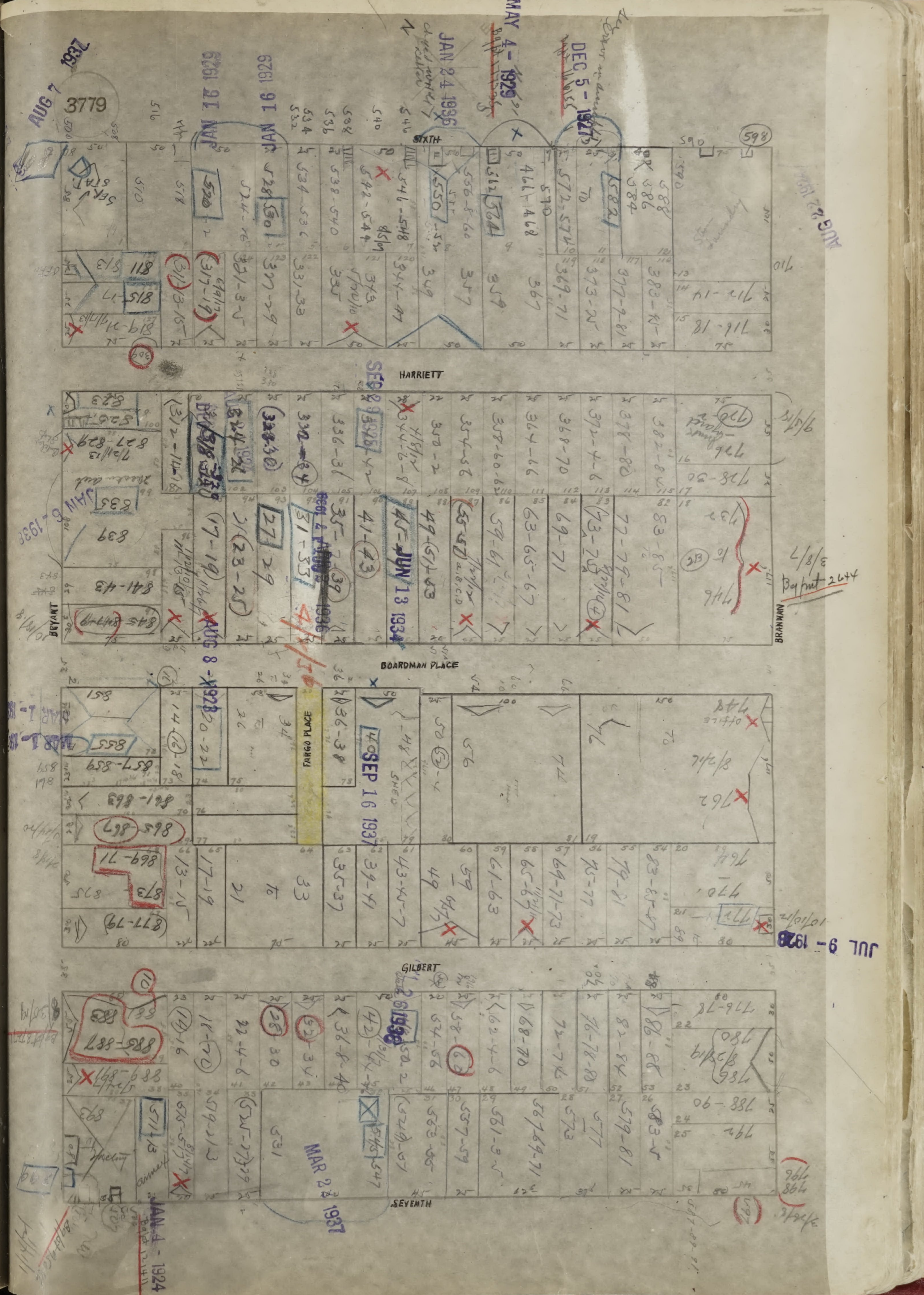
3779
SIXTH
HARRIETT
BOARDMAN PLACE
FARGO PLACE
GILBERT
SEVENTH
BRYANT
BRANNAN
AUG 7 1932
JAN 24 1936
MAY 4 1929
DEC 5 1927
JAN 16 1929
JAN 6 1938
JUN 13 1934
SEP 16 1937
AUG 8 1928
JUL 9 1928
MAR 22 1937
JAN 4 1924

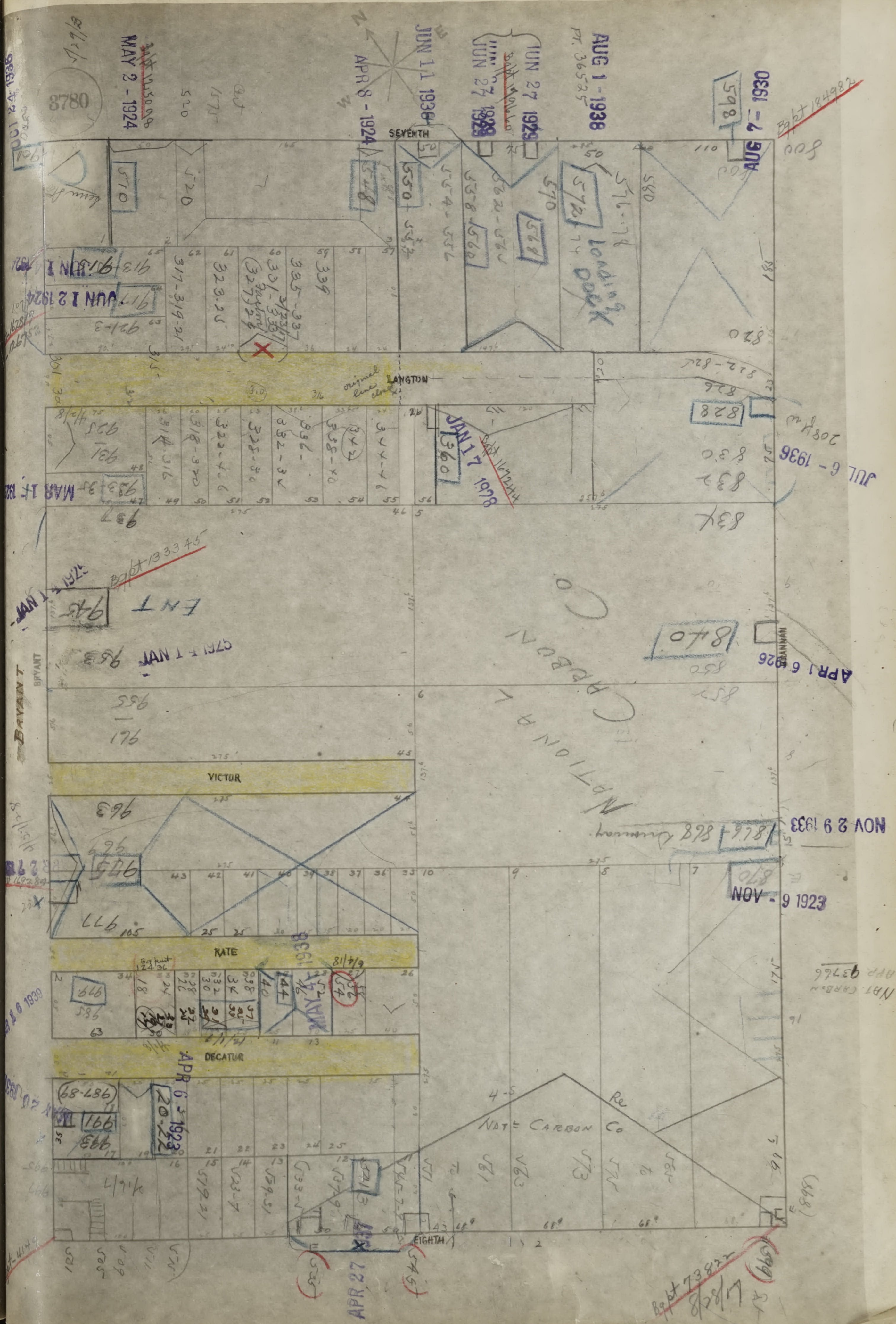
8780
MAY 2 - 1924
APR 8 - 1924
JUN 11 1936
JUN 27 1929
JUN 27 1929
AUG 1 - 1938
AUG 7 - 1930
SEVENTH
LANGTON
VICTOR
KATE
DECATUR
EIGHTH
BRYANT
JUN 12 1924
JAN 1 - 1925
JAN 17 1978
JUL 6 - 1936
APR 16 1926
NOV 29 1933
NOV - 9 1923
APR 6 - 1923
APR 27
Loading Dock
National Carbon Co
Nat'l Carbon Co
ENT

SAN FRANCISCO DBI DEPARTMENT OF BUILDING INSPECTION
OFFICIAL COPY

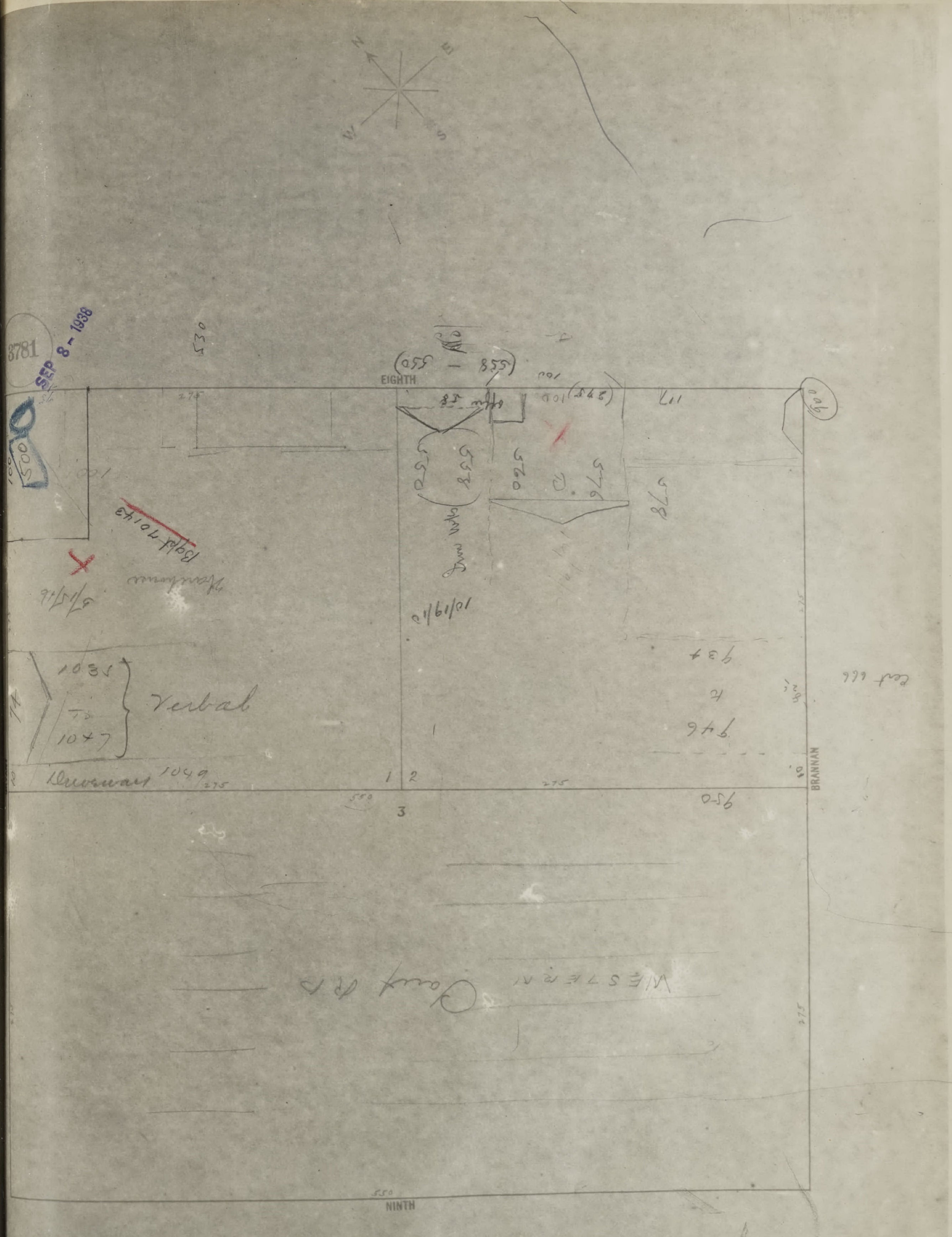
3781
SEP 8 - 1938
EIGHTH
BRANNAN
NINTH
530
558 - 550
5300
Bldg 70143
Warehouse
5/5/16
10/19/10
550
558
560
576
578
1035
To
1047
Verbal
1049
Warehouse
937
946
950
1
2
3
275
550
WESTERN Pacific R.R.

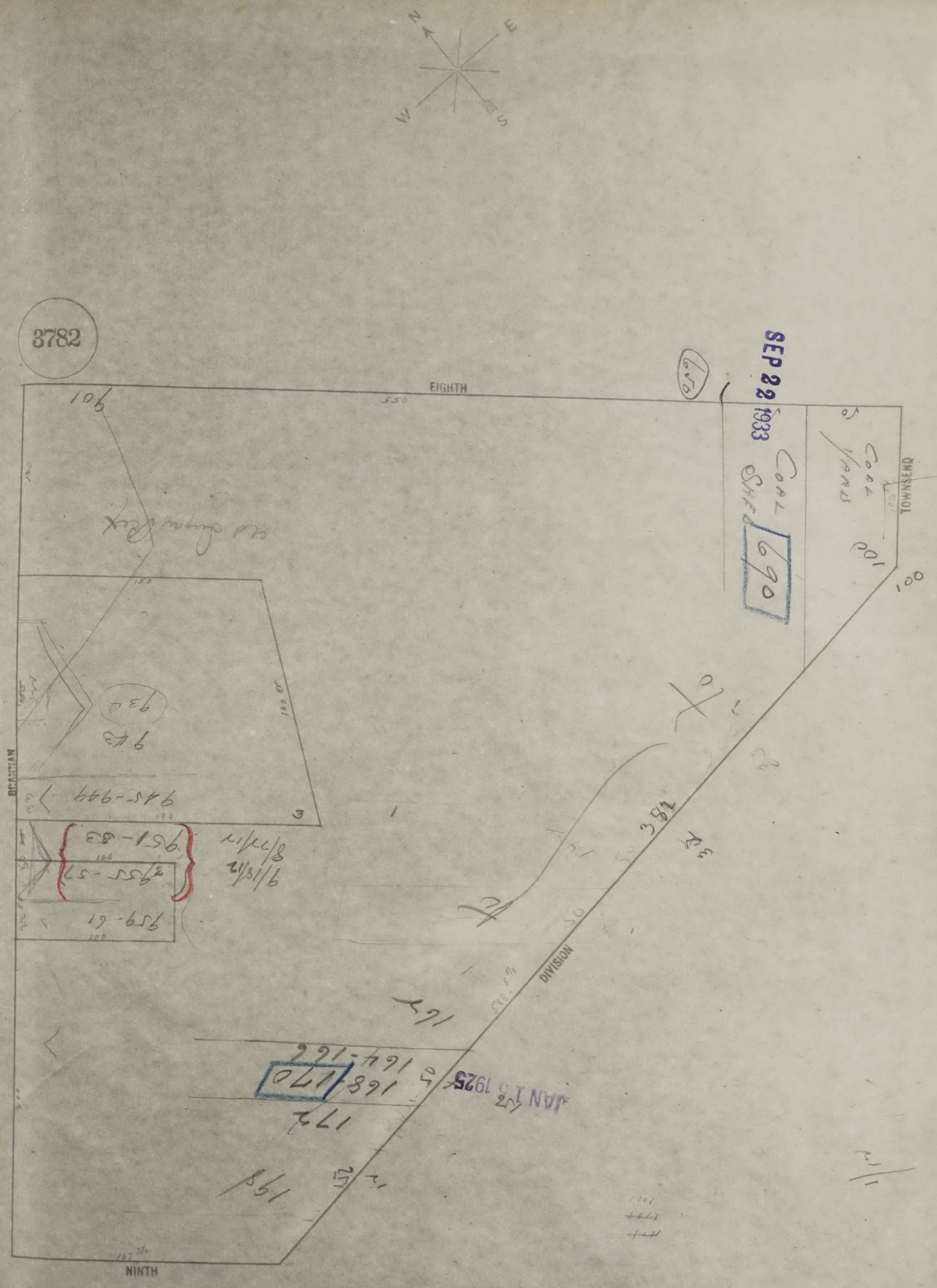
N
E
S
W
3782
EIGHTH
TOWNSEND
BRANNAN
DIVISION
NINTH
550
100
Coal Yard
Coal Shed
690
945-949
951-53
955-57
959-61
164-166
168
170
SEP 22 1933
JAN 13 1925

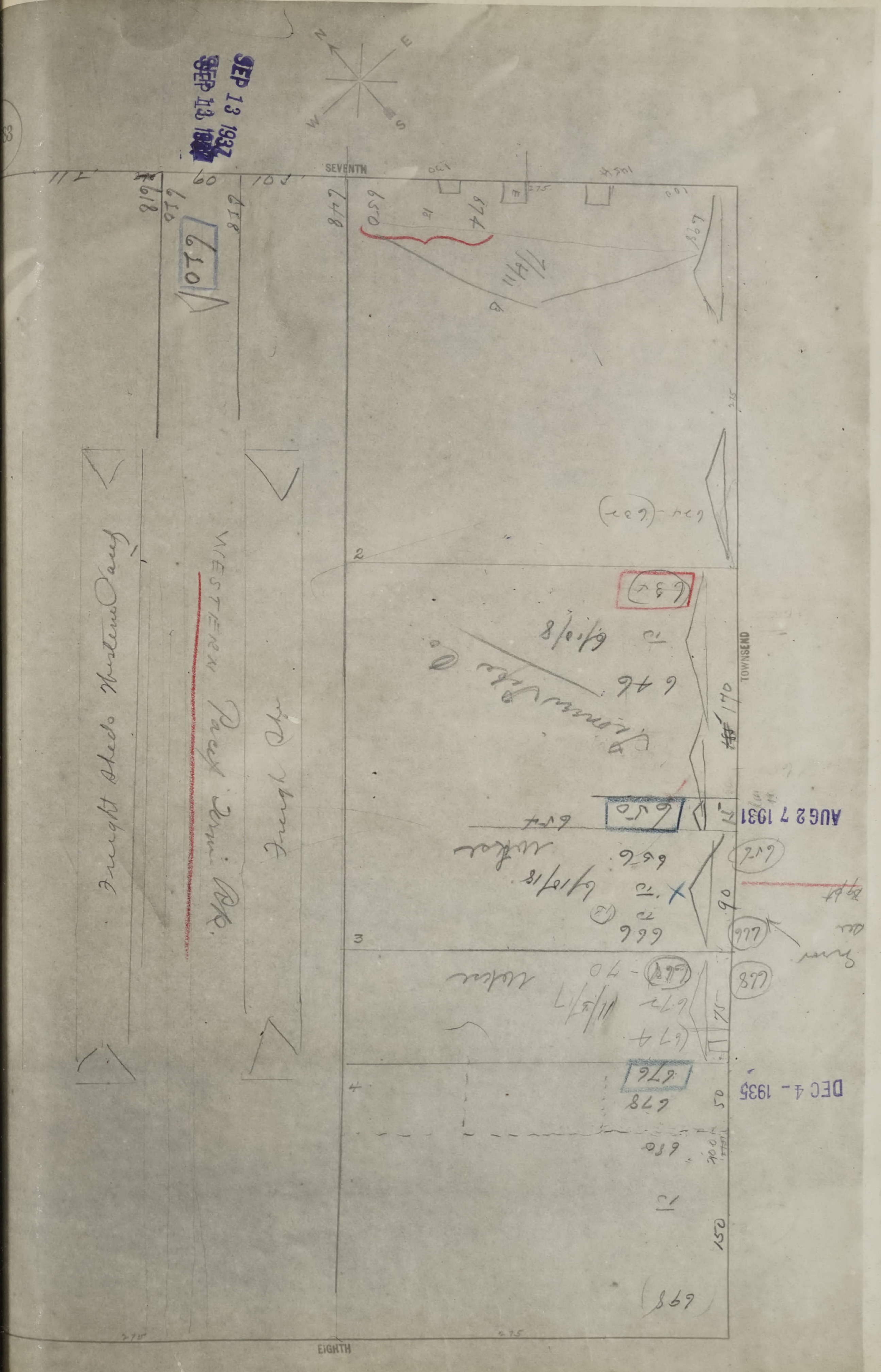
SEP 13 1937
SEVENTH
EIGHTH
TOWNSEND
WESTERN PACIFIC R.R.
Freight Sheds Western Pacy
620
650
674
646
666
668
676
678
680
698
AUG 27 1931
DEC 4 - 1935

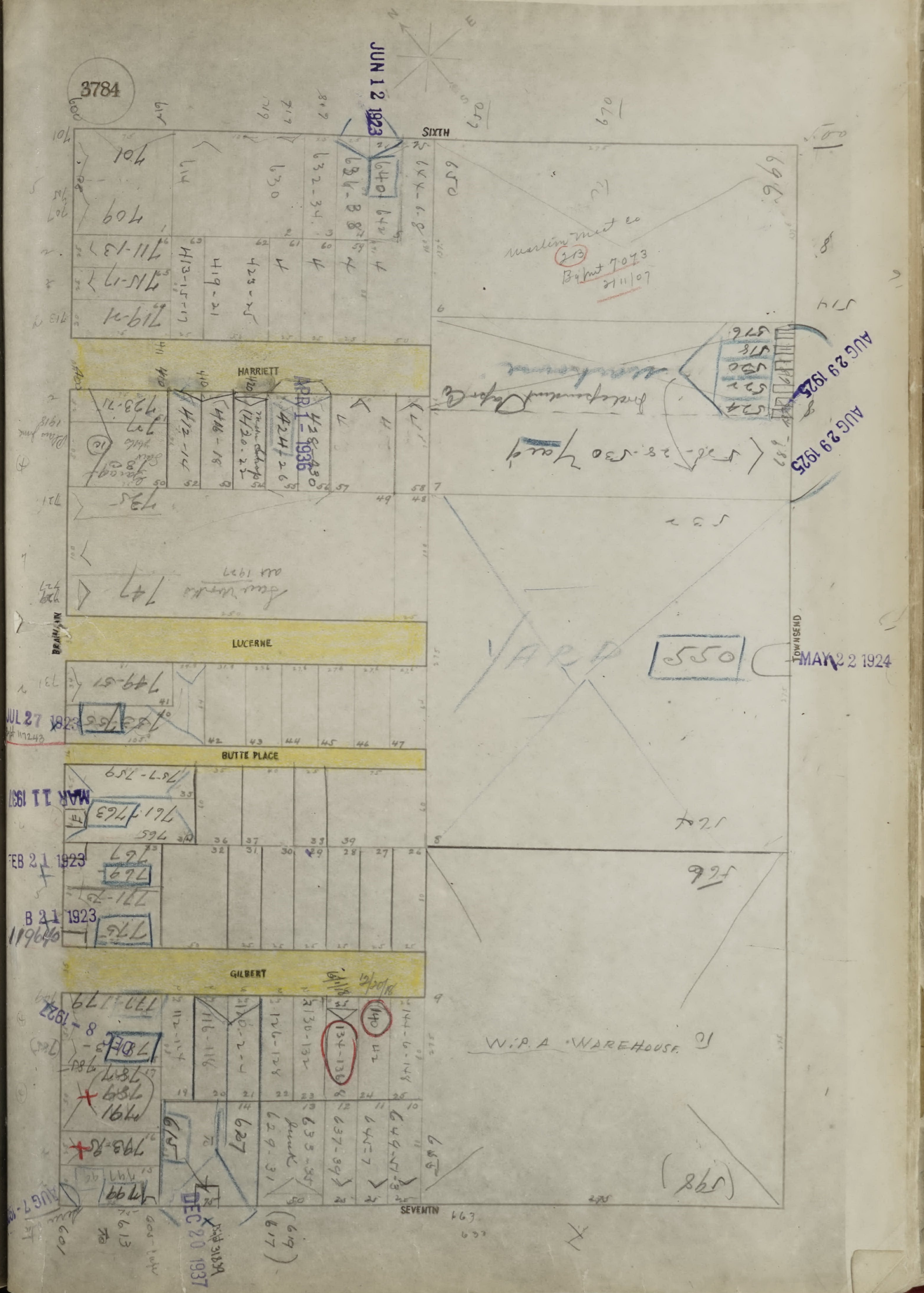
3784
SIXTH
HARRIETT
LUCERNE
BUTTE PLACE
GILBERT
SEVENTH
TOWNSEND
BRANNAN
YARD
550
W.P.A. WAREHOUSE
JUN 12 1923
AUG 29 1925
AUG 29 1925
MAY 22 1924
JUL 27 1923
MAR 11 1931
FEB 21 1923
B 21 1923
DEC 20 1937
APR 1 1936
701
709
711-13
715-17
719-21
723-71
735
747
749-51
757-759
761
763
765
767
769
771-73
775
777-779
781
783
785
787
789
791
793-95
799
640
630
632-34
636-38
413-15-17
419-21
423-25
412-14
416-18
420-22
424-26
428-30
112-114
116-118
120-124
126-128
130-132
134-136
140
144-6-148
617
619
627
629-31
633-35
637-39
641-43
645-47
649-51
653
546
550
552
554
556
578
524
526-528-530 Yard
Marling Meat Co
213
B of Pmt 7073
Independent Pkg Co

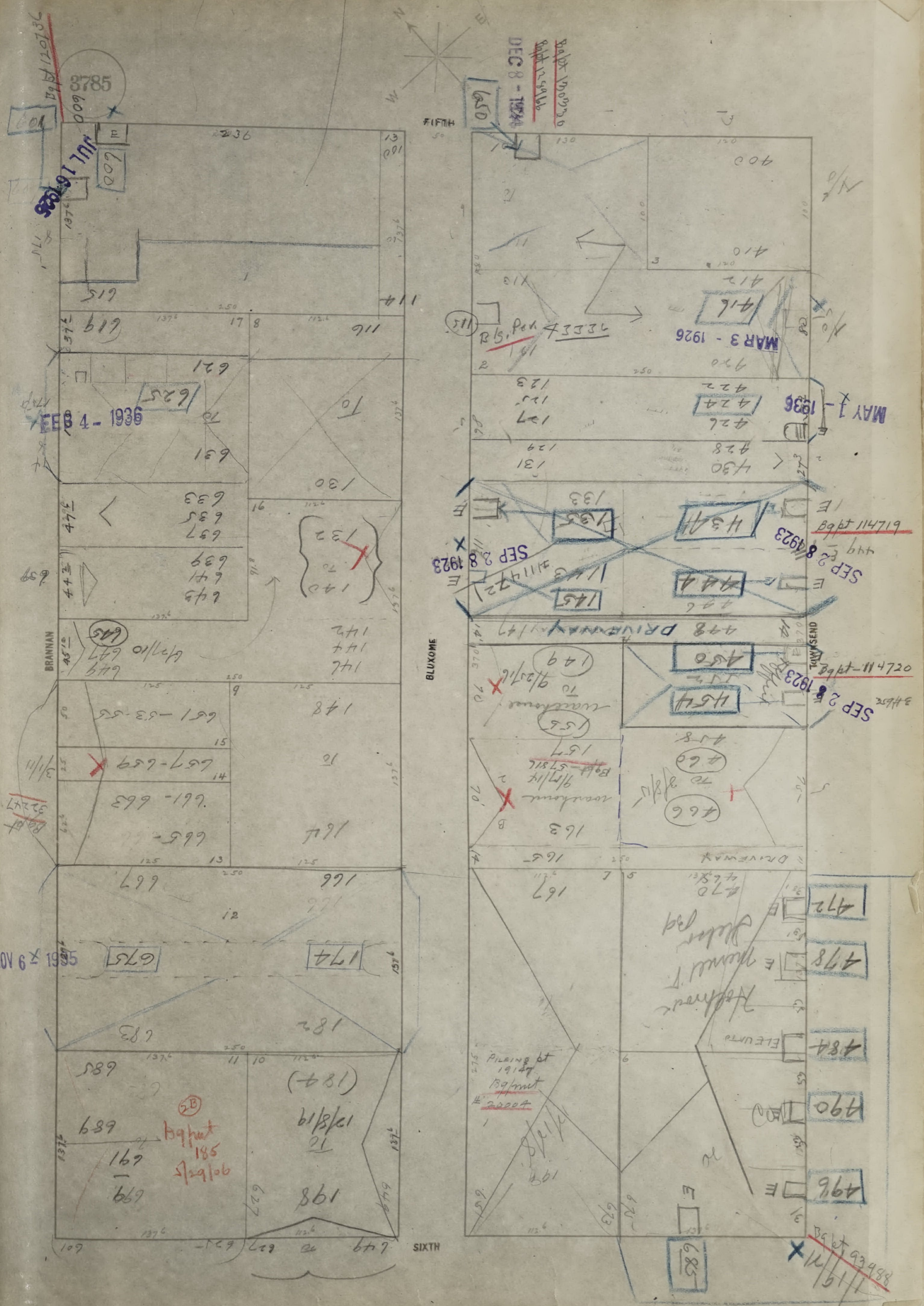
3785
FIFTH
SIXTH
BRANNAN
BLUXOME
TOWNSEND
DRIVEWAY
JUL 1 1935
FEB 4 - 1936
MAR 3 - 1926
MAY 1 - 1936
SEP 28 1923
NOV 6 1935
DEC 8 - 1924
Bgpt 114719
Bgpt 114720
Blg. Per. 43336
Bgpt 93988
Piling bt 1914 Bg pmt 92004

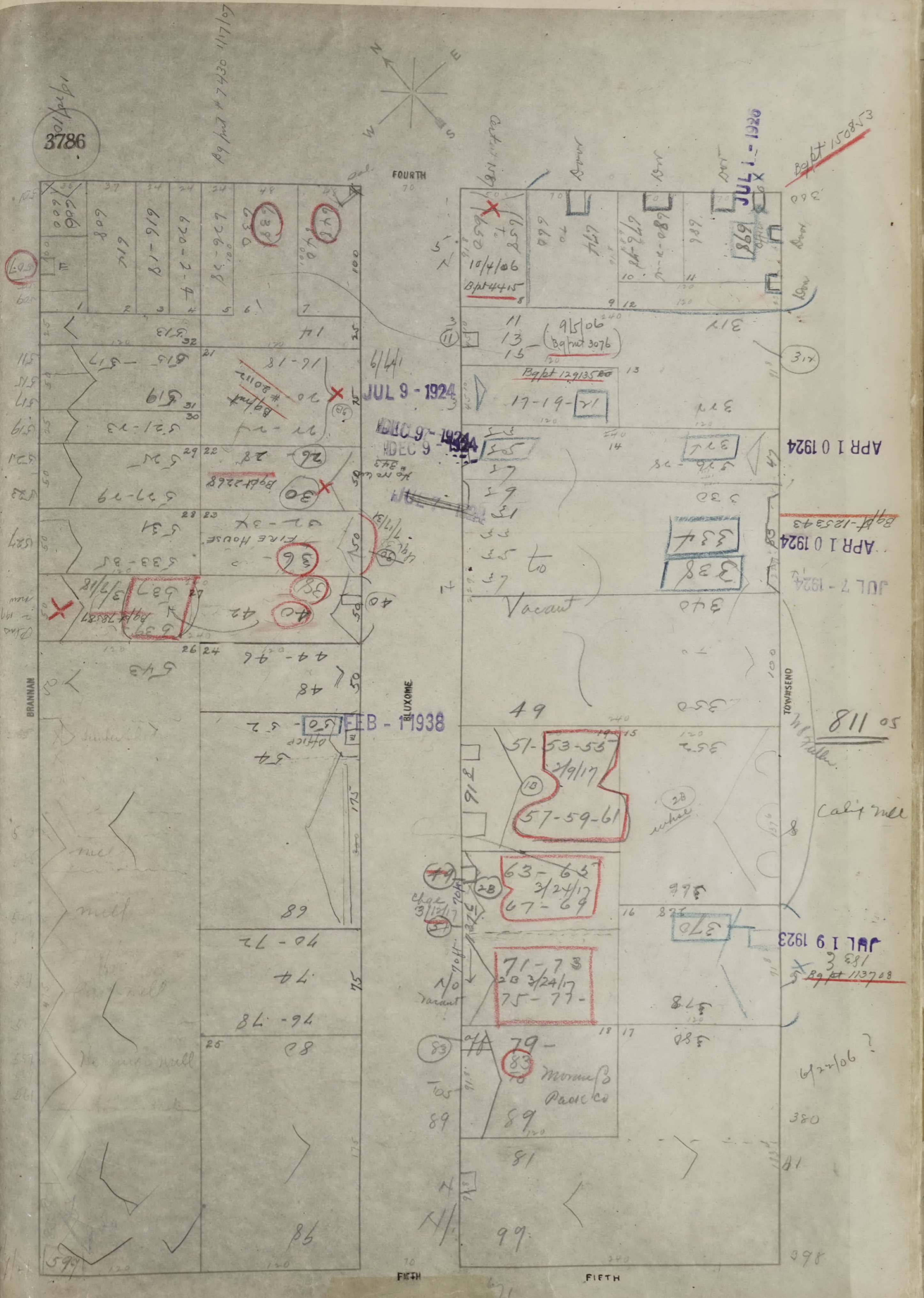
3786
N
E
S
W
FOURTH
BRANNAN
LUXOME
TOWNSEND
FIFTH
Bg pt # 7430 11/7/07
10/4/06
Bg pt 4445
9/5/06
Bg pt 3076
Bg pt 129135
17-19-21
JUL 9 - 1924
DEC 9 - 1924
APR 1 0 1924
JUL 7 - 1924
JUL 1 - 1926
JUL 1 9 1923
FEB - 1 1938
Bg pt 15085
Bg pt 123543
Bg pt 113708
Fire House
Vacant
51-53-55
57-59-61
63-65
67-69
71-73
75-77
3/24/17
Calif Mill
Morris Pacific Co
6/22/06 ?
380
398

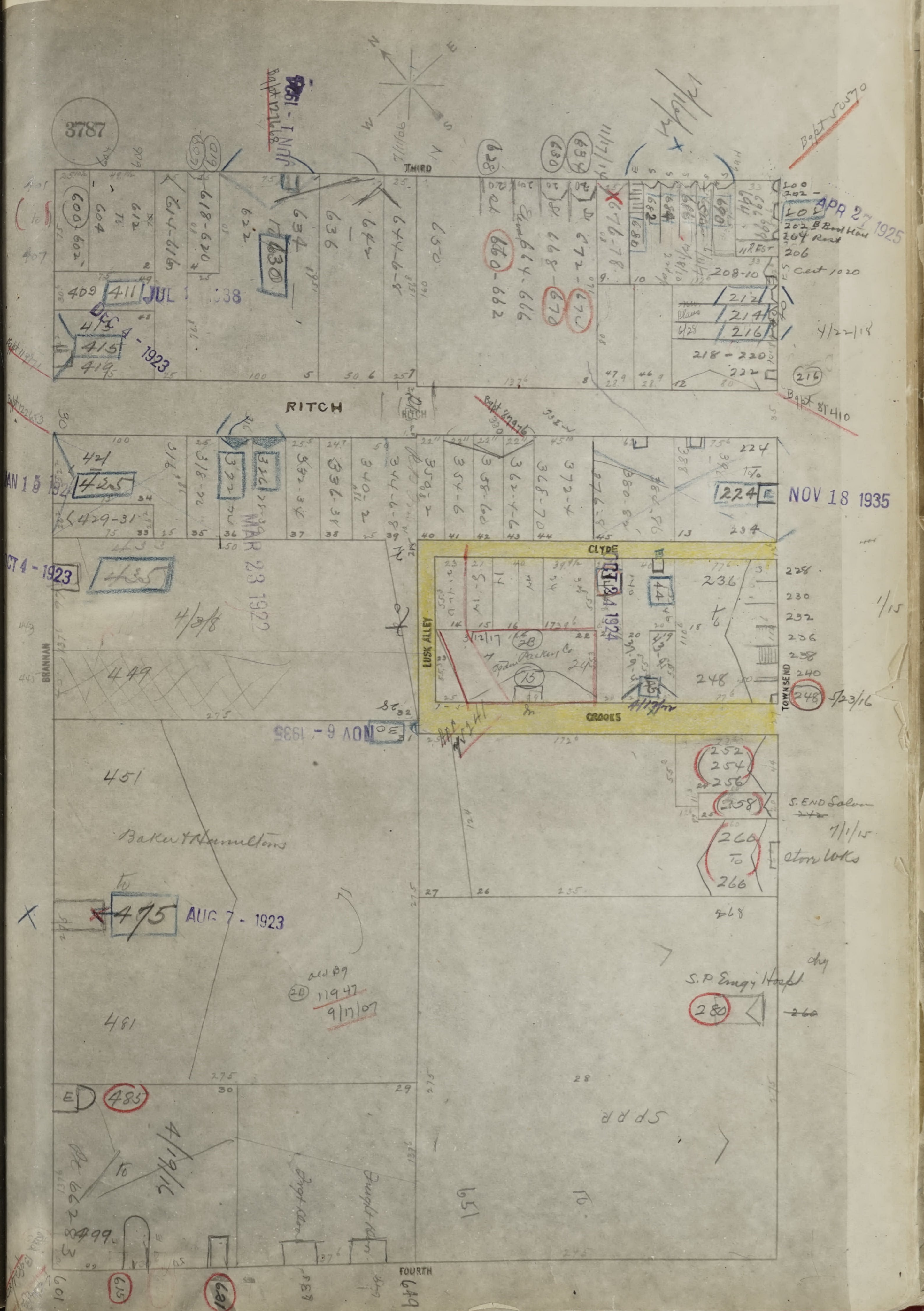
3787
THIRD
RITCH
CLYDE
LUSK ALLEY
CROOKS
BRANNAN
TOWNSEND
FOURTH
JUL 1938
DEC 4 1923
JAN 15 1924
OCT 4 1923
MAR 23 1922
NOV 18 1935
APR 27 1925
NOV 6 1935
AUG 7 1923
449
451
Baker & Hamiltons
475
481
485
S. END Saloon
7/1/15
S.P. Engine House
280
SPRR
651
4/22/15
5/23/16
Bapt 81410

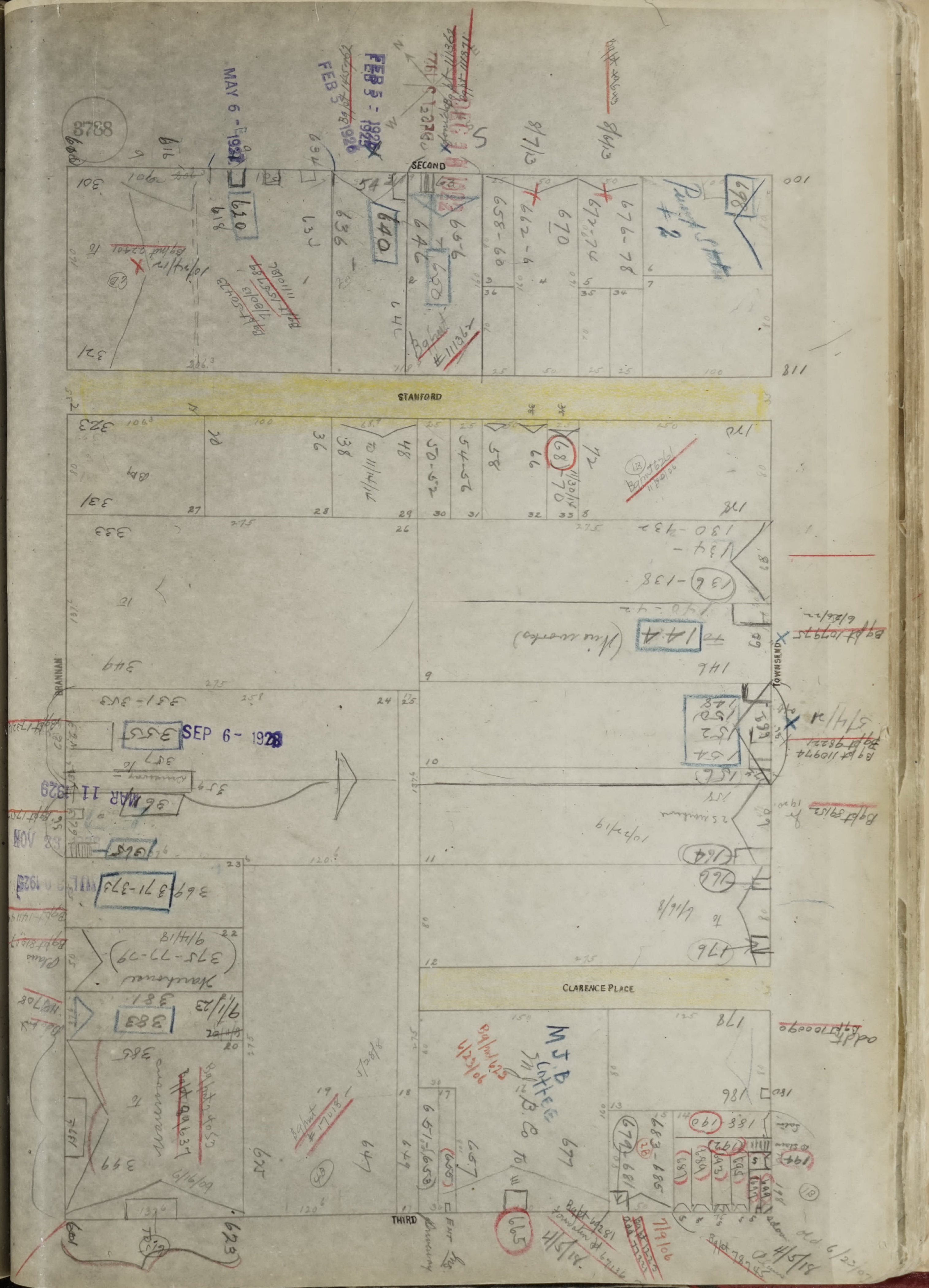
3788
SECOND
STANFORD
TOWNSEND
CLARENCE PLACE
THIRD
BRANNAN
MAY 6 - 1927
FEB 5 - 1926
SEP 6 - 1928
MAR 11 1929
620
640
658-60
662-4
670
672-74
676-78
144
146
355
369 371-373
375-77-79
383
385
665
677
683-685
687
MJB Coffee Co

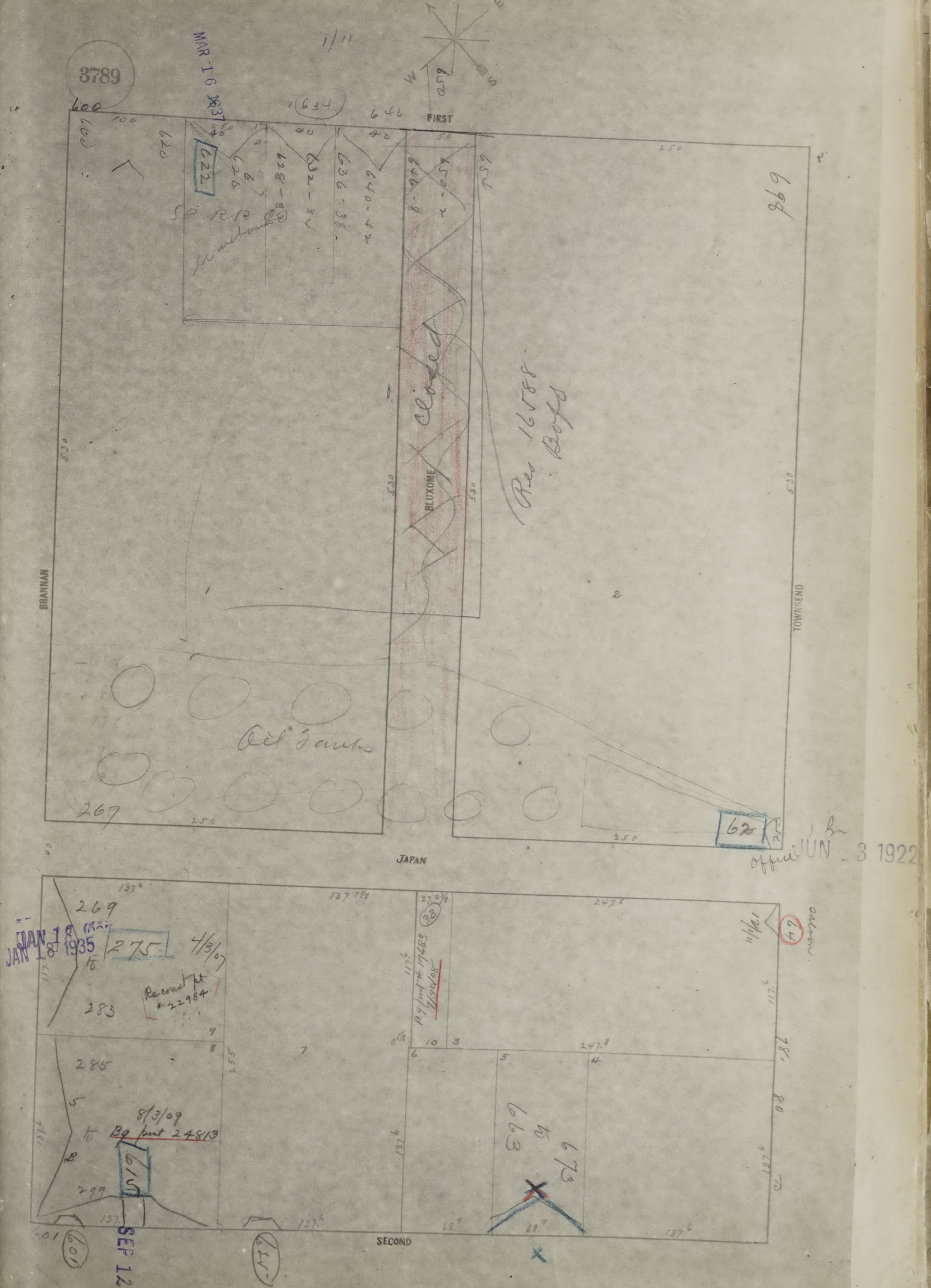
3789
MAR 16 1937
1/11
634
646
650
FIRST
N
E
S
W
600
100
602
620
622
626
628-30
632-34
636-38
640-42
646-8
650-2
654
SP RR Co
warehouse
BLUXOME
Closed
Res 16588
Bofs
BRANNAN
TOWNSEND
2
1
Oil Tanks
267
250
530
62
JUN 3 1922
office
698
JAPAN
269
JAN 18 1935
275
4/3/07
Recon pt #22984
283
285
8/3/09
Bg pmt 24813
615
299
601
645
SECOND
SEP 12 193
137⁶
247⁸
Bg pmt #17683
663 to 673
64
carbon
9
8
7
6
5
4
3
10

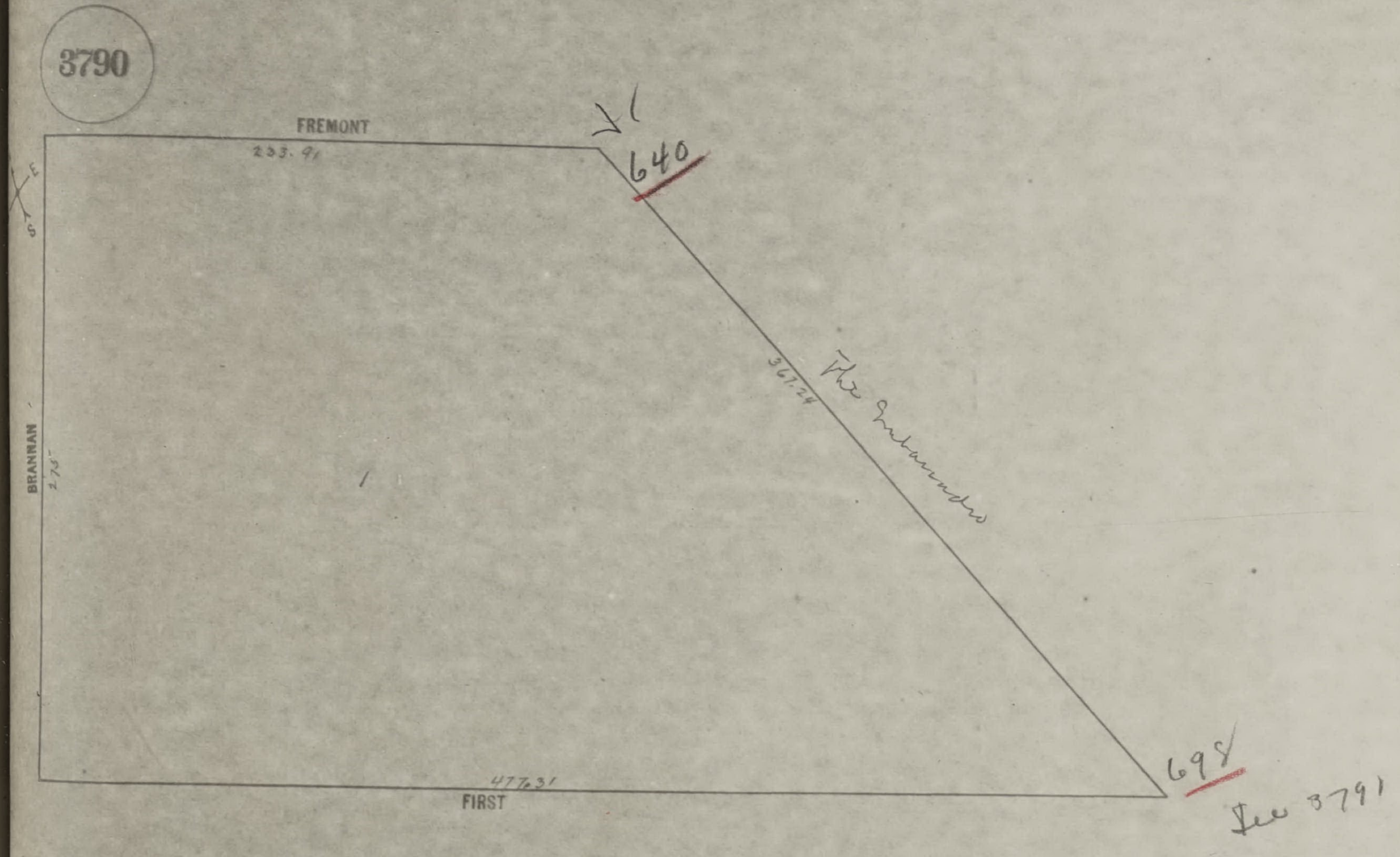
3790
FREMONT
233.91
640
The Embarcadero
367.24
E
S
BRANNAN
275
477.31
FIRST
698
See 3791

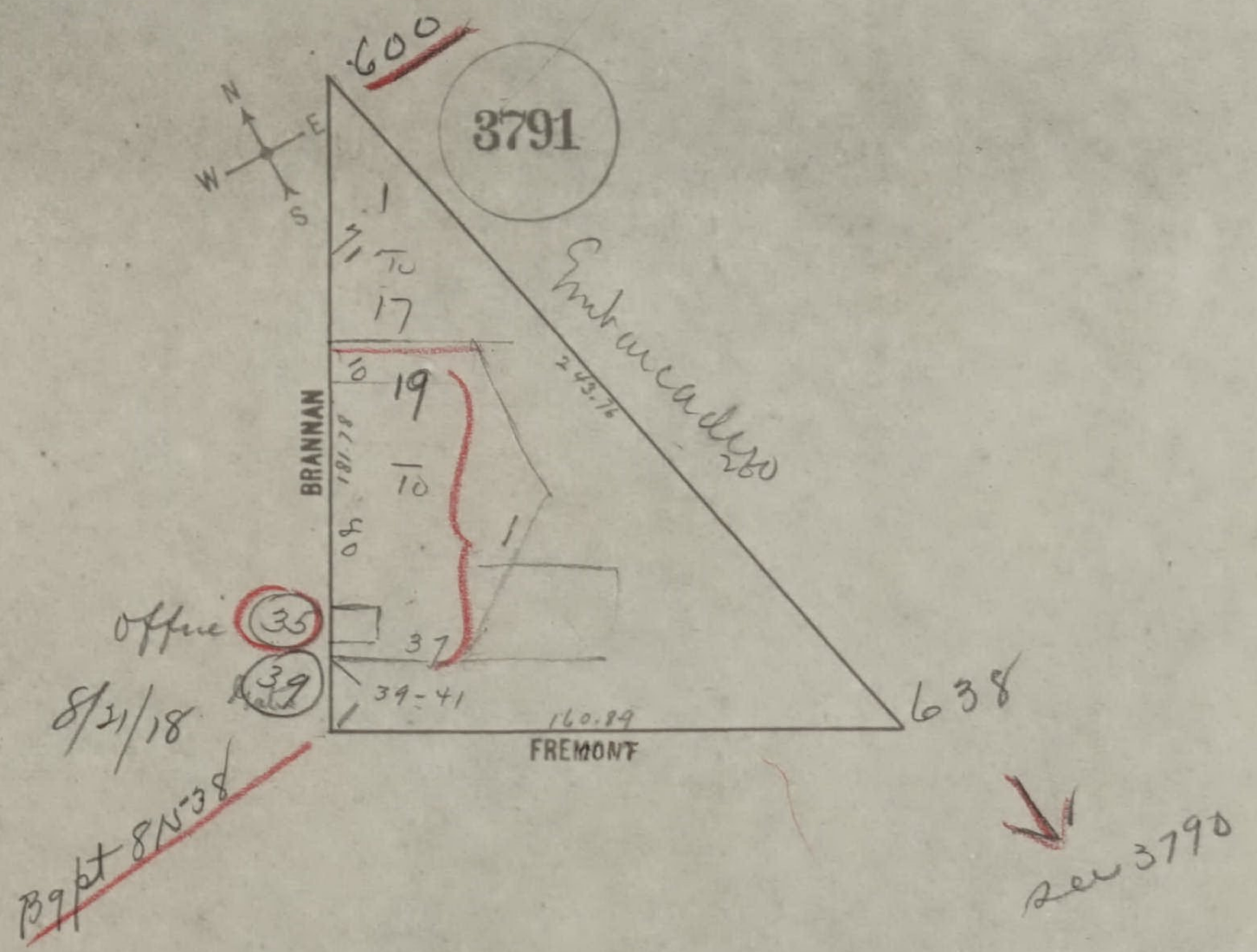
600
3791
N
E
W
S
1
4/1
TO
17
10
19
TO
1
37
39-41
BRANNAN
181.78
80
Embarcadero
243.76
280
Office 35
39
8/21/18
Bgpt 8N38
160.89
FREMONT
638
see 3790

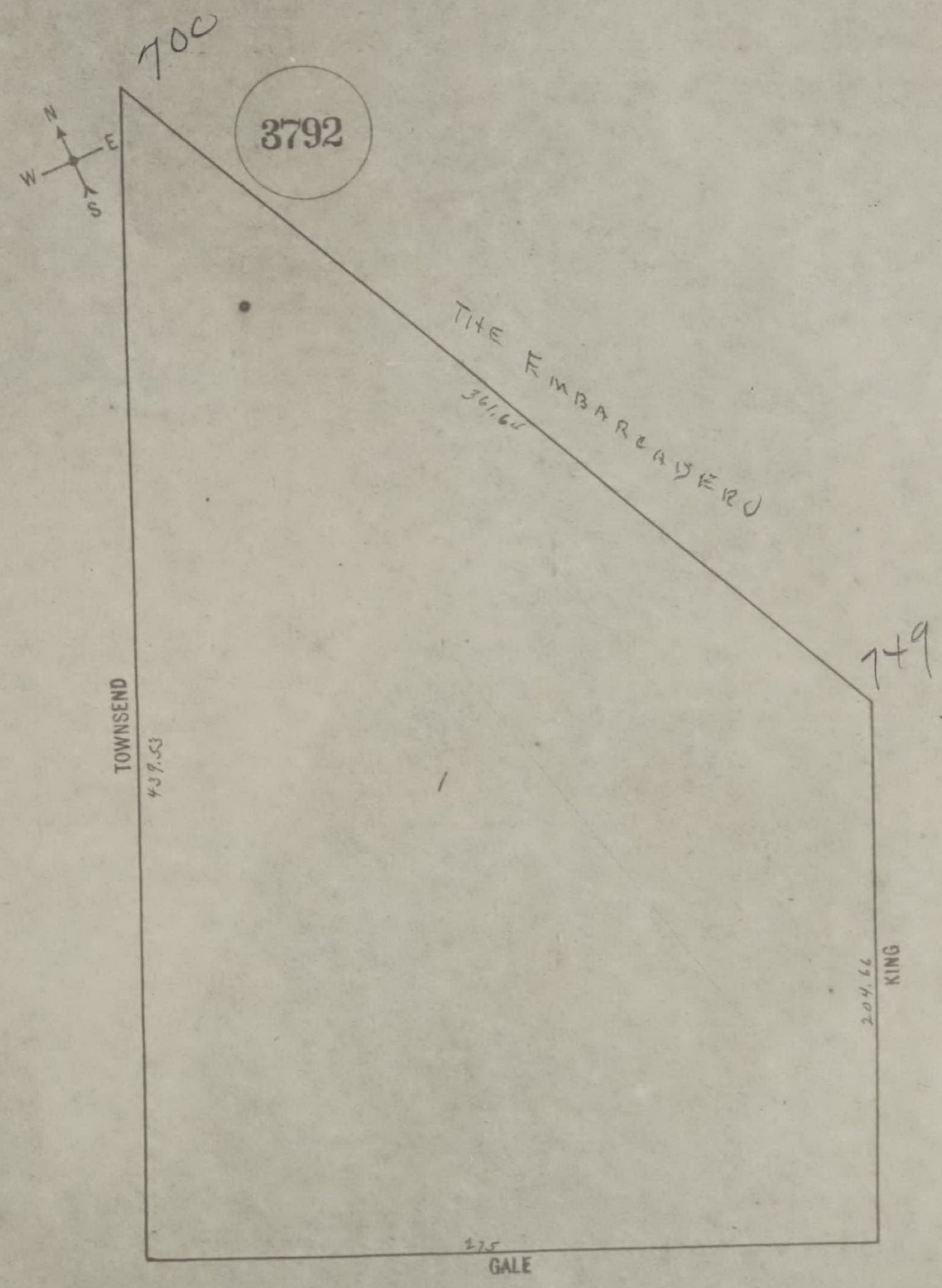
700
3792
N
E
W
S
THE EMBARCADERO
361.64
TOWNSEND
439.53
KING
204.66
275
GALE
749

→ see page 3801

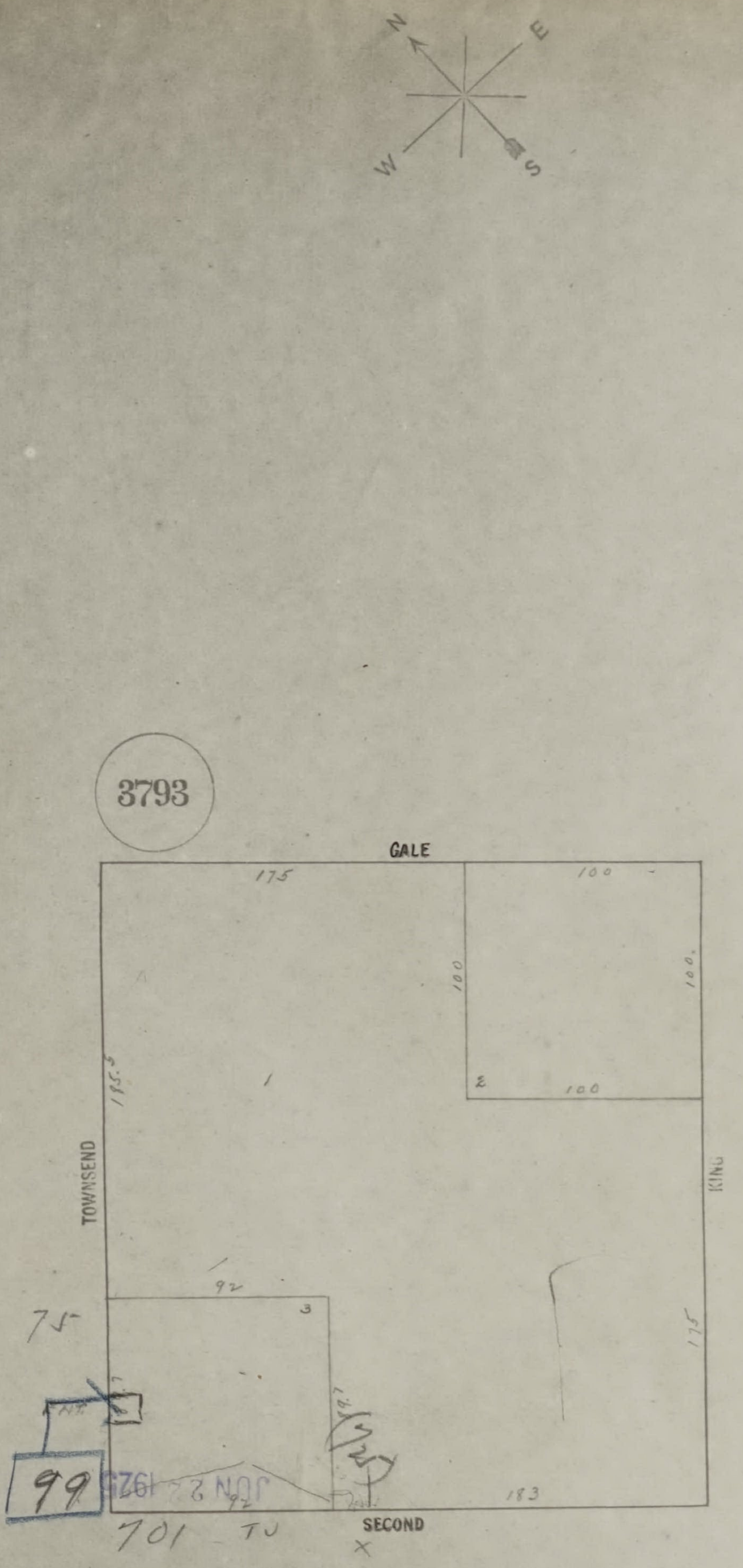
N
E
S
W
3793
GALE
175
100
100
100.
2
100
1
155.3
TOWNSEND
KING
92
3
75
175
183
SECOND
66
701
TJ

JUN 22 1925

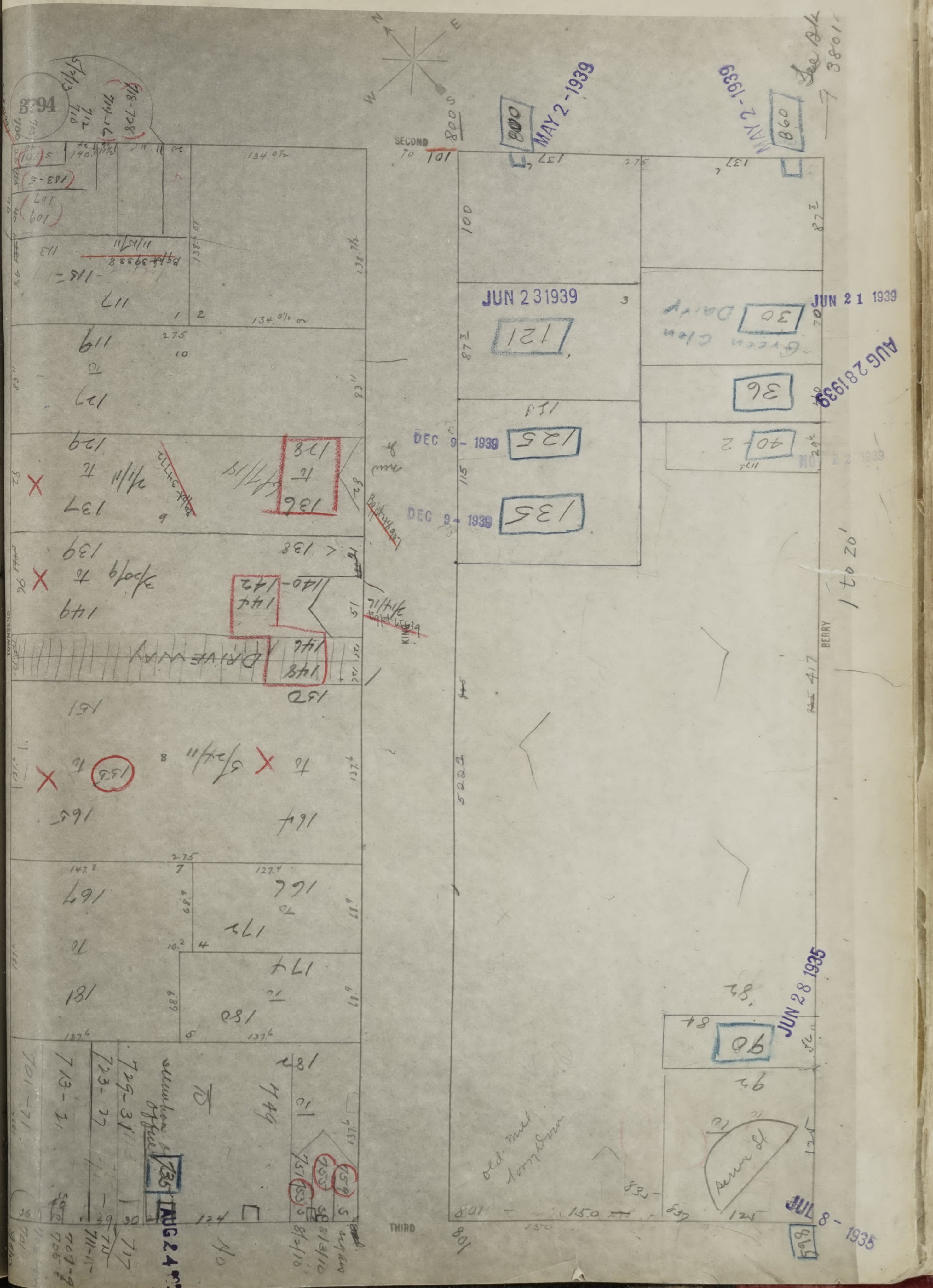
N
E
W
S
SECOND
THIRD
KING
BERRY
3794
800
MAY 2 - 1939
MAY 2 - 1939
860
See Blk 3801
JUN 23 1939
121
JUN 21 1939
30
Green Clean Dairy
36
AUG 28 1939
40
DEC 9 - 1939
125
DEC 9 - 1939
135
DRIVEWAY
old mill torn down
JUN 28 1935
90
JUL 8 - 1935
AUG 24
735

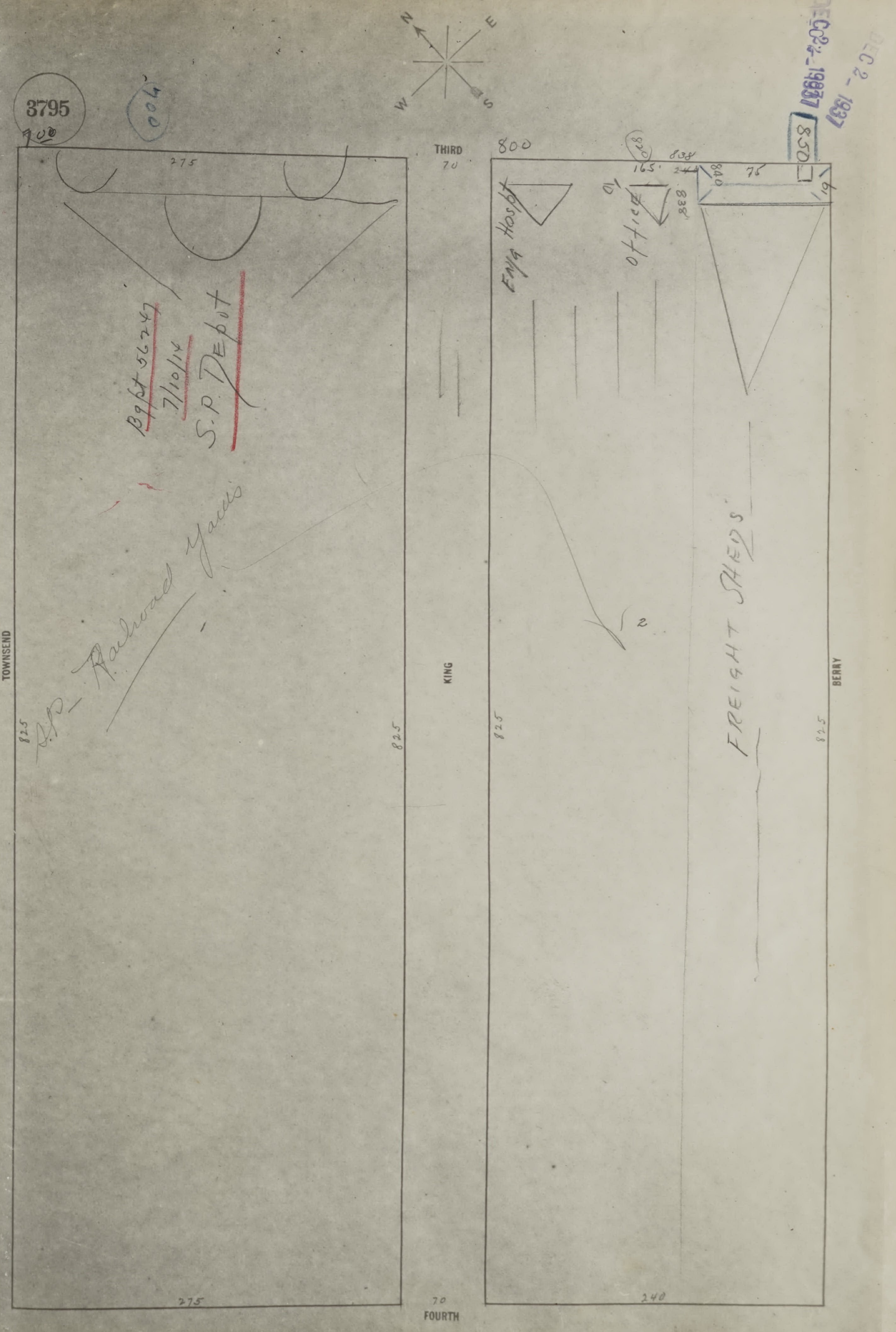
3795
900
900
N
E
W
S
THIRD
70
800
275
B9pt 56247
7/10/14
S.P. Depot
S.P. Railroad Yards
TOWNSEND
825
825
KING
825
825
BERRY
820
838
165'
24
840
75
850
10
838'
19
Eng Hosp
Office
2
FREIGHT SHEDS
275
70
240
FOURTH

DEC 2 - 1937
DEC 2 - 1937


N
E
S
W
3796
FOURTH
70
120
35
120
240
1
4
2
6
TOWNSEND
825
FORMERLY JEWETT ST
825
KING
825
S.P. Yards
825
BERRY
120
35
120
70
240
FIFTH

3797
N
E
S
W
FIFTH
70
275
240
TOWNSEND
825
1
KING
825
2
BERRY
825
275
240
70
SIXTH


3798
N
E
S
W
SIXTH
275
70
240
TOWNSEND
KING
BERRY
825
825
125
825
1
2
275
70
240
SEVENTH

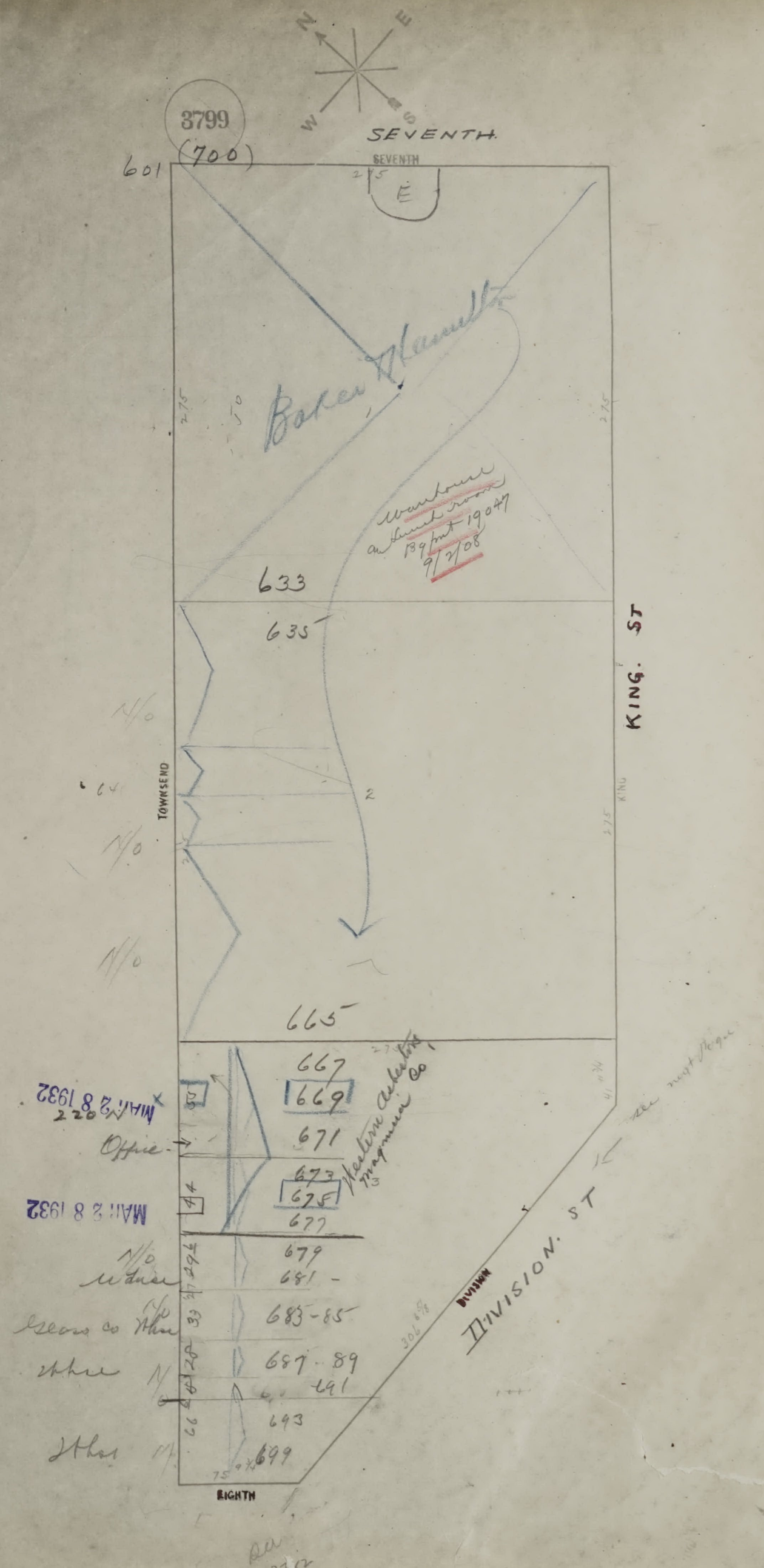
N
E
S
W
3799
(700)
601
SEVENTH
SEVENTH
E
Baker Hamilton
Warehouse
~~& lunch room~~
139 pmt 19047
9/2/08
633
635
665
667
669
671
673
675
677
679
681
683-85
687-89
691
693
699
N/O
N/O
N/O
TOWNSEND
Office
Western Asbestos Magnesia Co
N/O
Stores co Store
Store
Store
KING ST
KING
DIVISION
DIVISION ST
see next page
306 5/8
EIGHTH
See 3782

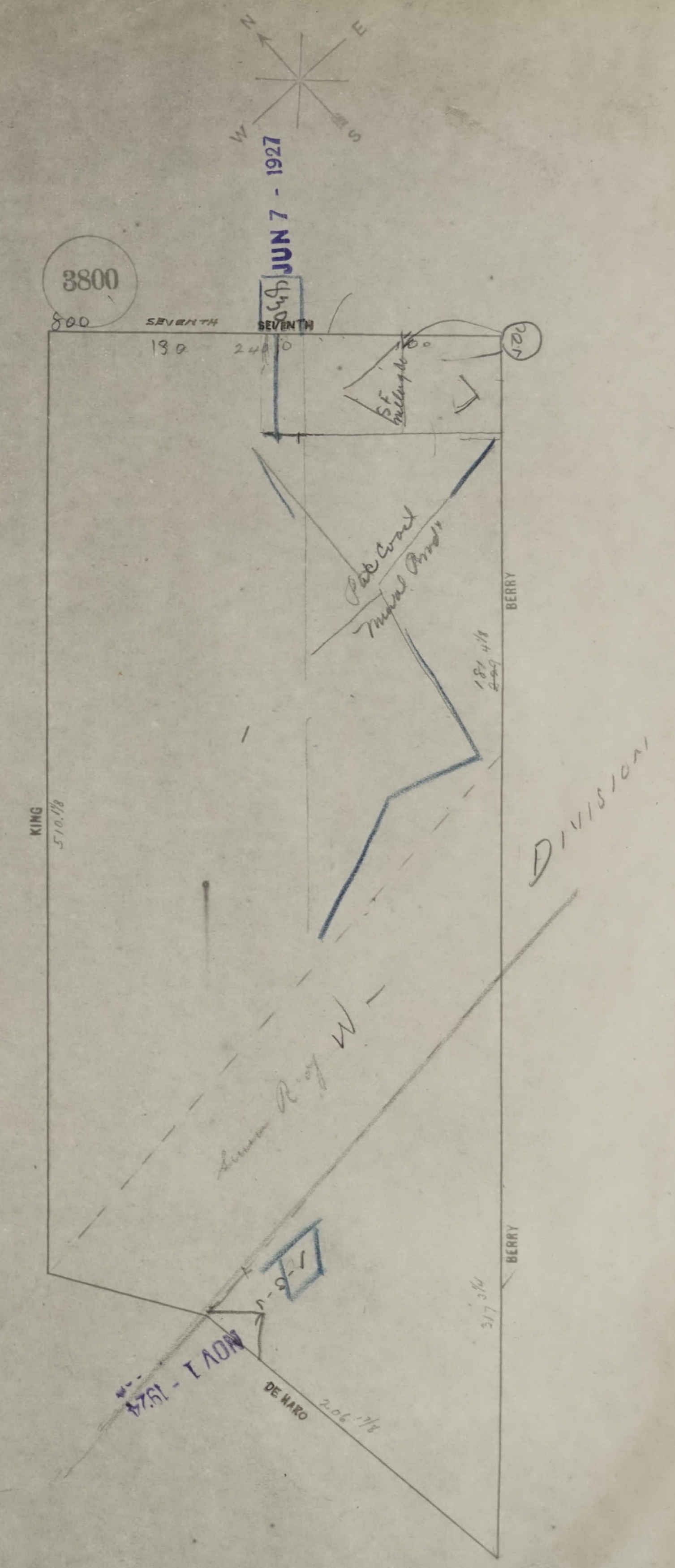
N
E
W
S
JUN 7 - 1927
NOV 1 - 1924
3800
800
SEVENTH
SEVENTH
190
240
5t
Pak Coral
Mutual Prod
Division
KING
510 1/8
BERRY
BERRY
317 3/16
DE HARO
206 17/8

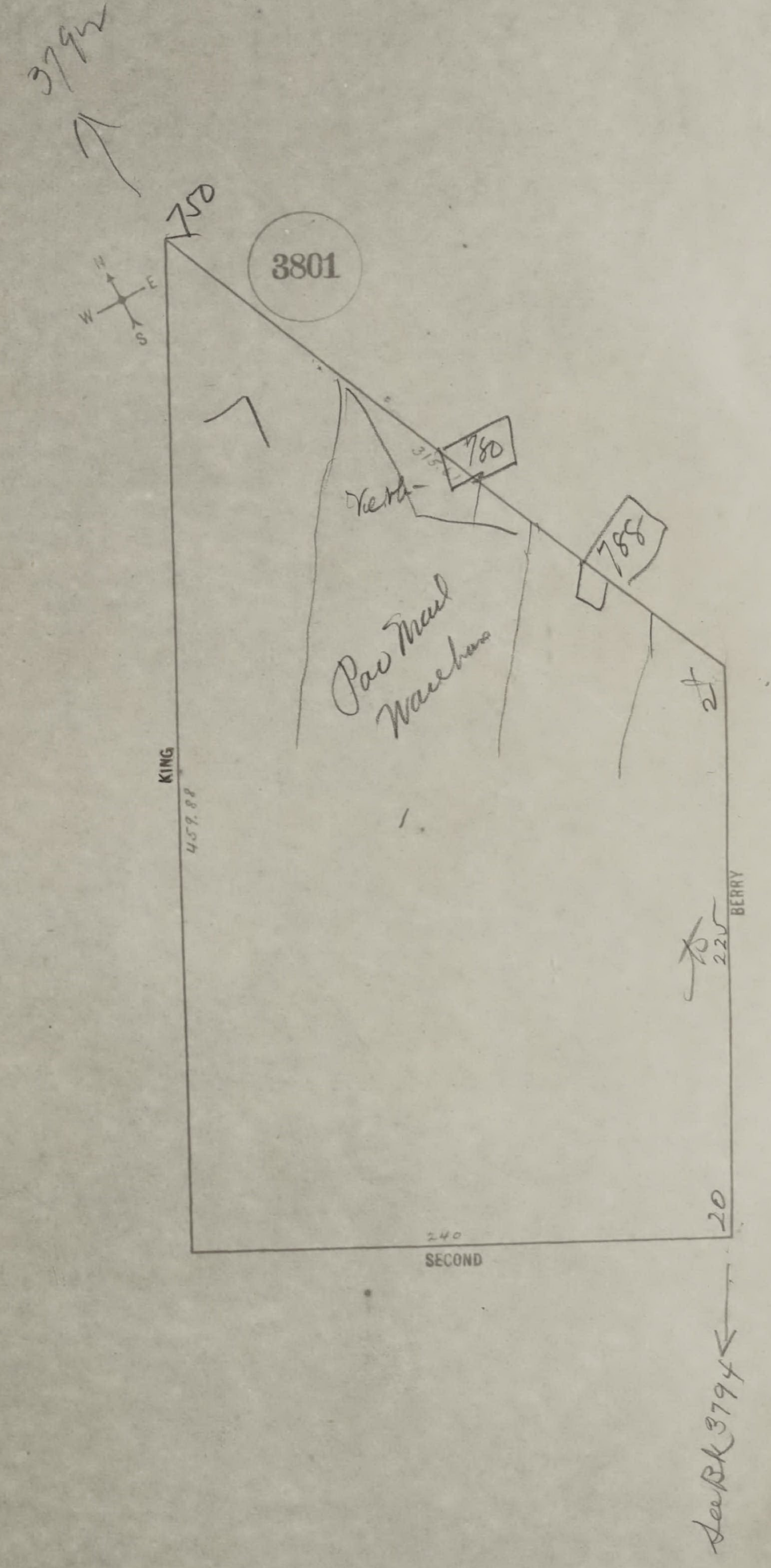
3794
750
3801
N
E
W
S
7
315
780
Vent
788
Pac Mail
Warehouse
1
KING
457.88
BERRY
225
25
20
240
SECOND
See Bk 3794

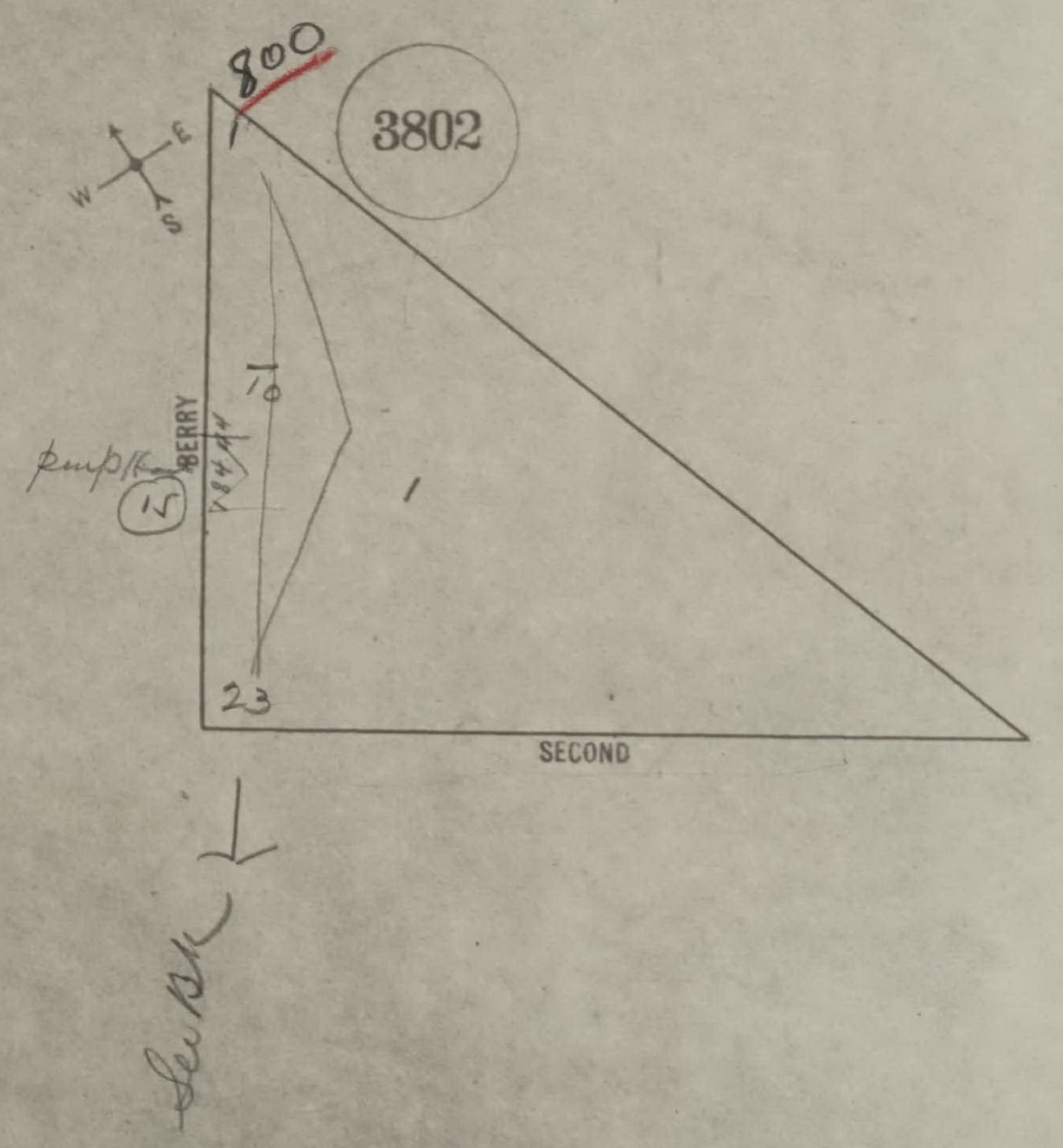
800
3802
E
W
S
BERRY
SECOND
1
10
23
15
See Bk

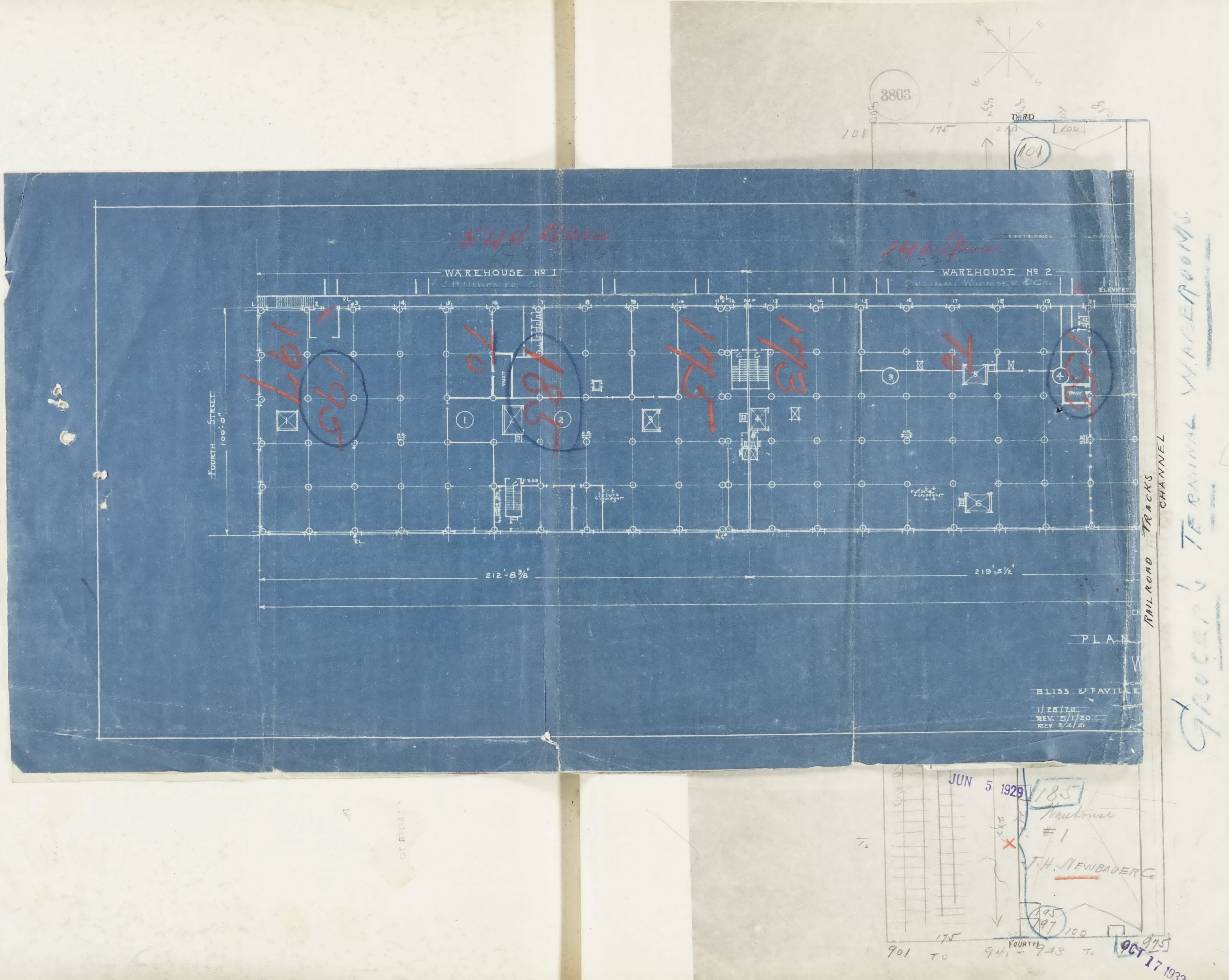
3803
N
E
S
W
THIRD
101
175
100
104
524 Beams
140 Spaces
ENTRANCE J.H. NEWBAUER
WAREHOUSE Nº 1
J.H. NEWBAUER Co.
WAREHOUSE Nº 2
SUSSMAN WORMSER & Co.
ELEVATED
197
195
10
183
175
173
18
155
VAULT
Future Conveyor
FOURTH STREET 100'-0"
212'-8 3/8"
219'-5 1/2"
RAILROAD TRACKS
CHANNEL
PLAN
BLISS & FAVILLE
1/28/20
REV. 9/1/20
REV. 3/4/21
Grocers' Terminal Warerooms
185
Warehouse #1
J.H. NEWBAUER Co
195
197
175
100
FOURTH
901 TO 941 – 943 TO 975

JUN 5 1929

OCT 17 1932

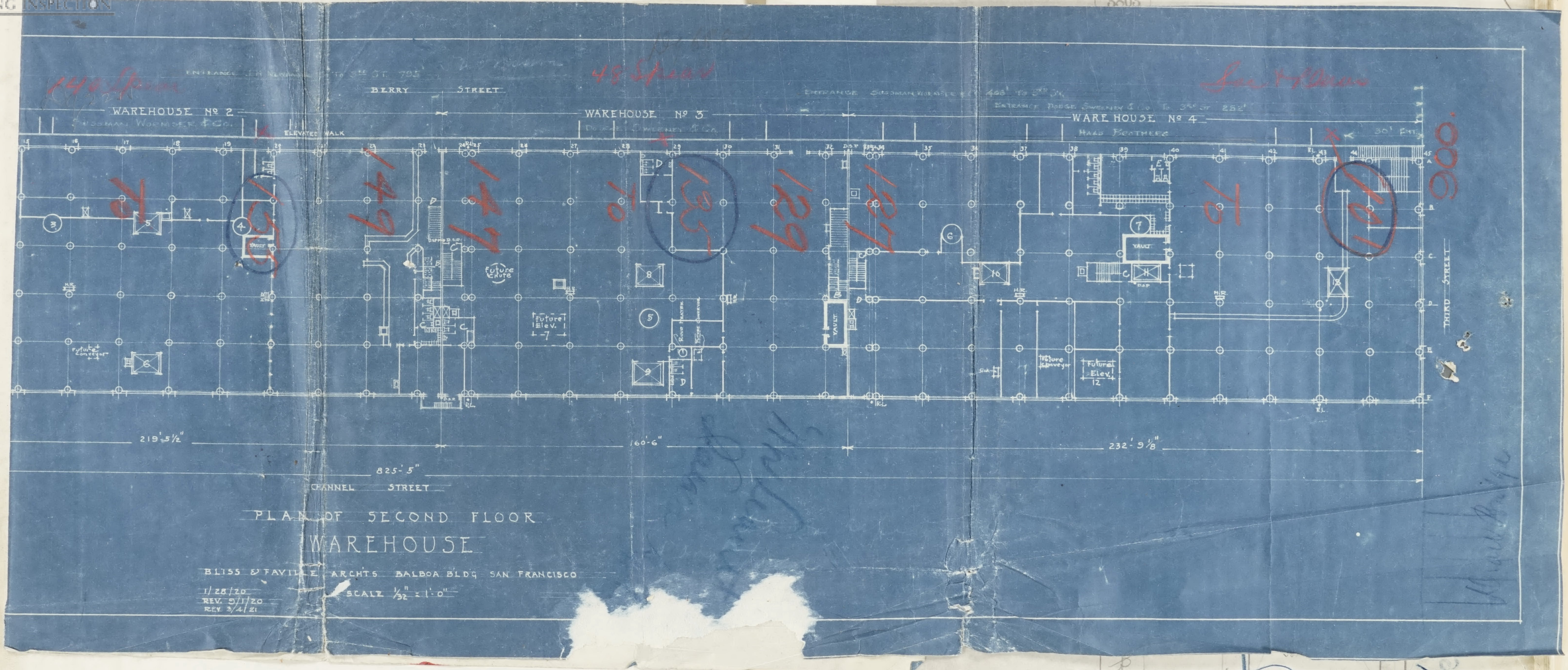
144' Span
ENTRANCE ... TO 3RD ST. 795
BERRY STREET
48' Span
WAREHOUSE Nº 2
SUSSMAN WORMSER & CO.
ELEVATED WALK
WAREHOUSE Nº 3
DODGE SWEENEY & CO.
ENTRANCE SUSSMAN WORMSER & CO. 488' TO 3RD ST.
ENTRANCE DODGE SWEENEY & CO TO 3RD ST 252'
WARE HOUSE Nº 4
HAAS BROTHERS
30' ENT.
157
149
147
70
135
129
127
70
101
900
Future Elev. 7
Future Elev. 12
Future Conveyor
VAULT
THIRD STREET
219'-5½"
160'-6"
232'-9⅜"
825'-5"
CHANNEL STREET

PLAN OF SECOND FLOOR
WAREHOUSE

BLISS & FAVILLE ARCHTS BALBOA BLDG SAN FRANCISCO

1/28/20
REV. 5/1/20
REV. 3/4/21

SCALE 1/32" = 1'-0"

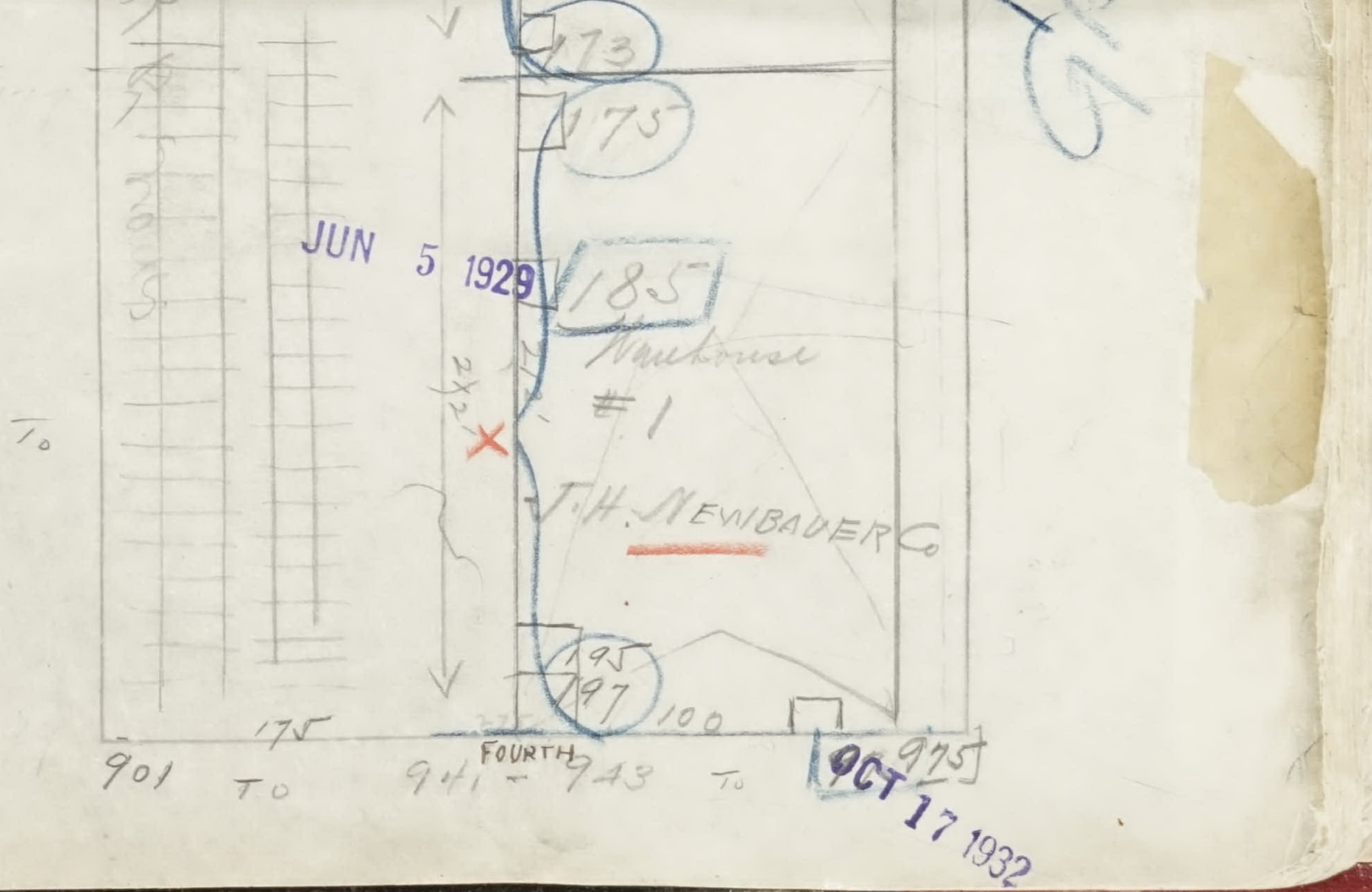
173
175
185
Warehouse
#1
J.H. NEWBAUER Co
195
197
100
175
FOURTH
901
TO
941 - 943
TO
975

JUN 5 1929

OCT 17 1932

EQUITABLE CASH GROCERY CO.
WHOLESALE GROCERS

Grocers Terminal
161 Berry Street
between 3rd & 4th Sts.

Phone Kearny 6200

SAN FRANCISCO, CALIF.

June 6,
1 9 2 4.

IN REPLY

Board of Public Works,
City Hall,
San Francisco, Calif.

Honorable Sirs:

Please register in the name of the EQUITABLE CASH GROCERY COMPANY the address

161 Berry Street,
San Francisco, Calif.

This number is located four hundred and ten feet East of 4th Street on the South side of Berry. The general premises is known as the Grocers' Terminal Building.

161

Yours very truly,

EQUITABLE CASH GROCERY CO.

W. Vincent Leahy

WVL:HF

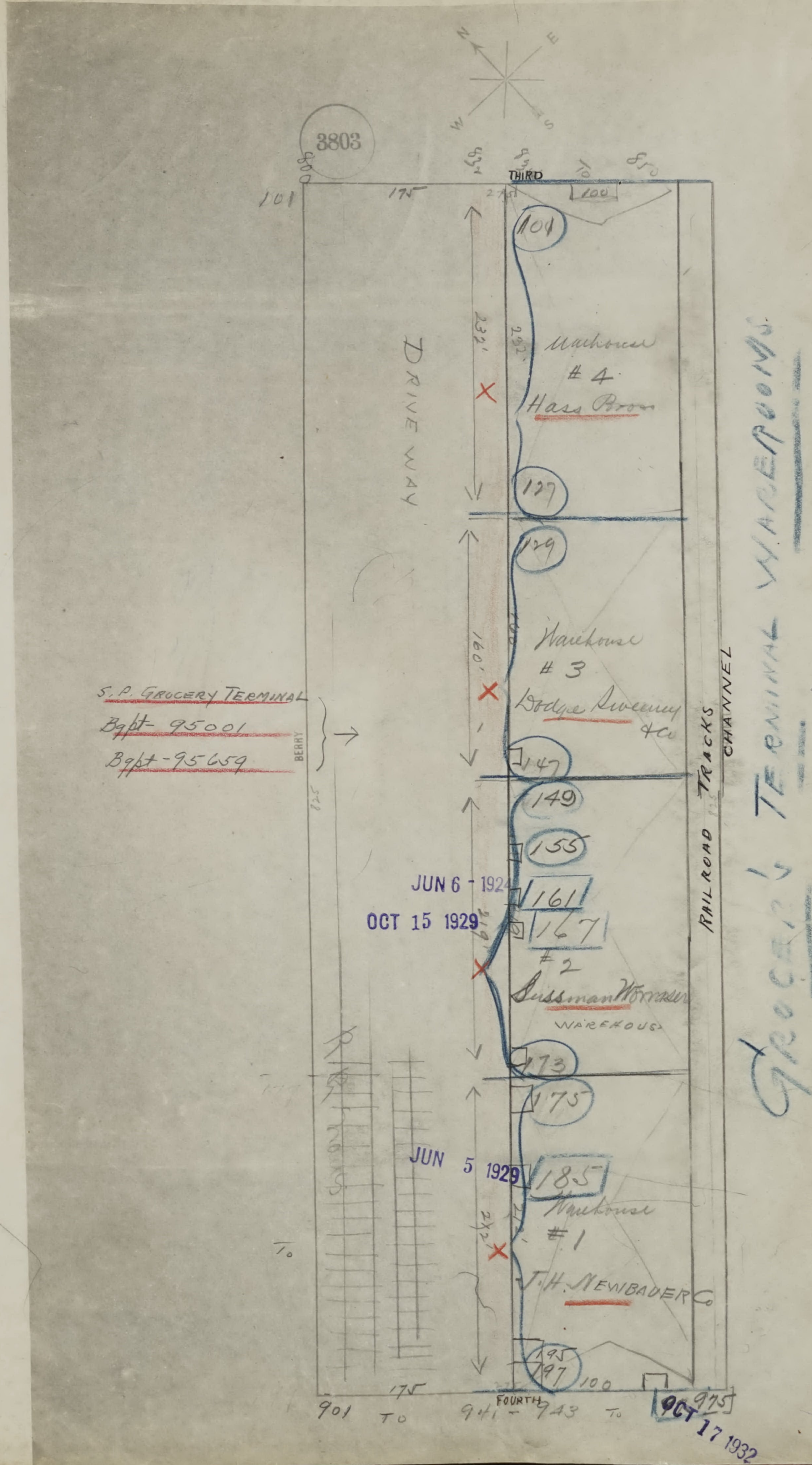
3803
N
E
S
W
800
833
835
101
850
THIRD
101
175
100
104
232'
232'
DRIVE WAY
Warehouse
#4
Hass Bros
127
129
160'
Warehouse
#3
Dodge Sweeney
& Co
147
149
155
S. P. GROCERY TERMINAL
Bqpt-95001
Bqpt-95659
BERRY
825
JUN 6 - 1924
161
OCT 15 1929
167
#2
Sussman Wormser
WAREHOUSE
173
175
JUN 5 1929
185
Warehouse
#1
212'
J. H. NEWBAUER Co
195
197
100
175
FOURTH
901
TO
941 - 943
TO
975
OCT 17 1932
TO
RAILROAD TRACKS
CHANNEL
GROCERS' TERMINAL WAREROOMS


3804
N
E
S
W
FOURTH
240
101
100
25
50
APR 10 1939
215
124
100
12
139
9/14/6
S.P. Yards
BERRY
825
CHANNEL
825
240
FIFTH

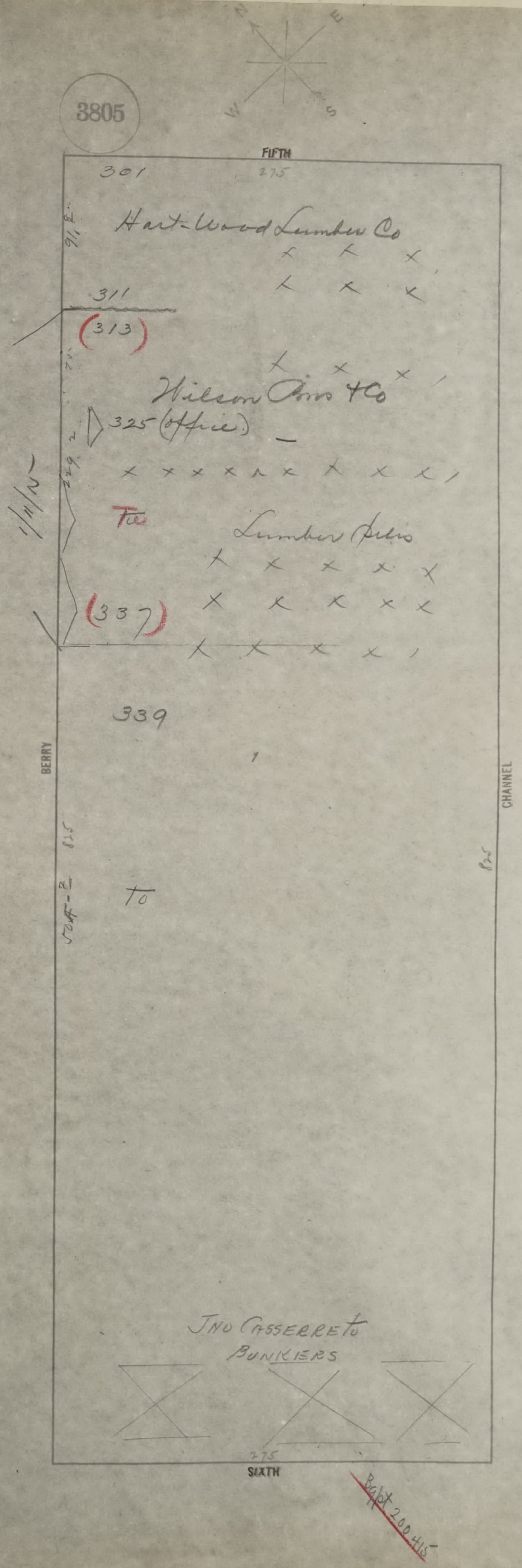
3805
W
S
FIFTH
301
275
Hart-Wood Lumber Co
311
(313)
Wilson Bros & Co
325 (office)
Lumber Piles
(337)
339
BERRY
CHANNEL
Jno Casserreto
Bunkers
275
SIXTH
Bapt 200 415

SAN FRANCISCO DEPARTMENT OF BUILDING INSPECTION
OFFICIAL COPY


3806
SIXTH
240
W
S
1
550
BERRY
550
CHANNEL
2
45.10
45.10
240
3
229.2
183.4
184.07/8
61 8½
45 10
4
56 4 or
SEVENTH

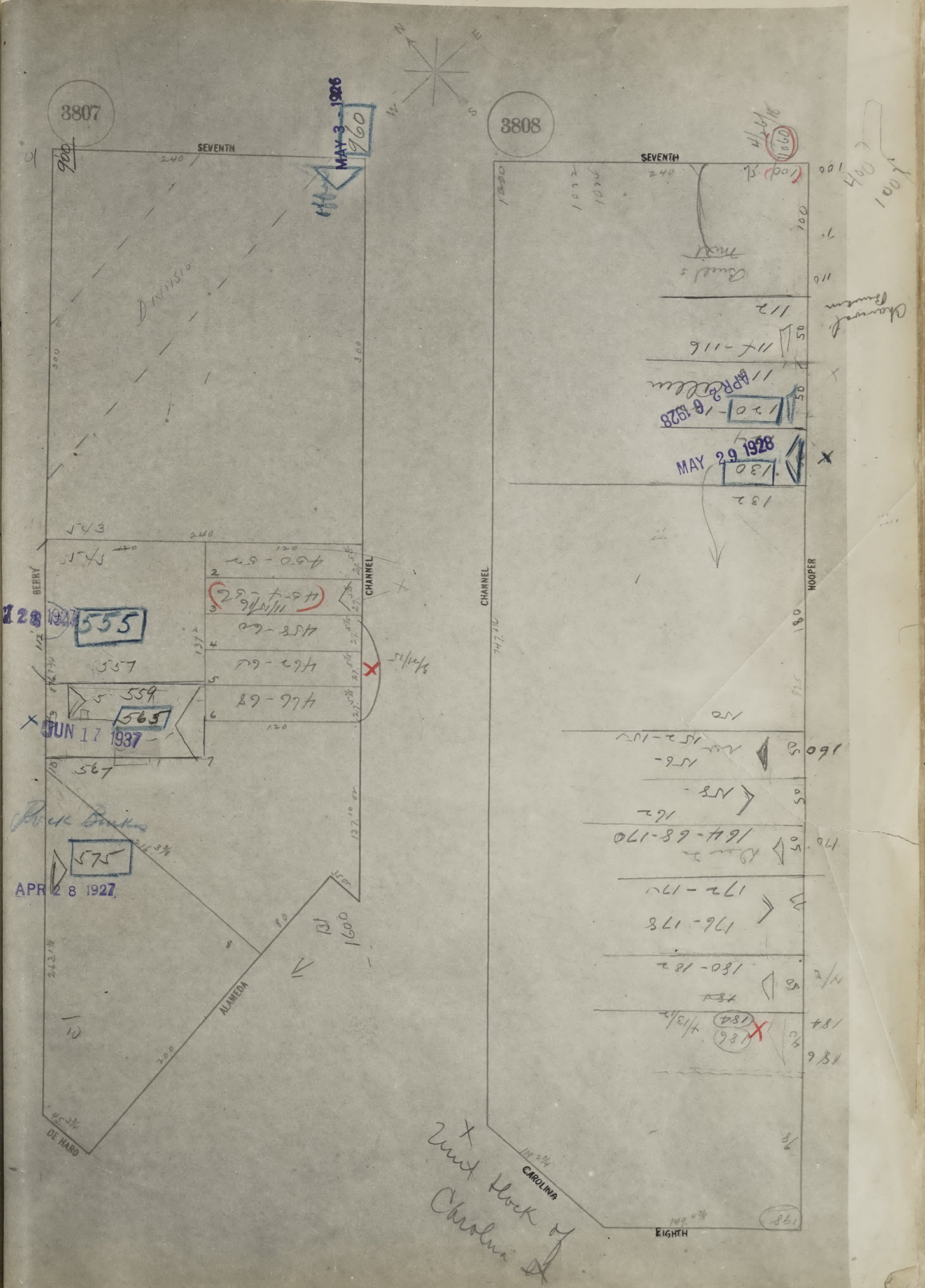
3807
3808
SEVENTH
SEVENTH
BERRY
CHANNEL
CHANNEL
HOOPER
ALAMEDA
DE HARO
CAROLINA
EIGHTH
Division
MAY 3 1926
960
555
JUN 17 1937
565
APR 28 1927
575
APR 16 1928
120
MAY 29 1928
130
240
300
120
1600
Unit Block of Carolina St


3809
SIXTH
240
CHANNEL
825
Lumber Yard
HOOPER
825
240

300 ?

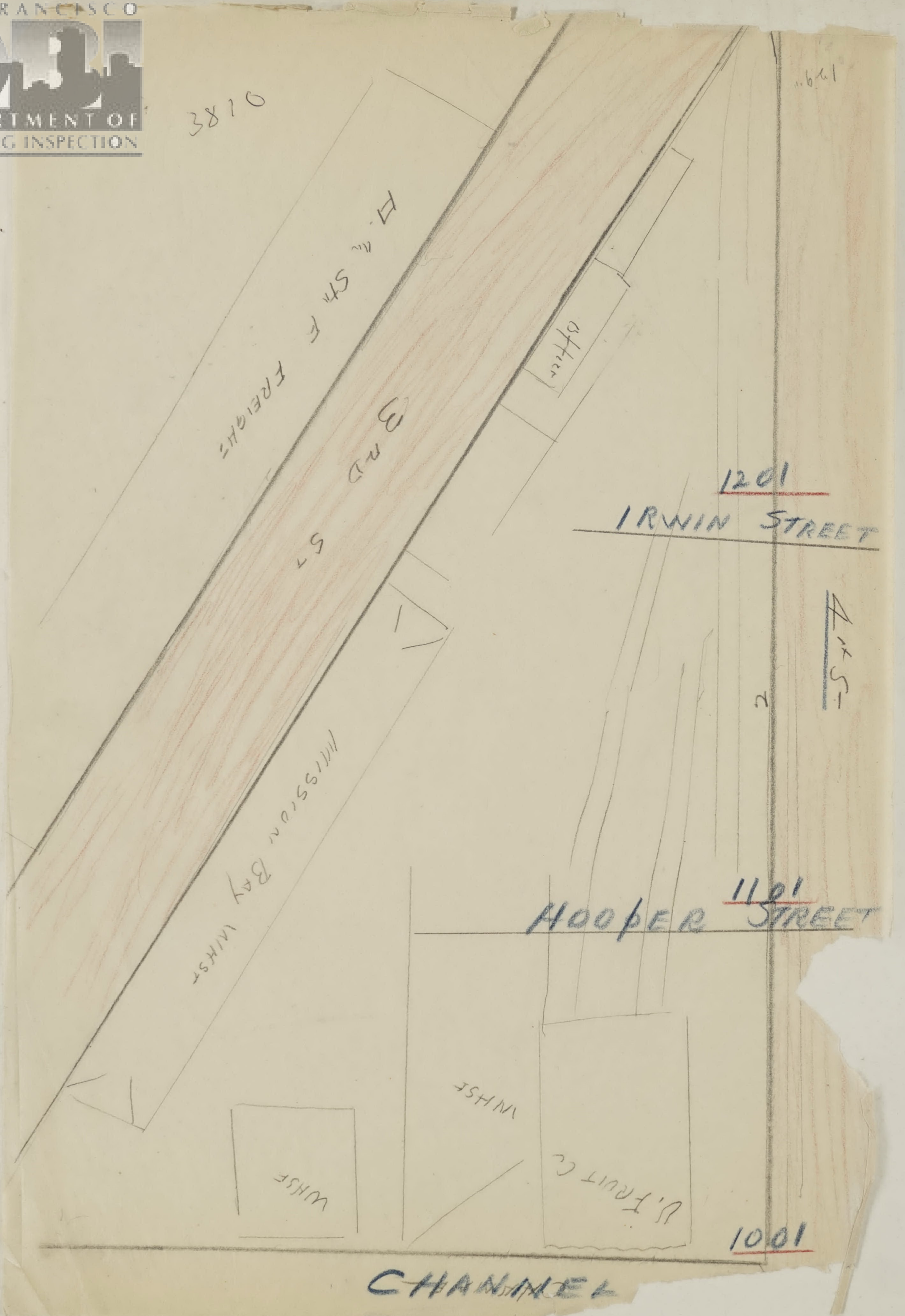
3810
179.
S. F. & Sn F FREIGHT
3RD ST
Mission Bay Whse
office
1201
IRWIN STREET
4th St
2
1101
HOOPER STREET
WHSE
WHSE
U. Fruit Co
1001
CHANNEL

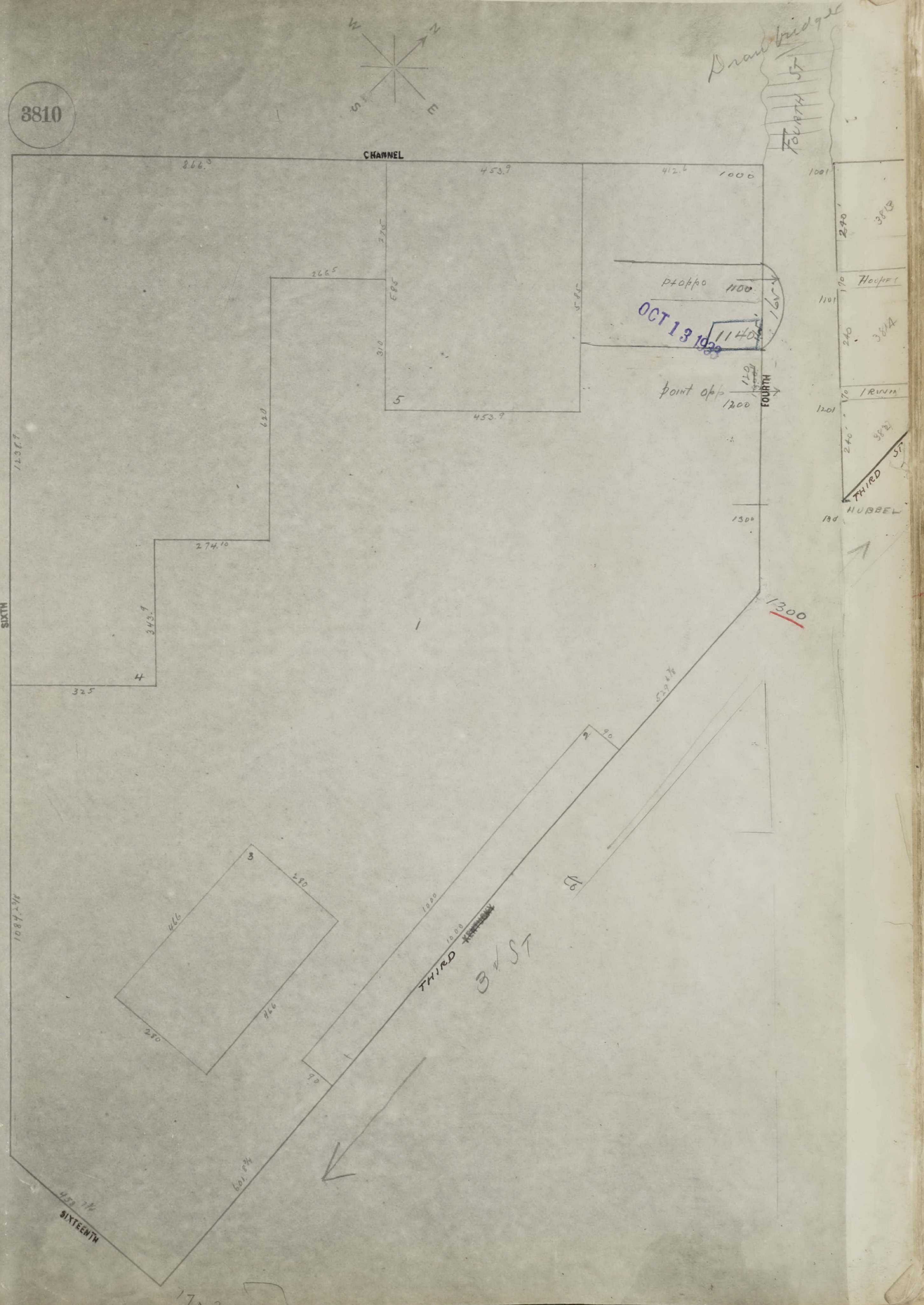
3810
N
S
E
Drawbridge
Fourth St
CHANNEL
266'
453'9
412'6
1000
1001
3813
Hooper
1101
3814
Irwin
1201
3812
THIRD ST
HUBBEL
1300
1100
OCT 13 1933
1140
point opp
1200
FOURTH
5
453'9
266'5
274'10
325
4
1
SIXTH
2
3
THIRD
3rd St
1300
SIXTEENTH

SAN FRANCISCO DEPARTMENT OF BUILDING INSPECTION
OFFICIAL COPY

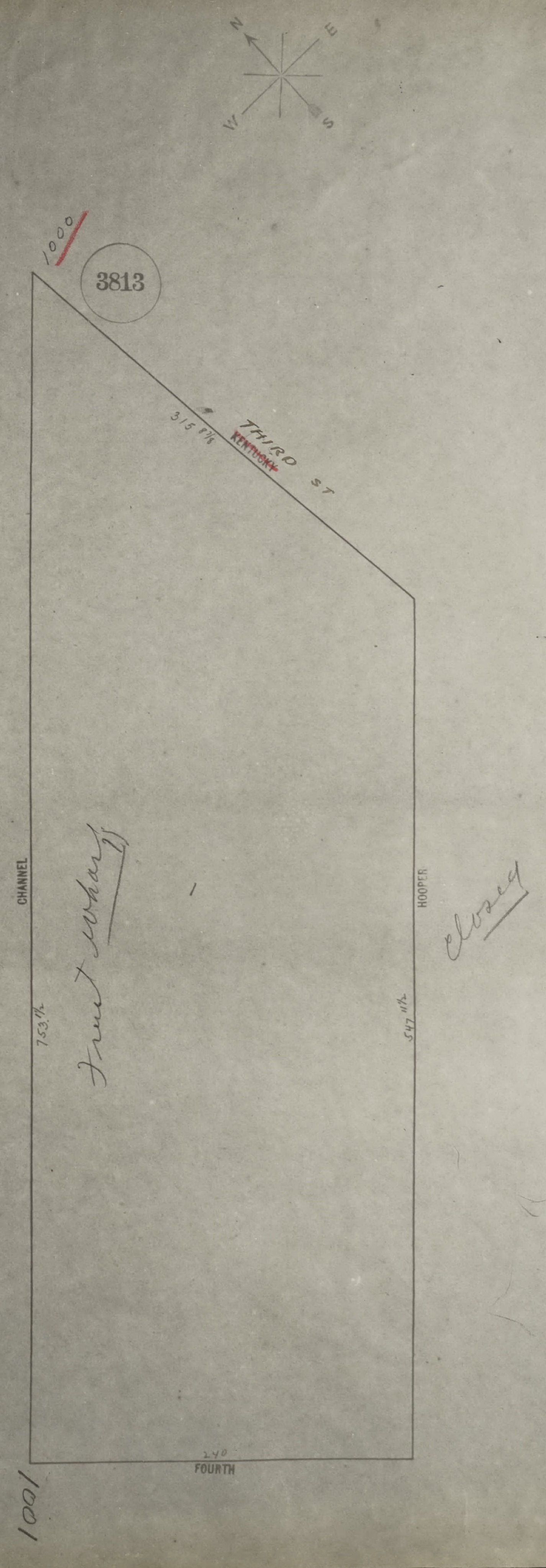
N
E
S
W
1000
3813
THIRD ST
~~KENTUCKY~~
315 ft
CHANNEL
753 ft
Freight wharf
HOOPER
547 ft
Closed
240
FOURTH
1001

SAN FRANCISCO DEPARTMENT OF BUILDING INSPECTION
OFFICIAL COPY

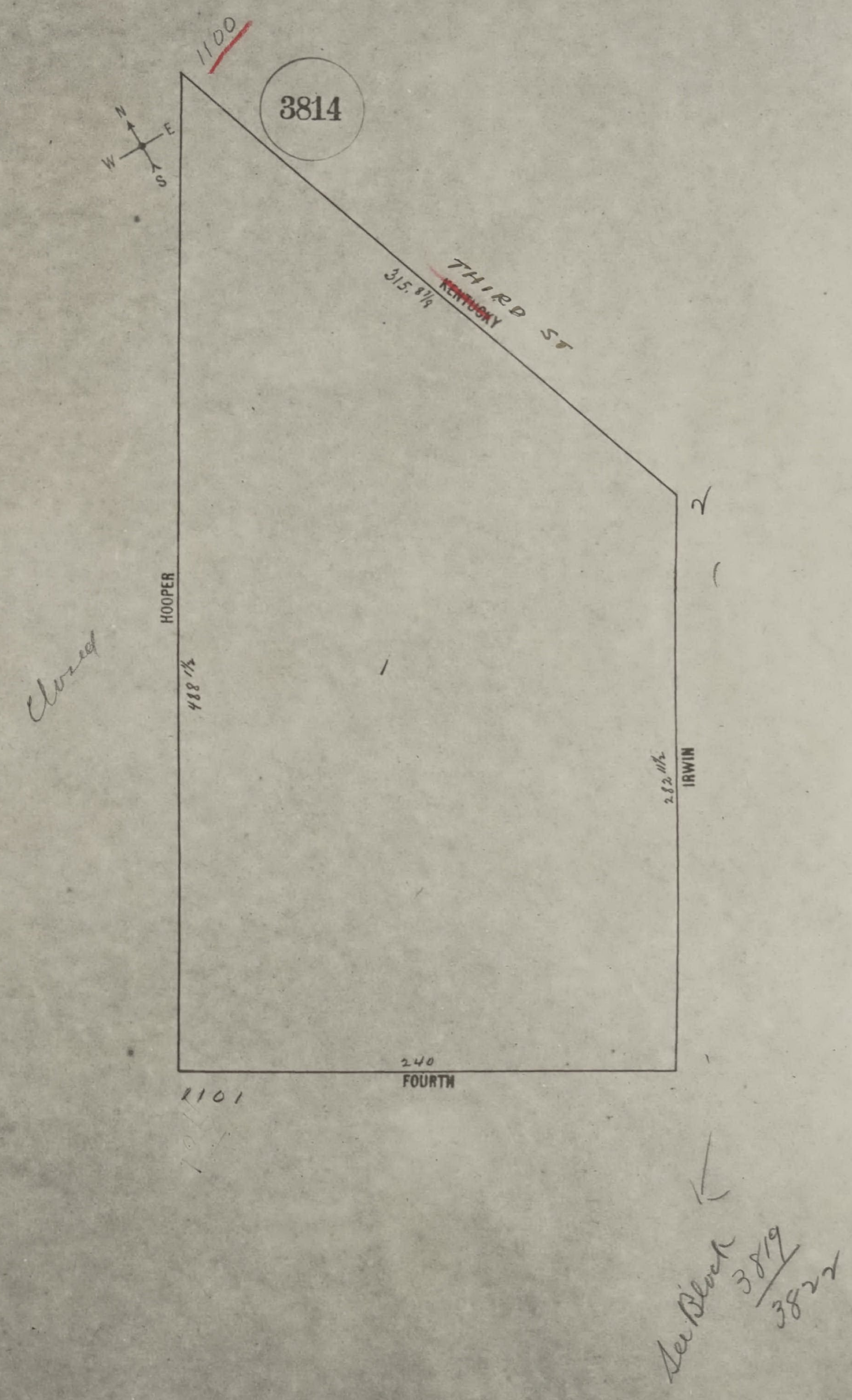
1100
3814
N
E
W
S
THIRD ST
~~KENTUCKY~~
315.8⅑
2
HOOPER
488 1/2
Closed
1
282 11/2
IRWIN
240
FOURTH
1101
See Block 3819/3822

OFFICIAL COPY
SAN FRANCISCO
DBI
DEPARTMENT OF
BUILDING INSPECTION

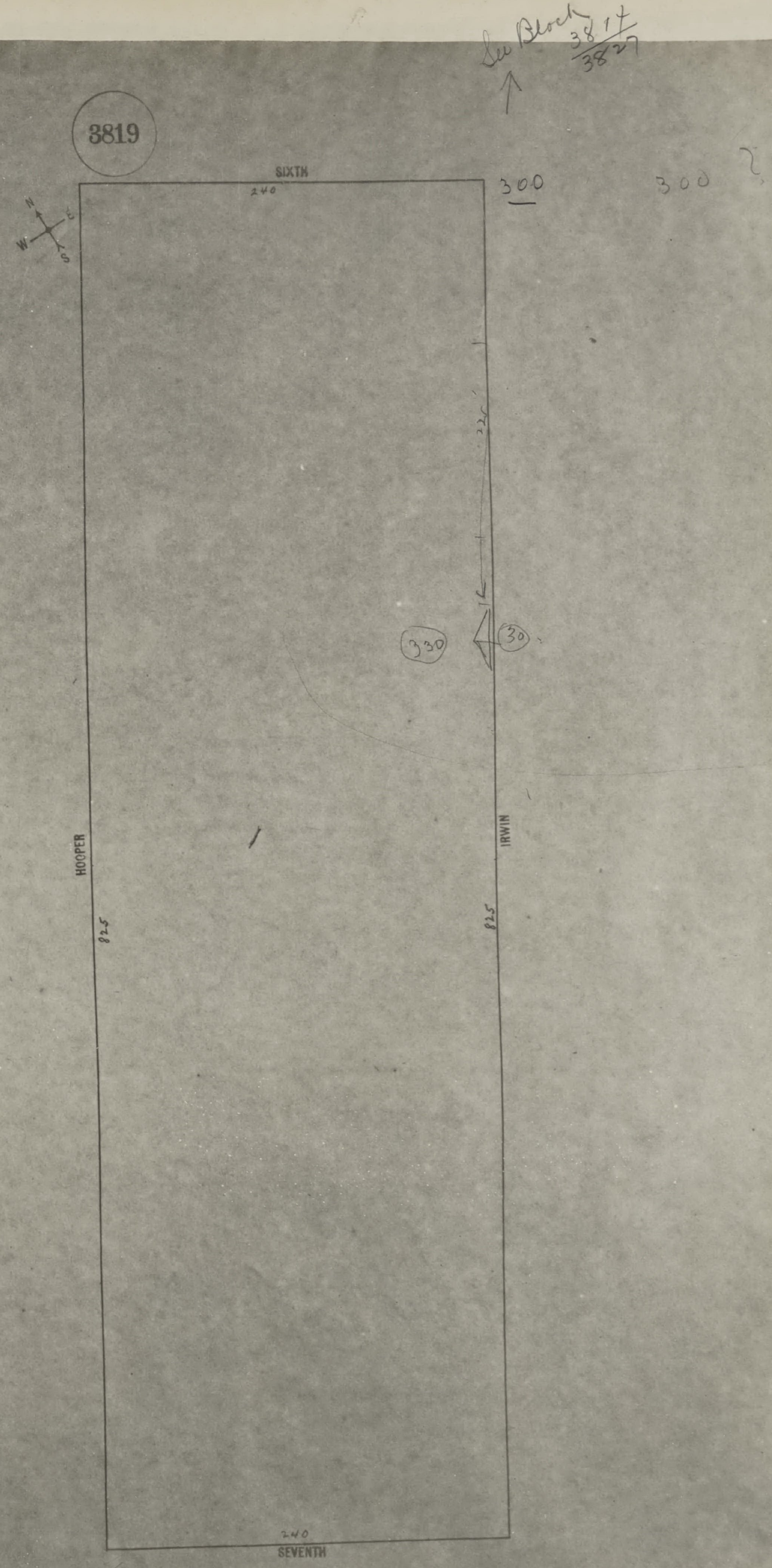
3819
See Block 3817/3827
SIXTH
240
300
300 ?
N
E
W
S
225
330
30
HOOPER
825
IRWIN
825
240
SEVENTH

SAN FRANCISCO DEPARTMENT OF BUILDING INSPECTION
OFFICIAL COPY


3820
3821
SEVENTH
240
SEVENTH
240
EIGHTH
EIGHTH
HOOPER
IRWIN
IRWIN
HUBBELL
SIXTEENTH
N
E
W
400
100
75
9/27/23
Glass House
Bg Pmt #
120406
68
472
172
401
100
825
245
3/28/10
9/20/10
2


3822
301
N
E
W
S
SIXTH
240
275
275
1
IRWIN
HUBBELL
2
550
550
240
SEVENTH

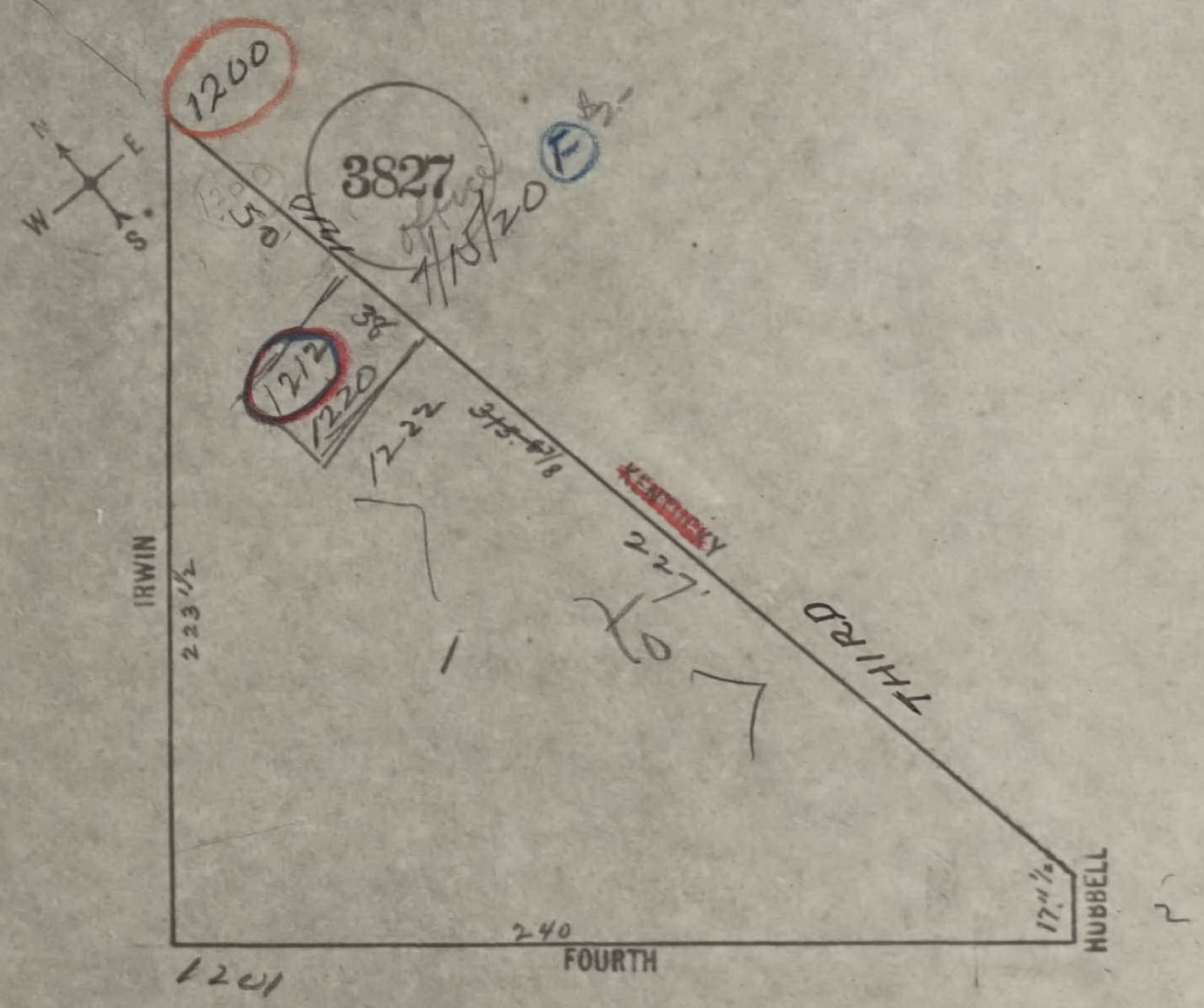
1200
3827
N
E
W
S
50'
THIRD
7/15/20
F
38
1212
1220
1222
315-6/8
~~KENTUCKY~~
227'
THIRD
IRWIN
223 1/2
240
FOURTH
17 1/2
HUBBELL
1201

SAN FRANCISCO DEPARTMENT OF BUILDING INSPECTION OFFICIAL COPY

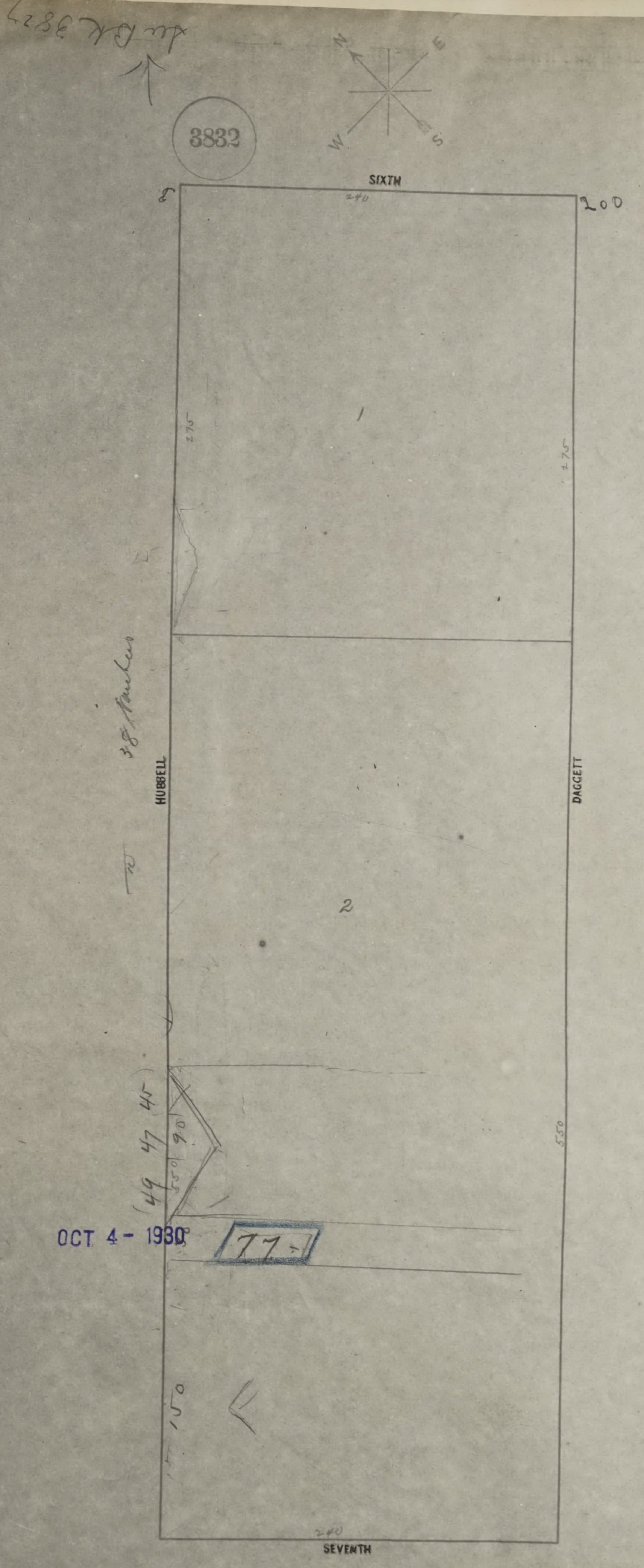
3832
N
E
W
S
SIXTH
240
200
8
HUBBELL
DAGGETT
275
275
1
2
(49 47 45)
90
550
550
77
150
240
SEVENTH

OCT 4 - 1930

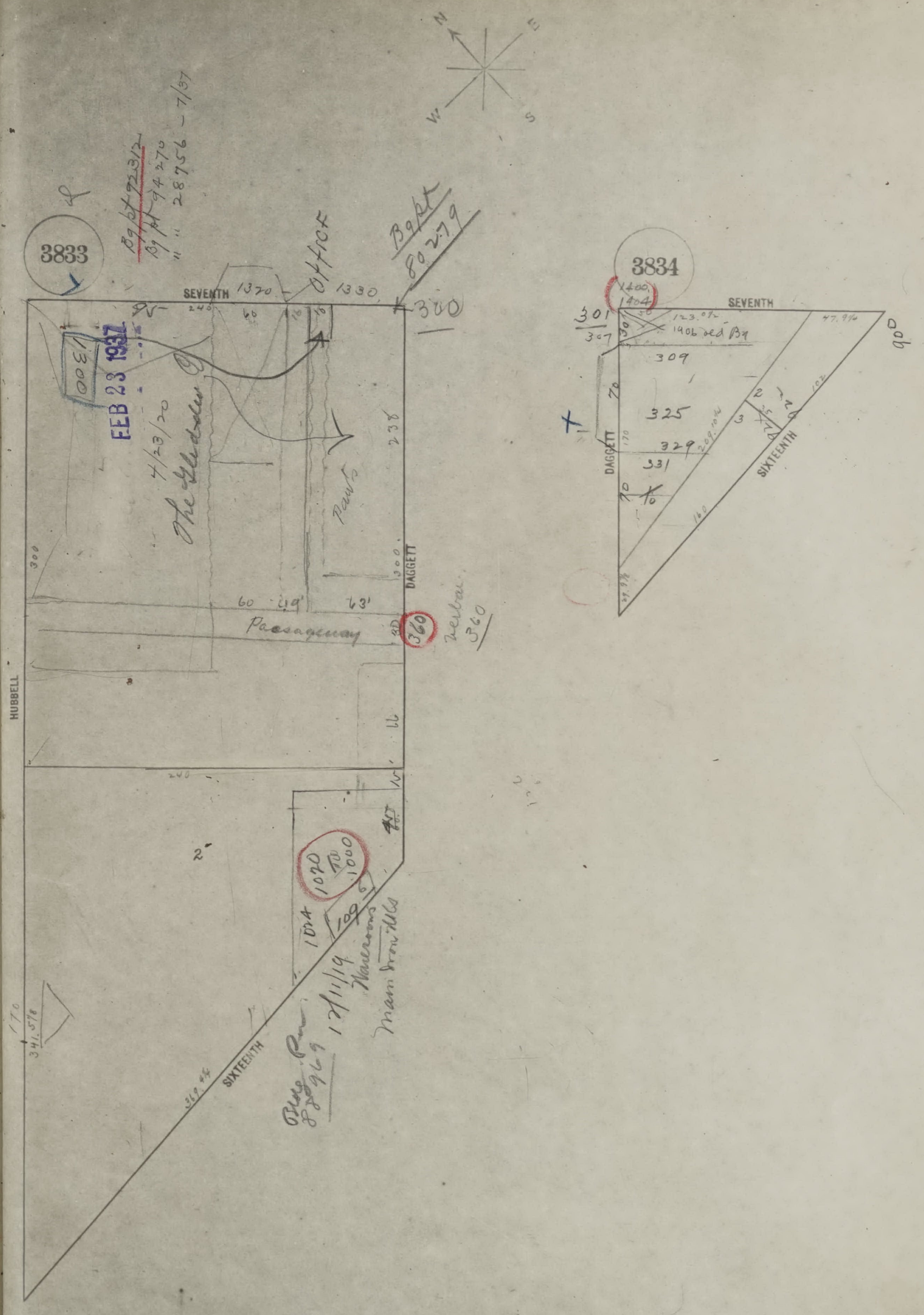
N
E
W
S
3833
~~Bg pt 72312~~
Bg pt 94270
" " 28756 – 7/37
Bg pt
80279
SEVENTH
1370
Office
1330
300
240
60
FEB 23 1937
1300
7/23/20
The Gladdin
Paints
238
300
DAGGETT
HUBBELL
60
49'
63'
Passageway
360
Zeibai
360
77
240
2
1020
TO
1000
1024
109
12/11/19
Warerooms
Main Iron Wks
Bldg Per
969
170
341.5/8
369.44
SIXTEENTH
3834
1400
1404
SEVENTH
301
307
30
50
123.0½
1406 old Bg
47.9¼
900
309
325
70
170
329
209.10¼
331
2
3
35
102
70
10
160
29.9½
DAGGETT
SIXTEENTH

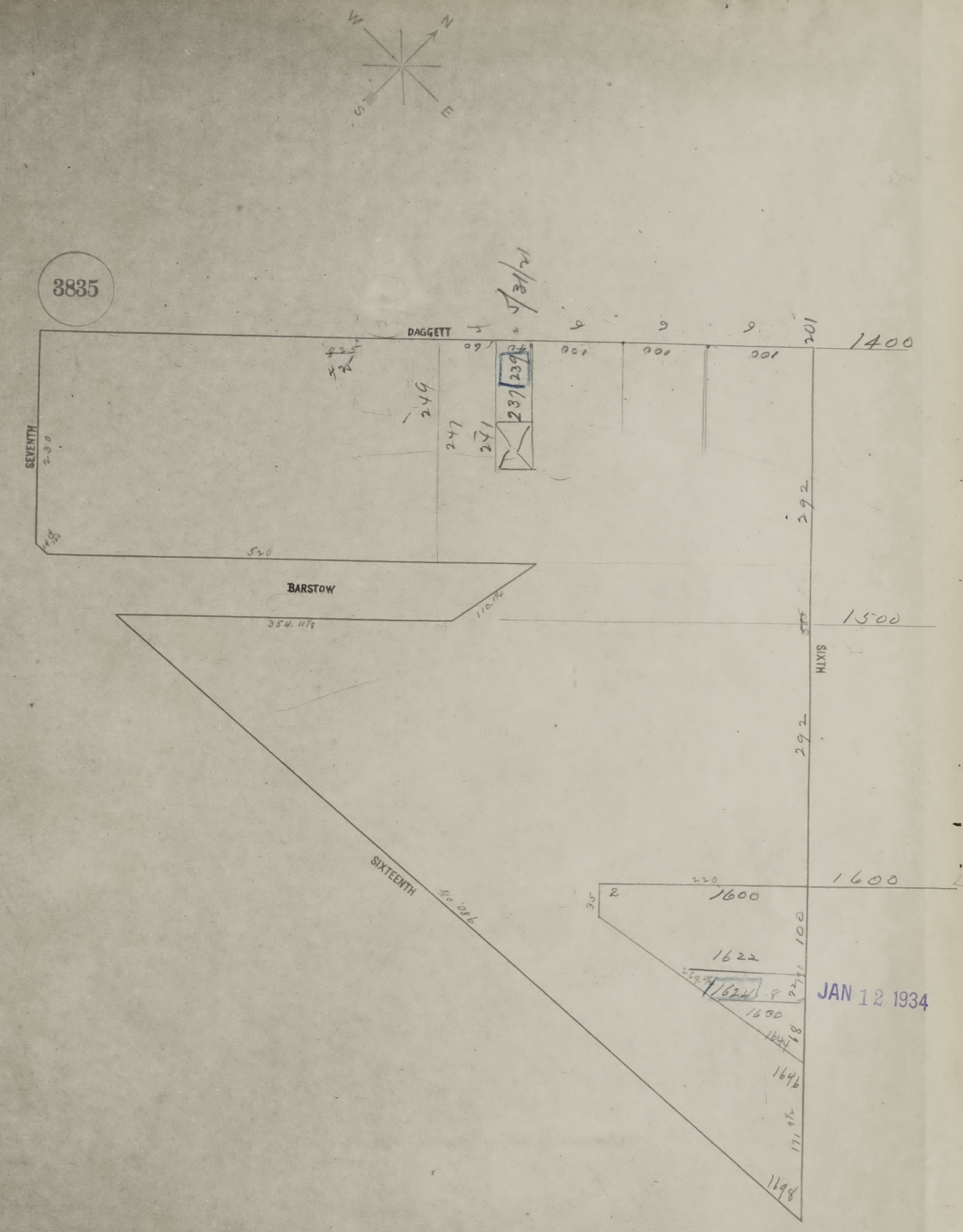
W
N
S
E
3835
DAGGETT
SEVENTH
BARSTOW
SIXTEENTH
SIXTH
1400
1500
1600
1600
1622
1624
1630
1646
1698
249
247
241
237
239
292
292
100
230
520
220

JAN 12 1934

SAN FRANCISCO DEPARTMENT OF BUILDING INSPECTION
OFFICIAL COPY

Location

- S ← 3rd St → N —

Commencing at a point in Easterly line of Third St 346 feet northerly line of Merrimac St; thence continuing northerly - 54 feet to a point thence at right angle Easterly 59 feet to point - thence Southerly 54 ft to a point thence westerly - 60 feet to a point of beginning =

214 Front St.

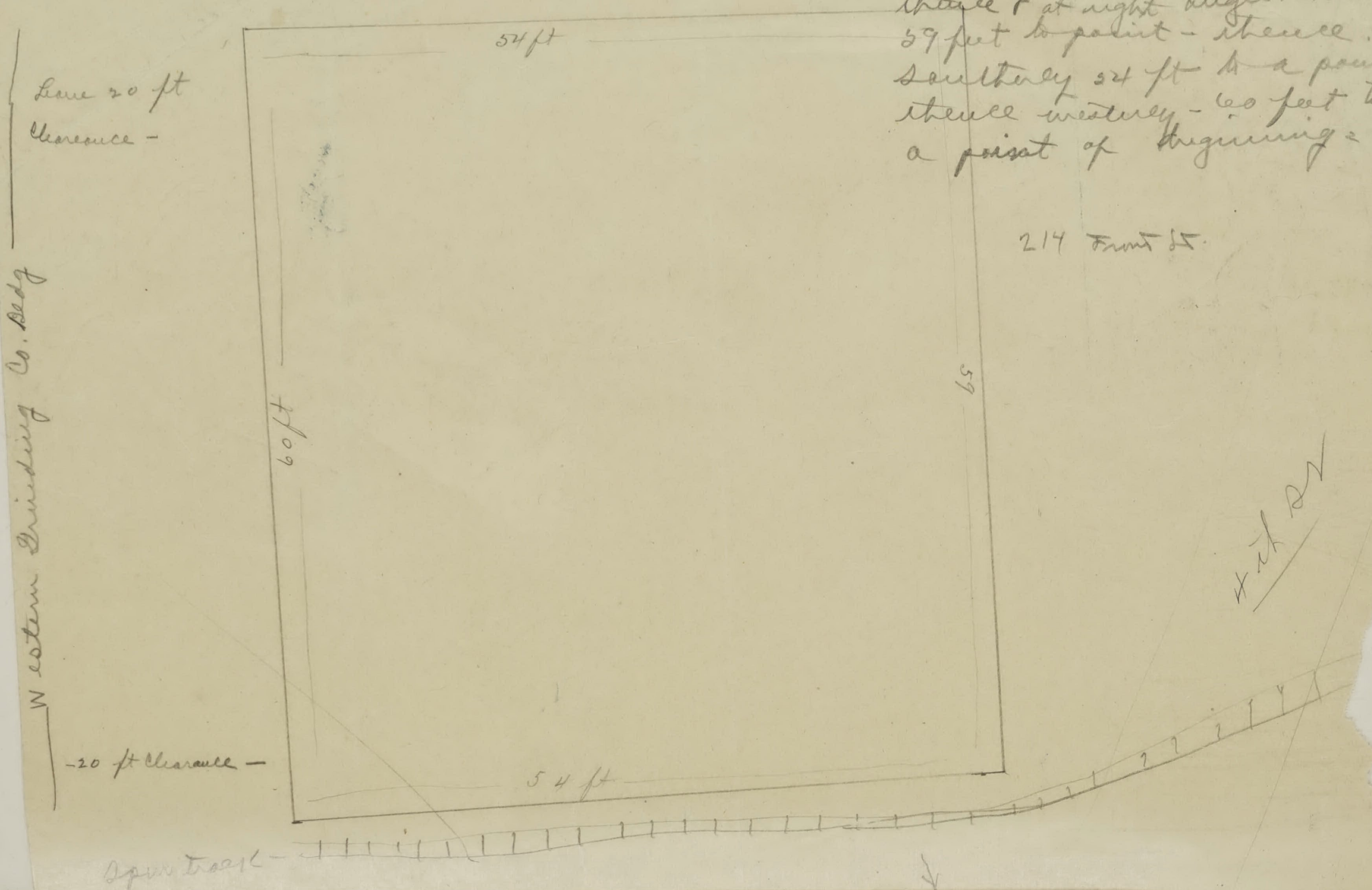
54 ft
59
60 ft
54 ft
Line 20 ft clearance -
-20 ft clearance -
Western Building Co. Bldg
4th St
Open track

MAR 6 - 1923

JUL 2 - 1928

AUG 9 1937

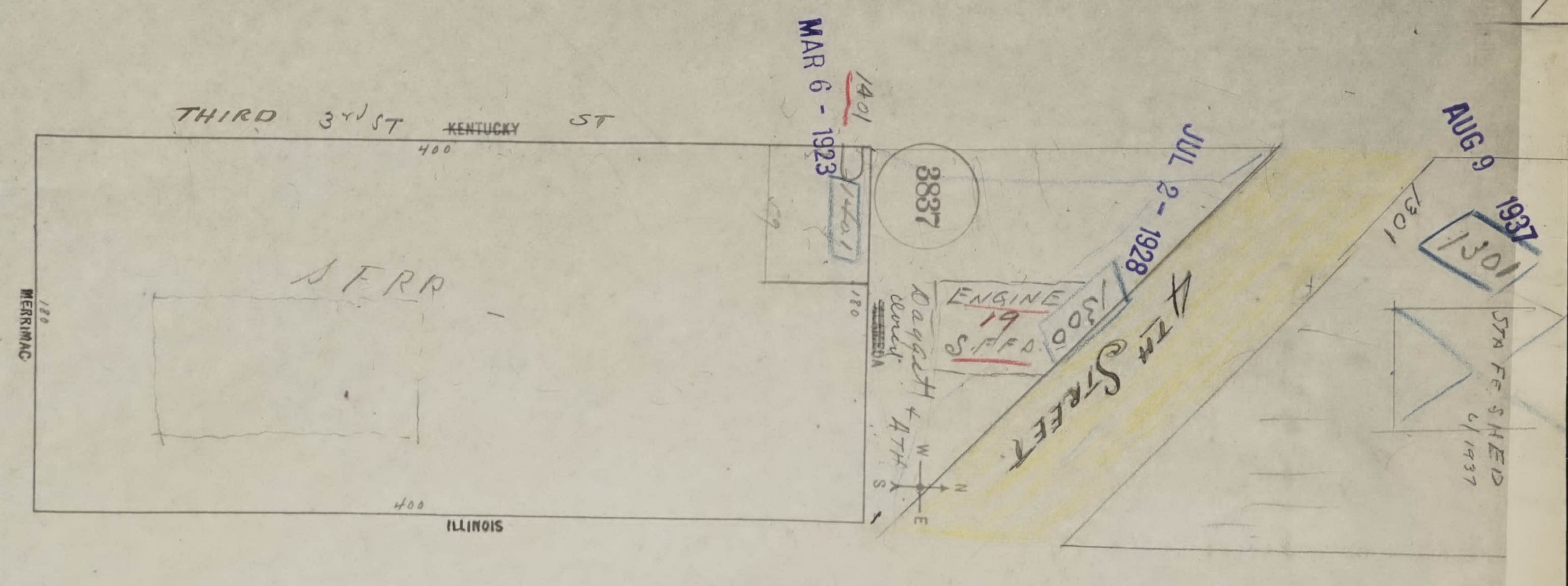
THIRD 3rd ST ~~KENTUCKY~~ ST
400
MERRIMAC
180
ILLINOIS
~~ALAMEDA~~
SFRR
3837
1401
59
ENGINE 19 S.F.F.D.
1300
Daggett + 4th
4th STREET
1301
STA FE SHED 6/1937
N
S
E
W

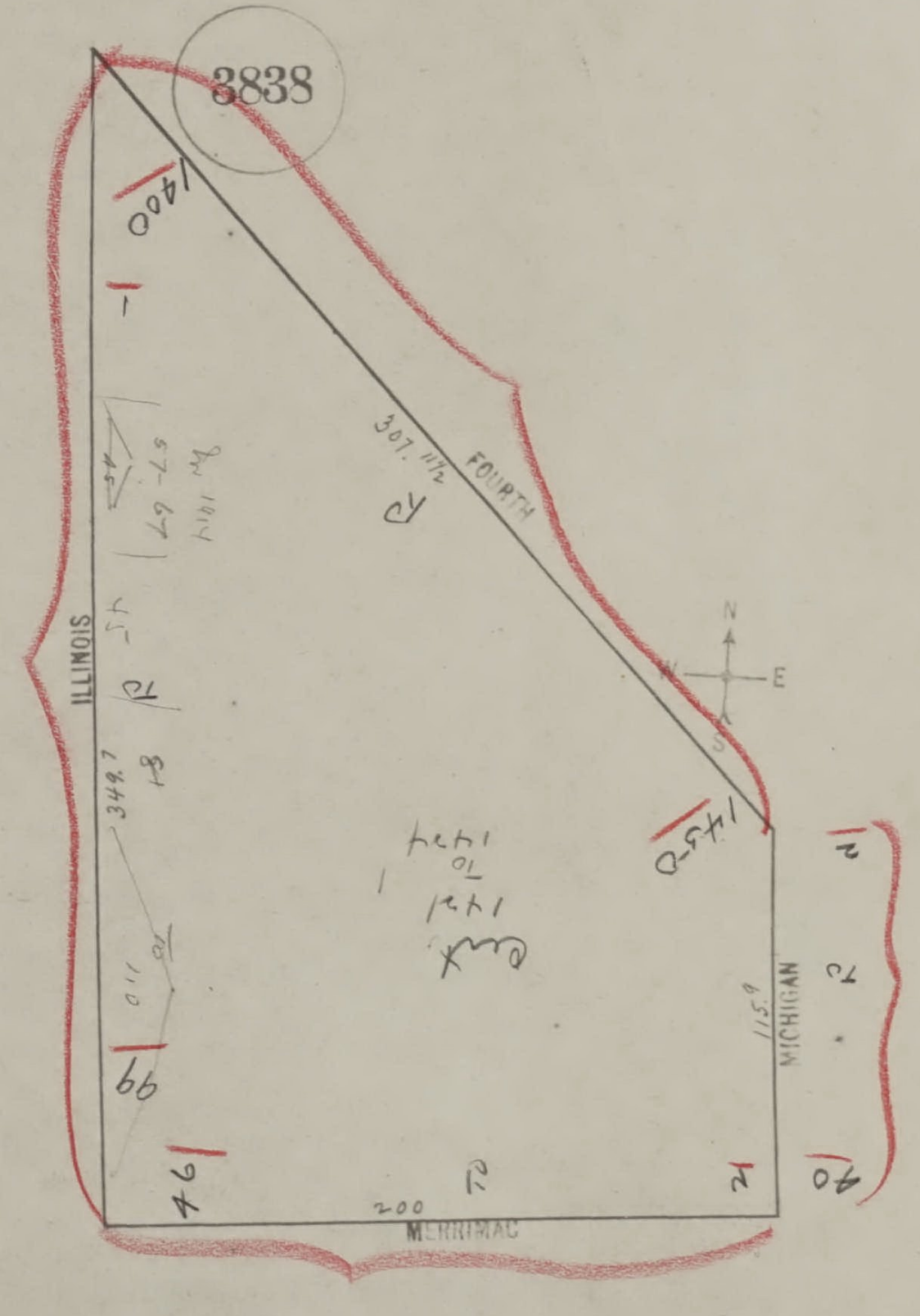
3838
ILLINOIS
FOURTH
MICHIGAN
MERRIMAC
307.11½
349.7
200
115.9
1400
1450
99
N
E
S
W

SAN FRANCISCO DEPARTMENT OF BUILDING INSPECTION
OFFICIAL COPY

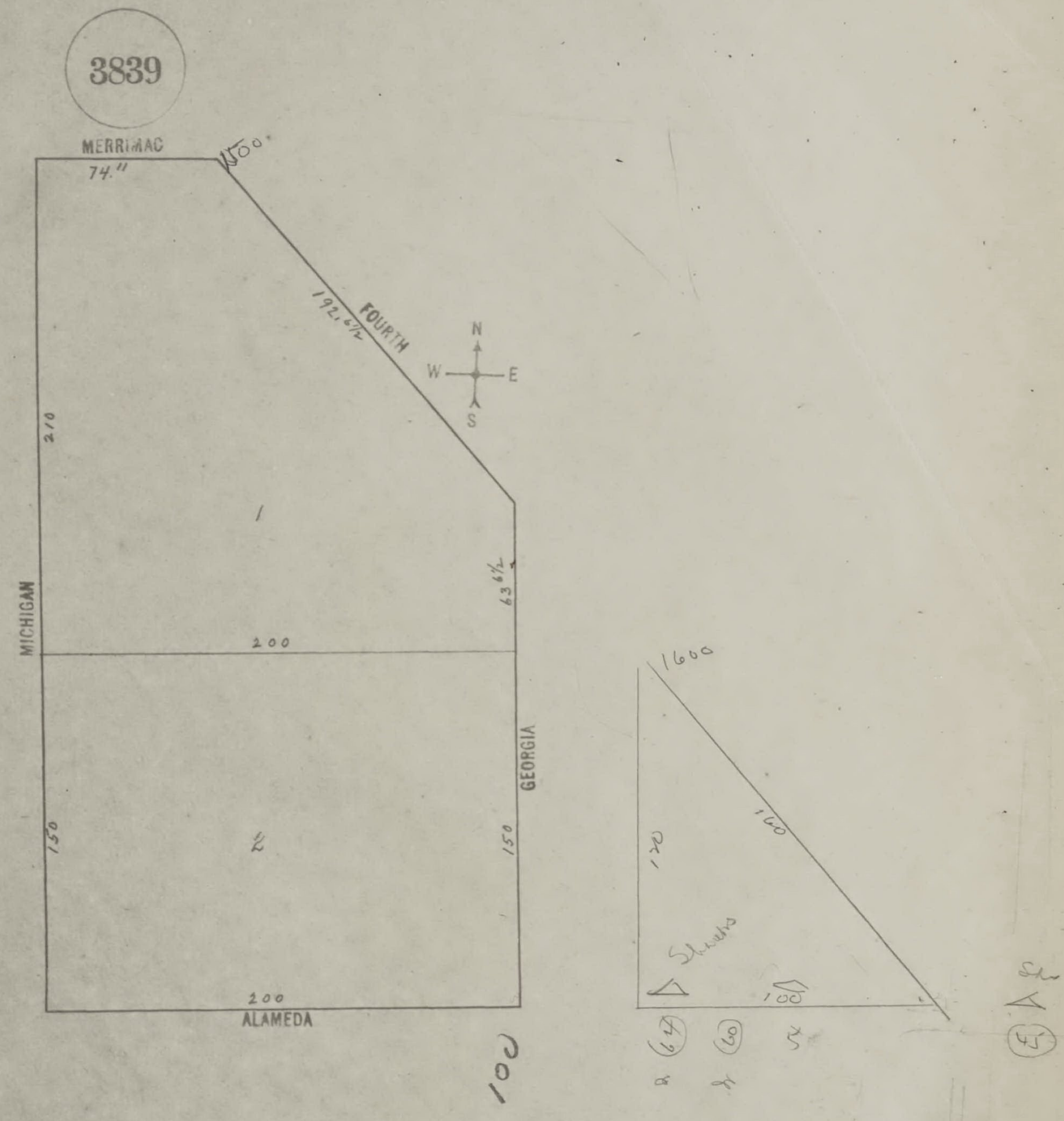
3839
MERRIMAC
74."
1500.
FOURTH
192.6½
N
W
E
S
MICHIGAN
210
150
1
2
200
63.6½
GEORGIA
150
200
ALAMEDA
100
1600
120
160
Sheets
100
64
60
45

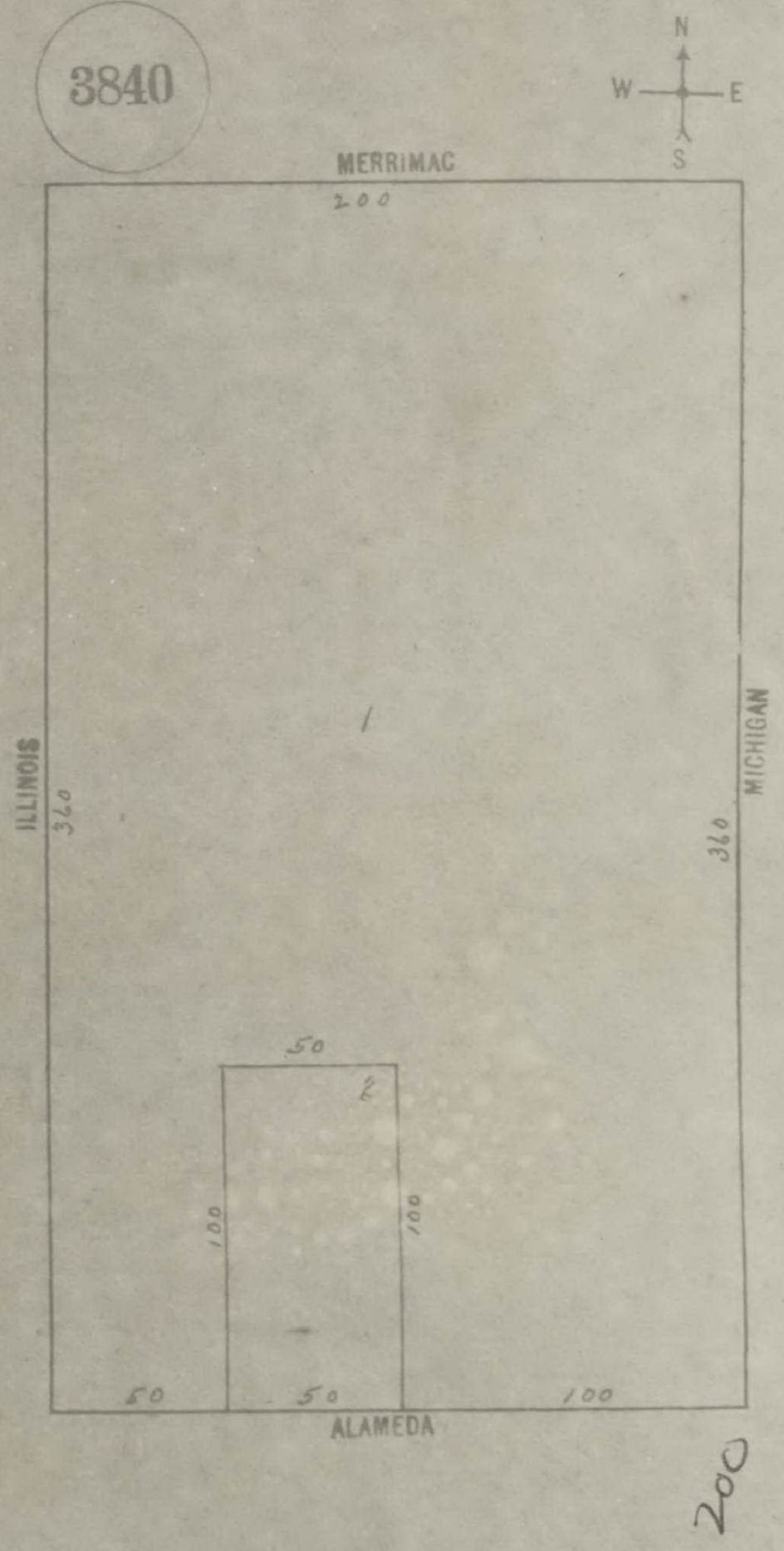
3840
N
W
E
S
MERRIMAC
200
ILLINOIS
360
MICHIGAN
360
1
50
2
100
100
50
50
100
ALAMEDA
200

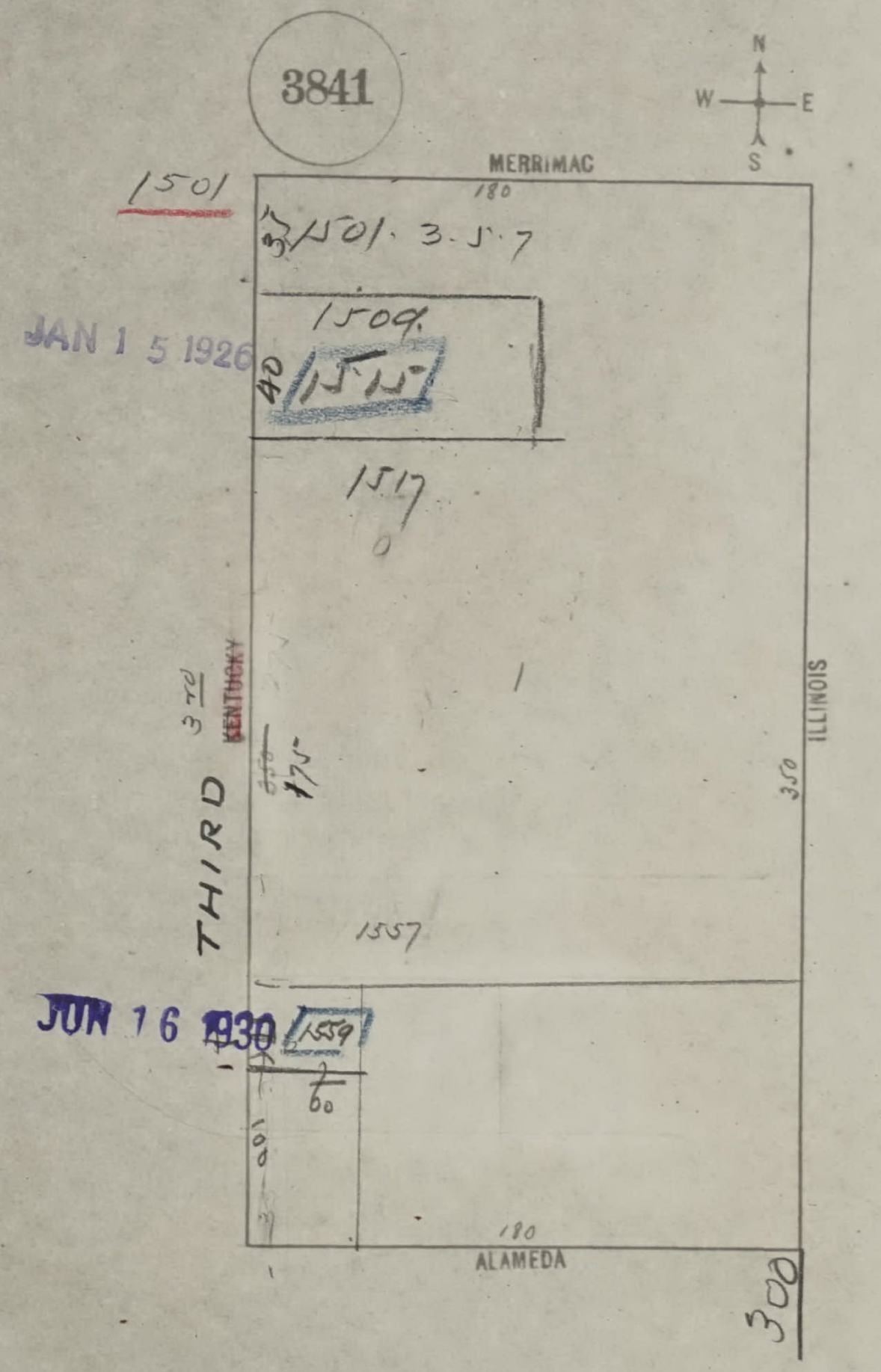
3841
N
W
E
S
MERRIMAC
180
1501
1501. 3.5.7
1509.
40
1515
1517
THIRD
3rd
~~KENTUCKY~~
~~350~~
175
350
ILLINOIS
1557
1559
60
100
180
ALAMEDA
300

JAN 15 1926

JUN 16 1930

SAN FRANCISCO DEPARTMENT OF BUILDING INSPECTION
OFFICIAL COPY

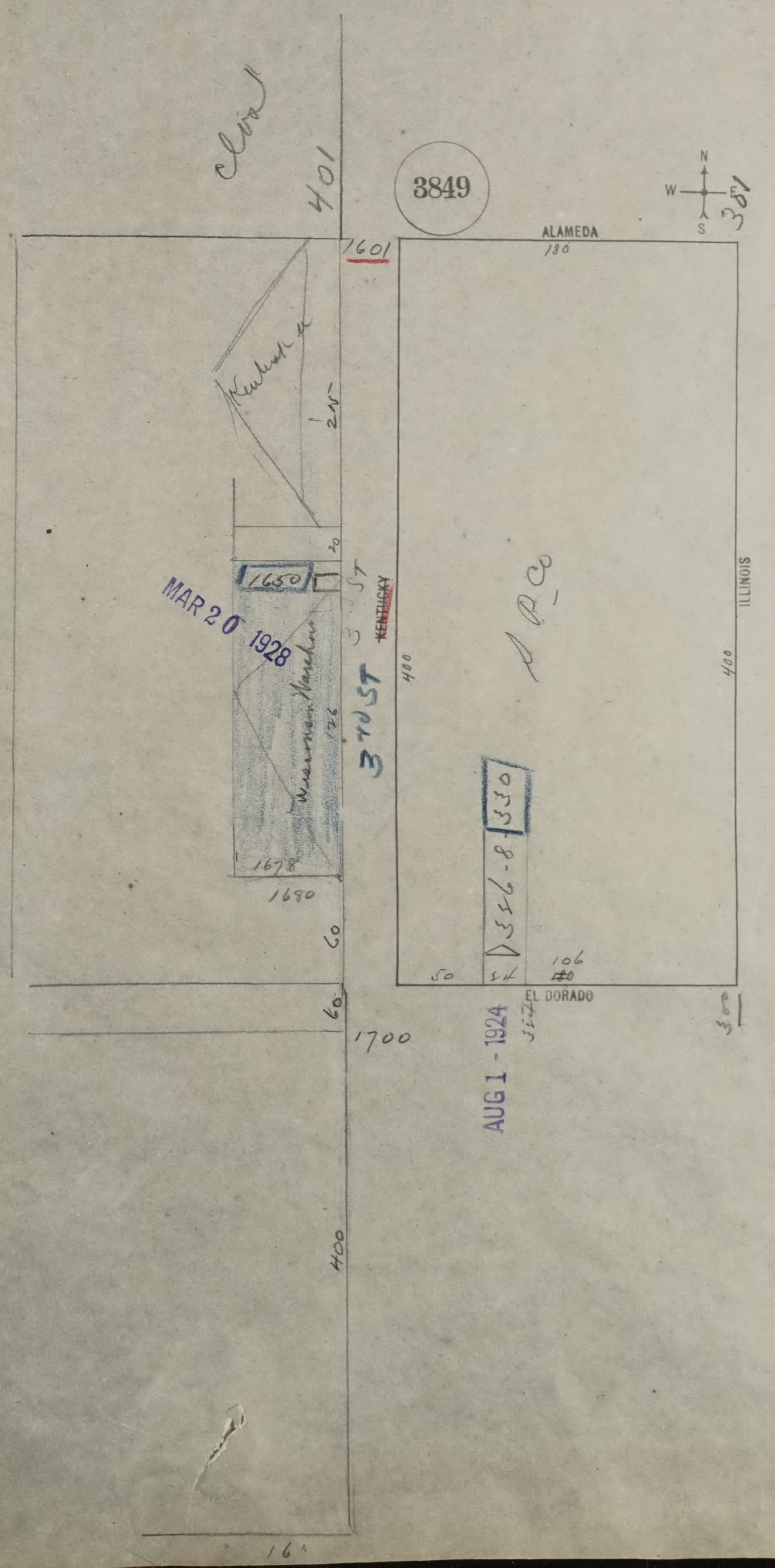
3849
N
W
E
S
381
401
1601
ALAMEDA
180
ILLINOIS
400
400
400
~~KENTUCKY~~
3RD ST
1650
20
215
126
1678
1680
60
60
1700
50
106
EL DORADO
356-8
330
MAR 20 1928
AUG 1 - 1924


3850
N
W
S
2 of
ALAMEDA
200
ILLINOIS
400
1
MICHIGAN
400
200
EL DORADO
200

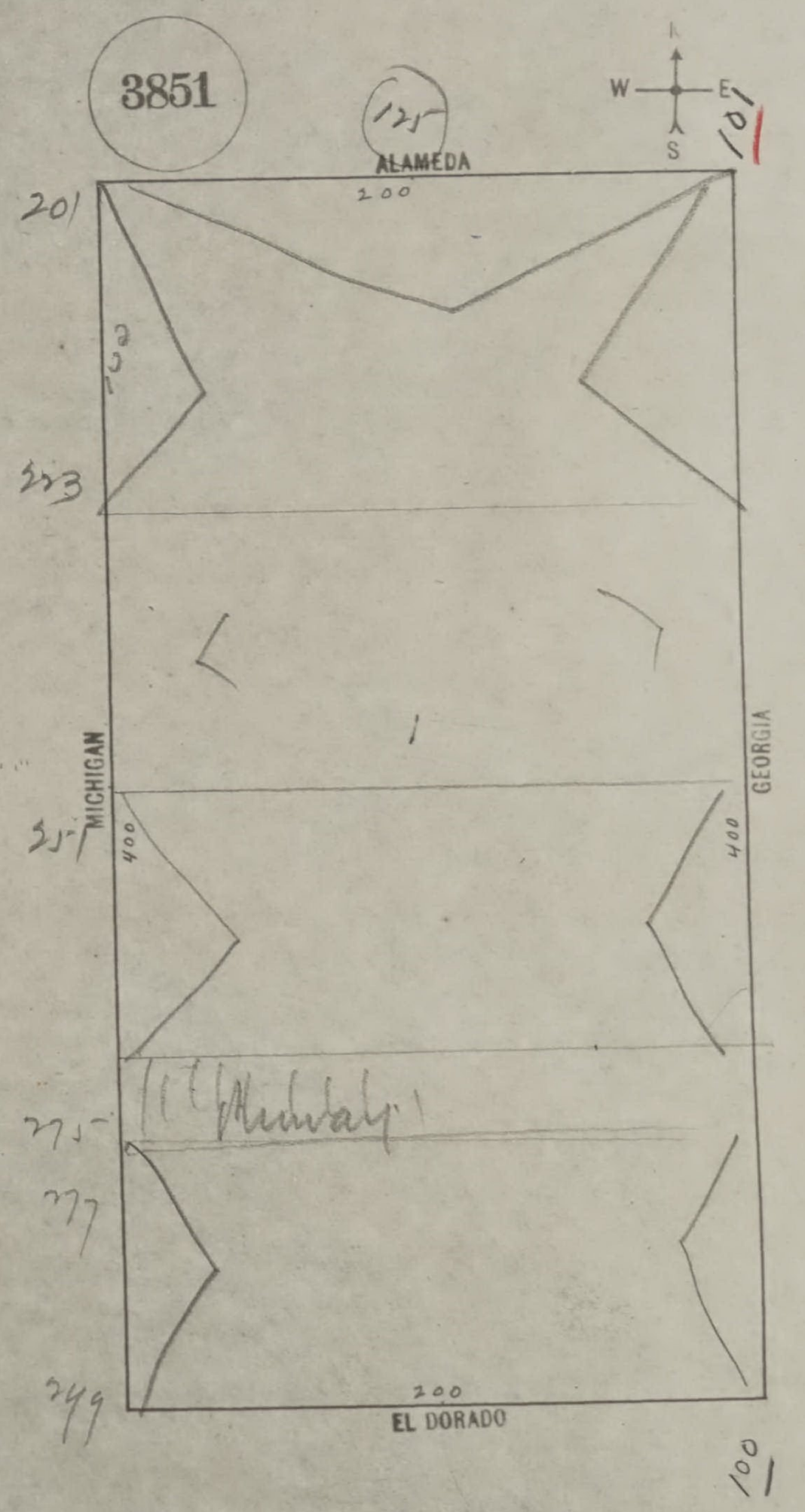
3851
125
ALAMEDA
200
W
E
S
101
201
223
MICHIGAN
400
251
275
277
299
GEORGIA
400
200
EL DORADO
100


3852
10
N
W
E
S
1
1
ALAMEDA
130
GEORGIA
400
1
LOUISIANA
400
130
EL DORADO

SAN FRANCISCO DEPARTMENT OF BUILDING INSPECTION
OFFICIAL COPY

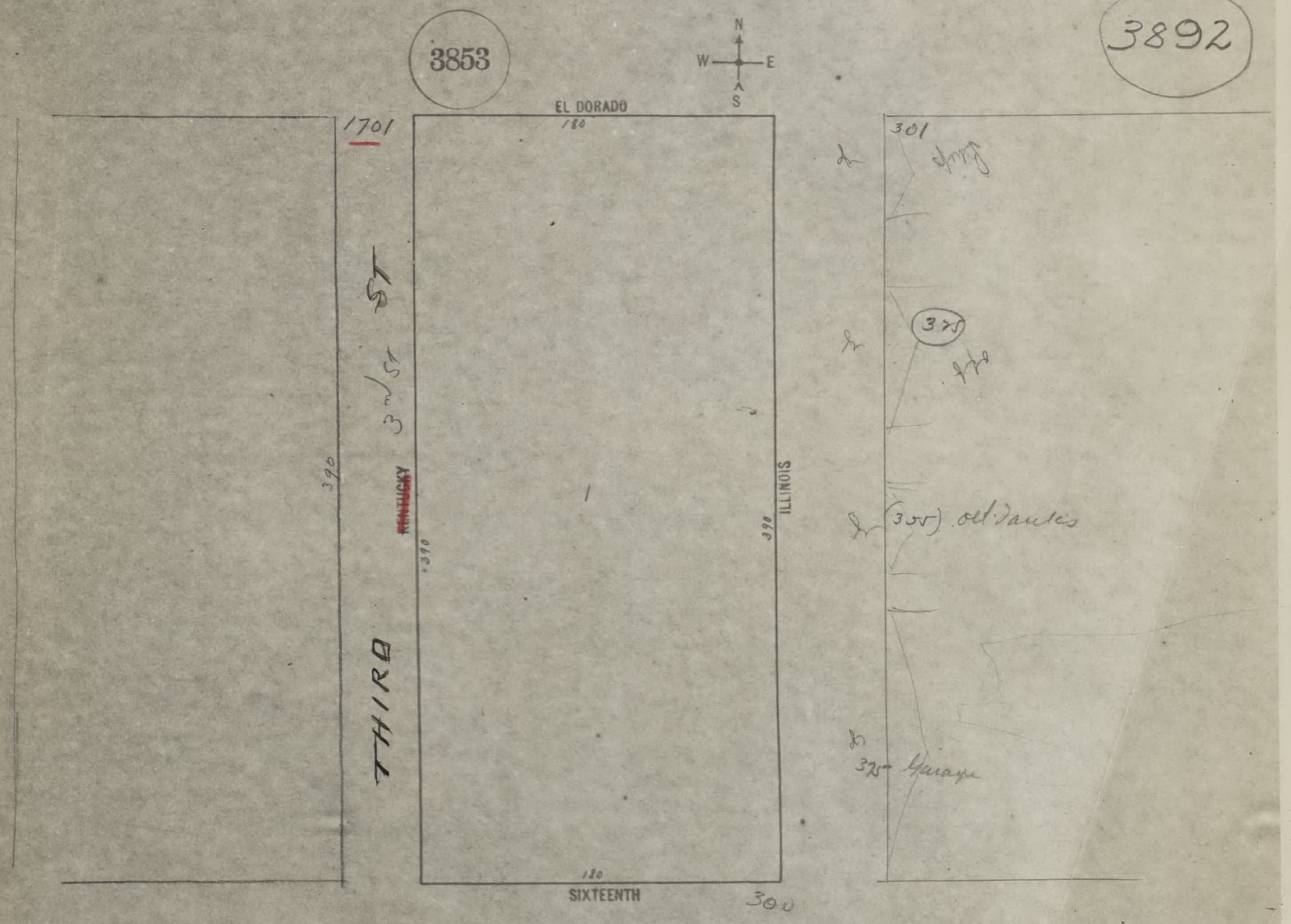
3853
N
W
E
S
3892
EL DORADO
180
1701
301
3rd St
ST
THIRD
390
~~KENTUCKY~~
390
ILLINOIS
390
1
375
(305) old Daniels
375 Garage
180
SIXTEENTH
300

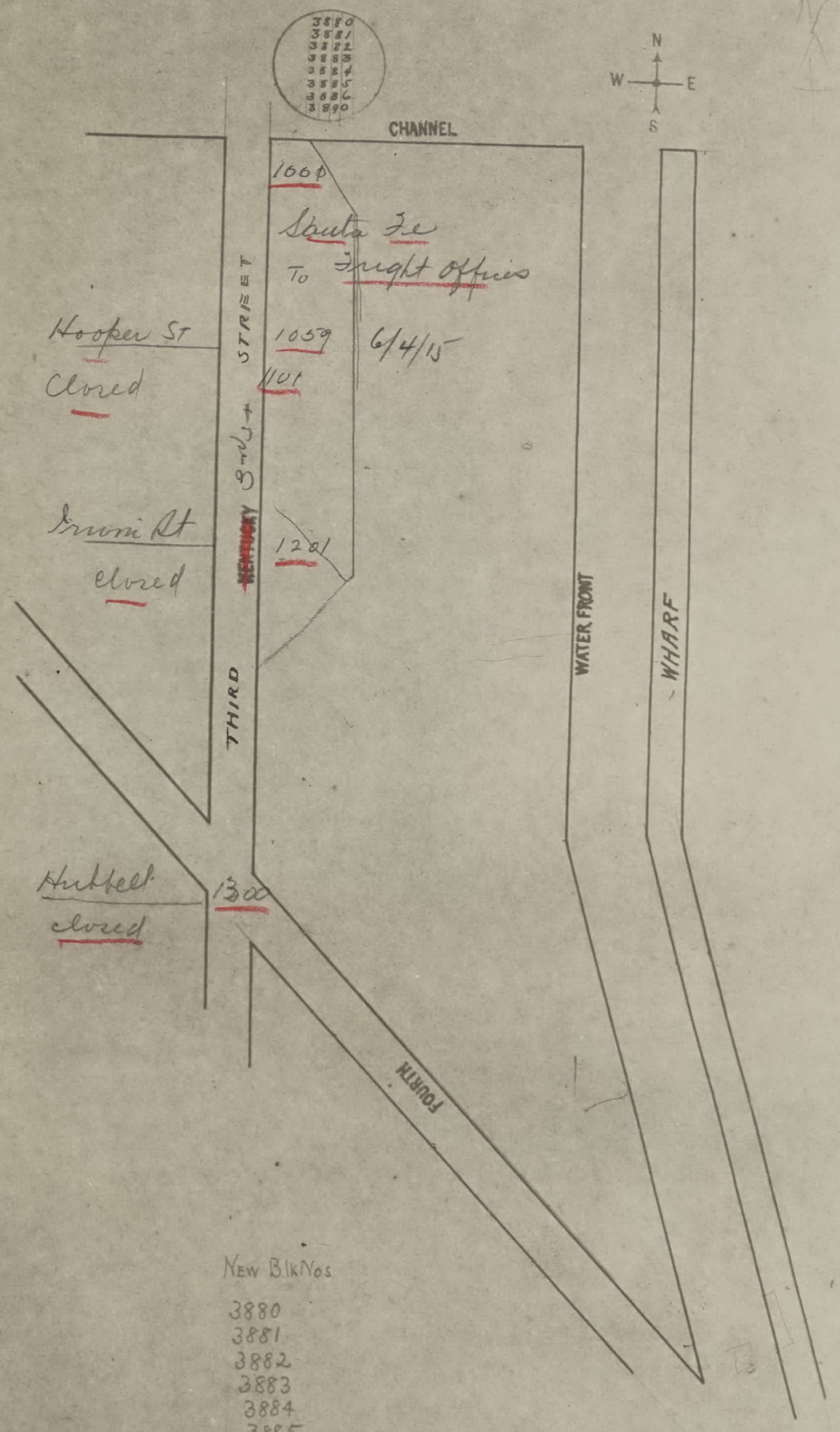
3880
3881
3882
3883
3884
3885
3886
3890
N
W
E
S
CHANNEL
1000
Santa Fe
To Freight Offices
Hooper St
Closed
1059
6/4/15
1101
THIRD
~~KENTUCKY~~ 3rd St
STREET
Irwin St
closed
1201
WATER FRONT
WHARF
Hubbell
closed
1300
FOURTH

New Blk Nos

3880
3881
3882
3883
3884
3885
3886
3890

SAN FRANCISCO DEPARTMENT OF BUILDING INSPECTION
OFFICIAL COPY


3899
300
500 BAY
800 BAY
390
399
1
Mission Rock
351
420
800 BAY
800 BAY
420

13
25
21
71
325

PRINTERS·
LITHOGRAPHERS·
A. CARLISLE & CO.
645 HARRISON ST.
· SAN FRANCISCO 7·
TO DUPLICATE THIS ORDER REFER TO
Nº 620557